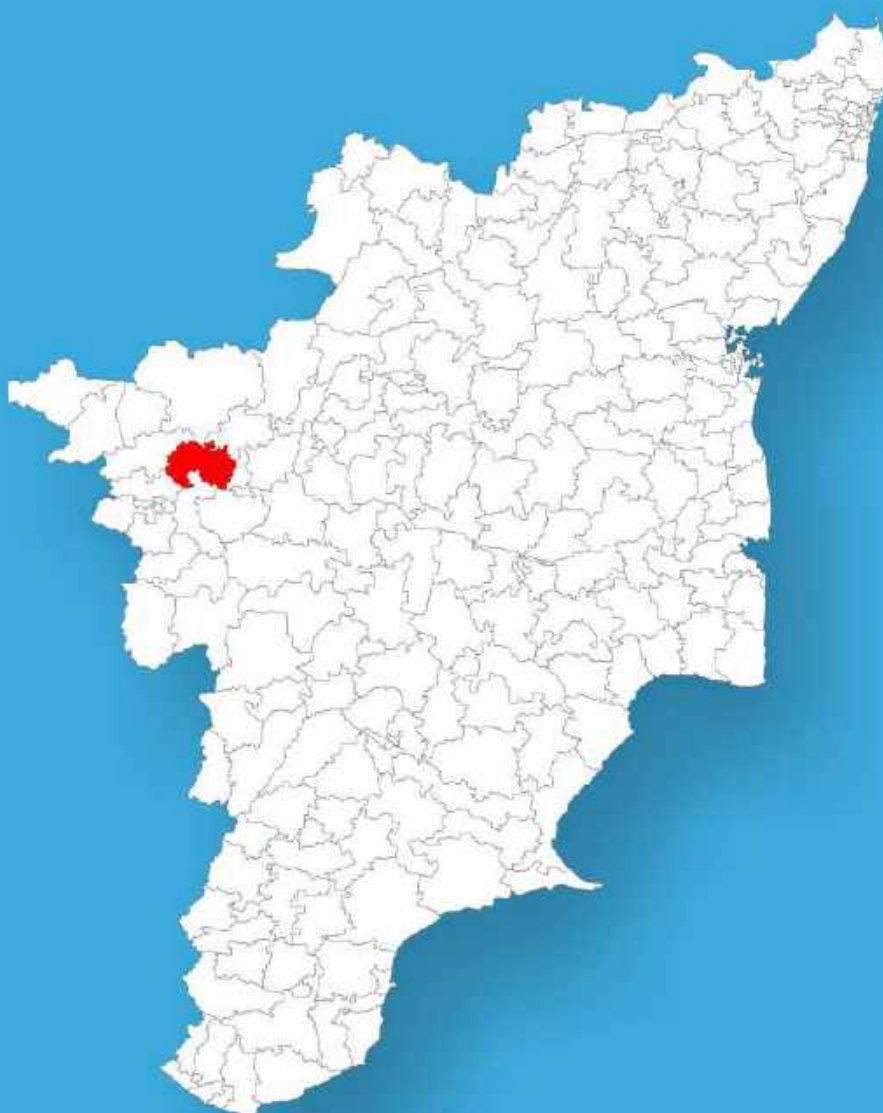




Tamil Nadu

Assembly Factbook™

Avanashi Assembly Constituency



Key Electoral Data of Avanashi
Assembly Constituency (Vidhan Sabha)



indiastatpublications

Tamil Nadu

Assembly Factbook™

Avanashi Assembly Constituency



Avanashi Vidhan Sabha

Editor & Director

Dr. R.K. Thukral

Research Editor

Dr. Shafeeq Rahman

Compiled, Researched and Published by Datanet India Pvt. Ltd.

D-100, 1st Floor,

Okhla Industrial Area, Phase-I,
New Delhi- 110020.

Ph.: 91-11- 43580781-84

Email : support@indiastatpublications.com

Website : www.indiastatelections.com

Online Book Store :

www.indiastatpublications.com

Report No. : AFB/TN-112-0125

ISBN : 978-93-5313-721-2

First Edition : January, 2018

Eighth Updated Edition : January, 2025

Price : Rs. 11500/-

US\$ 310

© Datanet India Pvt. Ltd.

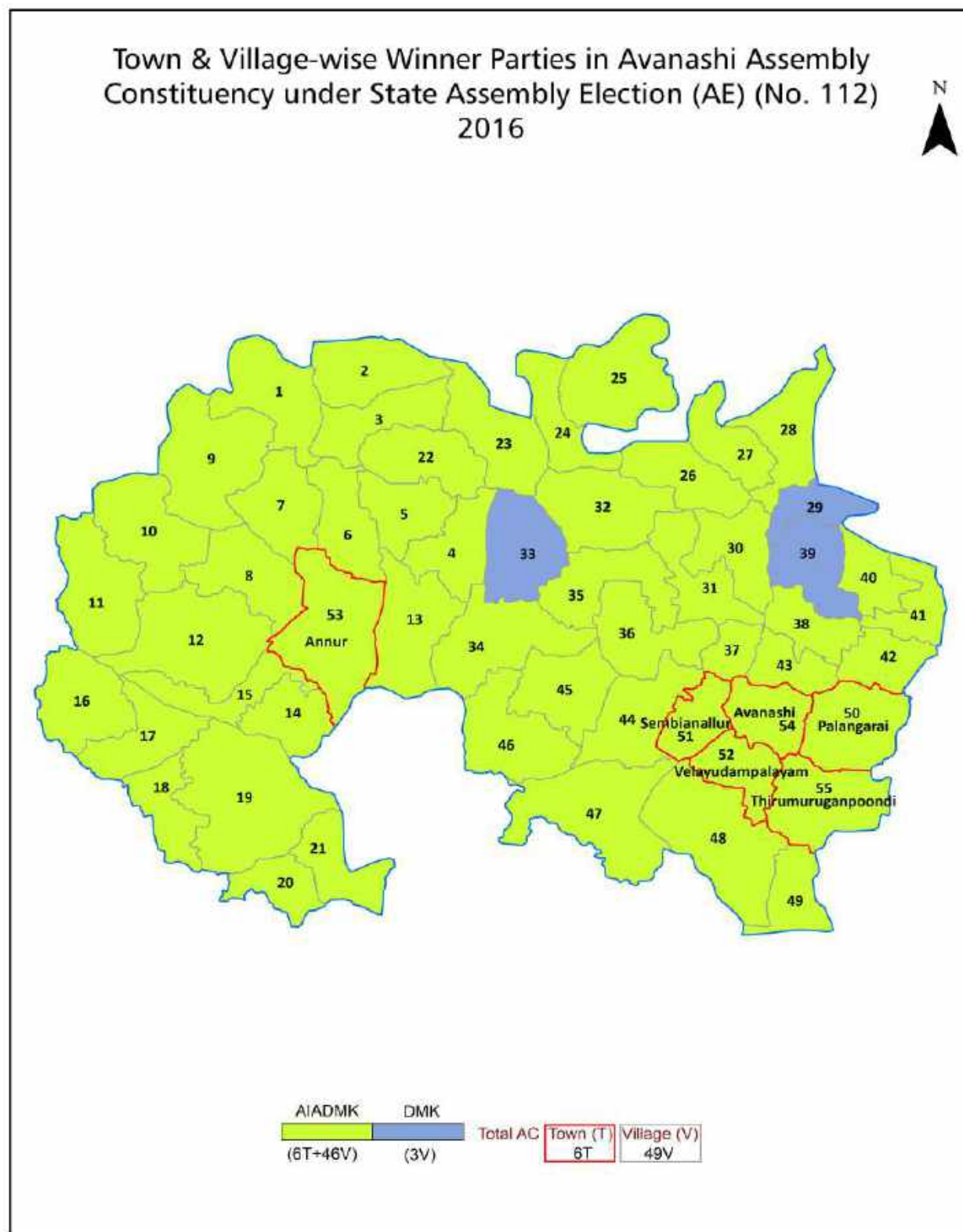
All rights reserved. No part of this book may be reproduced, stored in a retrieval system or transmitted in any form or by any means, mechanical photocopying, photographing, scanning, recording or otherwise without the prior written permission of the publisher. Please refer to Disclaimer at page no. 250 for the use of this publication.

Printed in India

Contents

No.	Particulars	Page No.
	Introduction	
1	Assembly Constituency - (Vidhan Sabha) at a Glance Features of Assembly as per Delimitation Commission of India (2008)	1-2
	Location and Political Maps	
2	Location Map Boundaries of Assembly Constituency - (Vidhan Sabha) in District Boundaries of Assembly Constituency under Parliamentary Constituency - (Lok Sabha) Town & Village-wise Winner Parties- 2024, 2021, 2019, 2016, 2014, 2011 and 2009	3-11
	Administrative Setup (2011)	
3	District Sub-district Towns Villages Inhabited Villages Uninhabited Villages Village Panchayat Intermediate Panchayat	12-14
	Demographics (2011)	
4	Population Households Rural/Urban Population Towns and Villages by Population Size Sex Ratio (Total & 0-6 Years) Religious Population Social Population Literacy Rate	15-16
	Electoral Features	
5	Important Dates of Last Elections Held Electors by Gender Service Electors Voters Voters Turnout Polling Stations & Average Number of Electors per Polling Station Electors by Age Group Present Elected Representatives	17-22
	Historical Summary Election Results	
6	Vote Share of Major Parties Winning Margin (Number & Percentage) Polarity of Parties Summary Result of Assembly Segment of Parliamentary Elections 2024, 2019, 2014, 2009, 2004 and 1999 Summary Result of Assembly Elections 2021, 2016, 2011, 2006, 2001, 1996, 1991, 1989, 1984, 1980, 1977, 1971 and 1967	23-44
	Polling Station Level Election Results	
7	Name and Number of Polling Station 2024, 2021, 2019, 2016, 2014, 2011 and 2009 Polling Station-wise Electors, Voters & Voters Turnout 2024, 2021, 2019, 2016, 2014, 2011 and 2009 Polling Station wise Elections Results 2024, 2021, 2019, 2016, 2014, 2011 and 2009	45-229
	Share of Assembly Constituency	
8	Share of Assembly Constituency - (Vidhan Sabha) in State, District and Parliamentary Constituency - (Lok Sabha)	230
	Socio-Economic Amenities (2011)	
9	Access to Administrative Units Agricultural, Manufacturing and Industrial Commodities Demographic Indicators Education Health & Manpower Drinking Water Supply Sanitation Entertainment and Recreations Infrastructure Power Food Allocation Distribution and Marketing of Agriculture Commodities Infrastructure Transport and Road Infrastructure Communication Banking and Financial Services Land Use Irrigation Source	231-246
10	Abbreviation & Sources	247-249
11	Disclaimer	250

Location & Political Map



Administrative Setup

List of Village Panchayat & Intermediate Panchayat (Block) Name - 2011

Village Name	Village Panchayat Name	Intermediate Panchayat Name
Kuttagam	Kuttagam	Avinashi
Mangarasavalayapalayam	Mangarasavalayapalayam	Avinashi
Masagoundenchettipalayam	Masagoundenchettipalayam	Annur
Muriandampalayam	Muriandampalayam	Avinashi
Naduvacheri	Naduvacheri	Avinashi
Nambiampalayam	Nambiampalayam	Avinashi
Akkaraisengapalli	Akkaraisengapalli	Annur
Naranapuram	Naranapuram	Annur
Alathur	Alathur	Avinashi
Odderpalayam	Odderpalayam	Annur
Allapalayam	Allapalayam	Annur
Pachapalayam	Pachapalayam	Annur
Ambodi	Ambodi	Annur
Papankulam	Papankulam	Avinashi
Annur Mettupalayam	Annur Mettupalayam	Annur
Pasur	Pasur	Annur
Ayyampalayam	Ayyampalayam	Avinashi
Pillaiappampalayam	Pillaiappampalayam	Annur
Kaniampundi	Kaniampundi	Avinashi
Pogalur	Pogalur	Annur
Kanjappali	Kanjappalli	Annur
Pongalur	Pongalur	Avinashi
Kanur	Kanur	Avinashi
Pothampalayam	Pothampalayam	Avinashi
Kanuvakkarai	Kanuvakkarai	Annur
Pudupalayam	Pudupalayam	Avinashi
Karavalur	Karuvalur	Avinashi
Pulipar	Pulipar	Avinashi
Karegoundenpalayam	Karegoundenpalayam	Annur

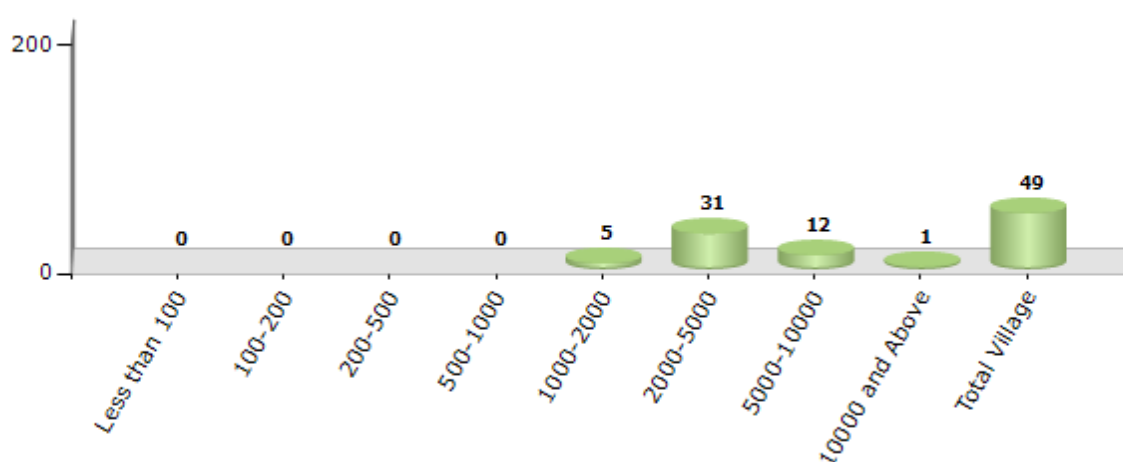
Contd....

Demographics

Number of Villages by Population Size - 2011

Less than 100	100-200	200-500	500-1000	1000-2000	2000-5000	5000-10000	10000 and Above	Total Village
0	0	0	0	5	31	12	1	49

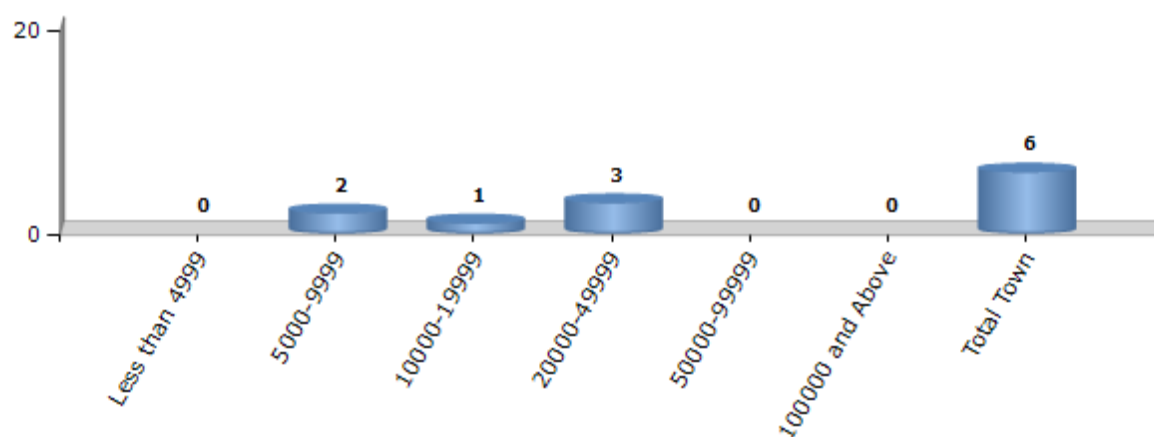
Number of Villages by Population Size - 2011



Number of Towns by Population Size - 2011

Less than 4999	5000-9999	10000-19999	20000-49999	50000-99999	100000 and Above	Total Town
0	2	1	3	0	0	6

Number of Towns by Population Size - 2011

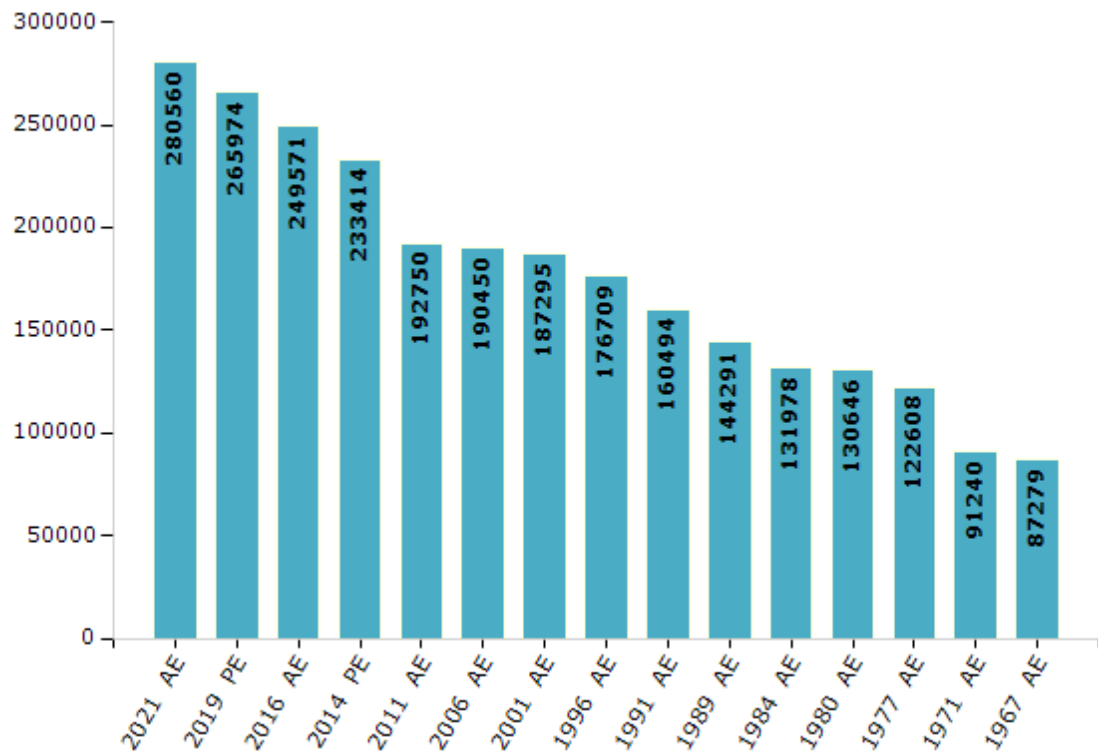


Electoral Features

Electors by Male & Female

Year	Male	Female	Others	Total	Year	Male	Female	Others	Total
2021 AE	136241	144313	6	280560	1999 PE	-	-	-	-
2019 PE	130588	135364	22	265974	1996 AE	90129	86580	-	176709
2016 AE	123393	126163	15	249571	1991 AE	81769	78725	-	160494
2014 PE	116325	117075	14	233414	1989 AE	73558	70733	-	144291
2011 AE	97754	94993	3	192750	1984 AE	67232	64746	-	131978
2009 PE	-	-	-	-	1980 AE	67175	63471	-	130646
2006 AE	95255	95195	-	190450	1977 AE	62872	59736	-	122608
2004 PE	-	-	-	-	1971 AE	46358	44882	-	91240
2001 AE	95608	91687	-	187295	1967 AE	-	-	-	87279

Number of Electors



Note : AE : Assembly Election, PE : Assembly Segment of Parliamentary Election

Historical Summary Election Results

Summary Result of Assembly Election - 2016

Candidate Name	Party	Votes	Votes %
Dhanapal P	AIADMK	93366	48.11
Anandhan E	DMK	62692	32.31
Arumugam M	CPI	15016	7.74
Perumal C	BJP	8081	4.16
Pragatheeswaran B	KMDK	4373	2.25
Sumathi P	NTK	1514	0.78
Marimuthu K K	PMK	1480	0.76
Sakthivel M	BSP	784	0.4
Rangasamy P	SHS	671	0.35
Arulmurugan R	IND	622	0.32
Vadivel R	IND	541	0.28
Subiramaniam K	IDMMK	466	0.24
Chinnasamy R	IND	442	0.23
Duraiveeran S	WPOI	242	0.12
Gnanathilak P	TMMK	238	0.12
	NOTA	3534	1.82

Polling Station Level Election Results

Number and Name of Polling Stations (PS) (2021)

Number of Polling Stations	Name of Polling Stations	Number of Polling Stations	Name of Polling Stations
1	Panchayat Union Middle School, Thottipalayam ,North Facing Terraced Building,	18	Panchayat Union Middle School, P.Pudhupalayam ,West Facing Terraced Building North Portion
1A	Panchayat Union Middle School, Thottipalayam ,North Facing Terraced Building,	19	Panchayat Union Elementary School, Thokkupalayam ,East Facing Tiled building
2	Panchayat Union Middle School, Thottipalayam ,East Facing Terraced Building	20	Panchayat Union Elementary School, Allapalayam ,North Facing Terraced Building
3	Panchayat Union Middle School, Thottipalayam ,West Facing New Terraced Building	20A	Panchayat Union Elementary School, Allapalayam ,North Facing Terraced Building
4	Panchayat Union Elementary School, L Kovilpalayam ,East Facing Tiled building	21	Panchayat Union Elementary School, Ruthiriyampalayam ,North Facing Tiled Building, West Portion
4A	Panchayat Union Elementary School, L Kovilpalayam ,East Facing Tiled building	22	Panchayat Union Middle School, Kanjapalli ,North Facing Terraced Building, East Portion
5	Panchayat Union Elementary School, Alampalayam ,East Facing Terraced Building	22A	Panchayat Union Middle School, Kanjapalli ,North Facing Terraced Building, East Portion
6	Panchayat Union Middle School, Kanuvakkarai ,East Facing Tiled Building	23	Panchayat Union Middle School, Kanjapalli ,North Facing Terraced Building ,West Portion
7	Panchayat Union Middle School, Kanuvakkarai ,South Facing Tiled Building	24	Panchayat Union Elementary School, Kumaragoundanpudur ,North Facing Tiled Building
8	Panchayat Union Middle School, Sellappampalayam ,North Facing Additional Terraced Building,West Portion	25	Panchayat Union Elementary School, Uthupalayam ,South Facing Terraced Building
8A	Panchayat Union Middle School, Sellappampalayam ,North Facing Additional Terraced Building,West Portion	26	Panchayat Union Elementary School, Thasapalayam ,South Facing Terraced Building
9	Panchayat Union Middle School, Ambothi ,West facing Terraced Building, Center Portion	27	Panchayat Union Elementary School, Sellanur ,West Facing Terraced building
10	Panchayat Union Middle School, Ambothi ,West facing Terraced Building, South Portion	27A	Panchayat Union Elementary School, Sellanur ,West Facing Terraced building
11	Panchayat Union Middle School Annur Mettupalayam ,North Facing Tiled Building	28	Panchayat Union Elementary School, Allikulam ,South Facing New Terraced building, West Portion
12	Panchayat Union Middle School, Annur Mettupalayam ,North facing Terraced Building, East	29	Government Amaran A.Muthugounder Higher Secondary School, Annur ,East Facing Terraced Building
13	Panchayat Union Elementary School, Thoppampattayanur ,South Facing Tiled building	30	Government Amaran A.Muthugounder Higher Secondary School, Annur ,East Facing Terraced building
14	Panchayat Union Middle School, Annur Mettupalayam ,South Facing Terraced Building	30A	Government Amaran A.Muthugounder Higher Secondary School, Annur ,East Facing Terraced building
14A	Panchayat Union Middle School, Annur Mettupalayam ,South Facing Terraced Building	31	Government Amaran A.Muthugounder Higher Secondary School, Annur ,East Facing Terraced building
15	Government ADW High School, Pasur ,East Facing Terraced Building, North Portion	32	Gandhiji Govt Higher Secondary School, Sokkampalayam ,South facing Terraced Building ,East Portion
16	Government ADW High School, Pasur ,North Facing Terraced Building, South Portion	33	Gandhiji Government Higher Secondary School, Sokkampalayam ,South facing Terraced Building centre Portion
17	Government ADW High School, Pasur ,East Facing Terraced Building ,South Portion	34	Panchayat Union Middle School, Annur Kumarapalayam ,East Facing Tiled building,North Portion

Contd....

Polling Station Level Election Results

Polling Station-wise Votes Secured by Overall Top Five Parties in Avanashi Assembly in Assembly Election (AE) under Nilgiris Parliamentary Constituency in Tamil Nadu (2021)

Number of Polling Station	Winner - Dhanapal, P (AIADMK)	Runner-up - Athiyamaan - Raju (DMK)	3rd - Shoba Venkateswaran, A (MNM)	4th - Meera, K (DMDK)	5th - NOTA	Other	Total Votes Secured
29	376	231	26	36	4	8	690
30	255	117	39	13	2	10	446
30A	256	118	49	27	2	9	470
31	252	177	33	21	10	7	508
32	404	182	34	35	4	8	673
33	379	247	38	30	8	8	724
34	205	281	19	15	4	3	534
34A	275	163	25	19	6	9	507
35	287	113	31	41	3	5	486
35A	313	81	15	26	2	5	446
36	203	135	6	62	2	4	413
36A	194	133	13	57	0	10	410
37	125	108	13	35	2	5	288
38	171	192	19	31	7	4	428
39	206	313	20	50	7	9	609
40	176	197	33	29	2	3	441
40A	167	194	13	17	7	5	404
41	105	191	15	14	2	3	330
41A	110	236	21	22	4	2	396
42	216	236	38	33	3	2	531
42A	129	154	11	16	5	4	321
43	306	165	25	60	5	4	570
44	169	184	15	38	5	1	416
44A	167	148	24	29	1	1	372
45	152	140	19	37	6	2	360
46	327	178	14	14	4	6	543
47	297	245	21	17	7	7	601
48	325	176	32	22	12	7	576
49	410	179	23	31	8	5	664
50	233	215	20	13	3	3	495
50A	234	160	32	12	2	5	448
51	365	249	37	23	11	11	707
52	284	221	18	12	4	3	547
53	213	191	13	10	9	2	444
54	251	166	10	18	2	9	460

Contd....

Polling Station Level Election Results

Winner, Runner-up and 3rd Party Position & Winning Margin According to Polling Stations in Avanashi Assembly in Assembly Election (AE) under Nilgiris Parliamentary Constituency in Tamil Nadu (2021)

Polling Station Number	Winner Party	Winner Votes (%)	Runner-up Party	Runner-up Votes (%)	Winning Margin Votes (%)	Third Party	Third Party Votes (%)	Other Votes (%)
58	DMK	349 (43.63)	AIADMK	346 (43.25)	3 (0.38)	NTK	44 (5.5)	61 (7.63)
59	AIADMK	302 (59.92)	DMK	157 (31.15)	145 (28.77)	NTK	20 (3.97)	25 (4.96)
60	AIADMK	269 (62.27)	DMK	120 (27.78)	149 (34.49)	NTK	22 (5.09)	21 (4.86)
60A	AIADMK	209 (47.94)	DMK	174 (39.91)	35 (8.03)	NTK	24 (5.5)	29 (6.65)
61	AIADMK	402 (56.15)	DMK	280 (39.11)	122 (17.04)	NTK	9 (1.26)	25 (3.49)
62	AIADMK	421 (61.64)	DMK	194 (28.4)	227 (33.24)	NTK	31 (4.54)	37 (5.42)
63	AIADMK	347 (65.97)	DMK	131 (24.9)	216 (41.07)	NTK	14 (2.66)	34 (6.46)
64	AIADMK	285 (55.45)	DMK	185 (35.99)	100 (19.46)	NTK	19 (3.7)	25 (4.86)
64A	AIADMK	311 (70.84)	DMK	93 (21.18)	218 (49.66)	NTK	17 (3.87)	18 (4.1)
65	DMK	381 (47.92)	AIADMK	312 (39.25)	69 (8.67)	MNM	41 (5.16)	61 (7.67)
66	AIADMK	395 (46.8)	DMK	367 (43.48)	28 (3.32)	NTK	38 (4.5)	44 (5.21)
67	AIADMK	353 (58.93)	DMK	168 (28.05)	185 (30.88)	MNM	37 (6.18)	41 (6.84)
68	AIADMK	439 (60.14)	DMK	183 (25.07)	256 (35.07)	MNM	65 (8.9)	43 (5.89)
69	AIADMK	243 (54.48)	DMK	150 (33.63)	93 (20.85)	MNM	24 (5.38)	29 (6.5)
69A	DMK	171 (41.01)	AIADMK	161 (38.61)	10 (2.4)	MNM	54 (12.95)	31 (7.43)
70	AIADMK	201 (54.03)	DMK	107 (28.76)	94 (25.27)	MNM	42 (11.29)	22 (5.91)
71	AIADMK	449 (71.96)	DMK	101 (16.19)	348 (55.77)	NTK	34 (5.45)	40 (6.41)
72	AIADMK	335 (69.94)	DMK	107 (22.34)	228 (47.6)	NTK	13 (2.71)	24 (5.01)
73	AIADMK	412 (68.55)	DMK	139 (23.13)	273 (45.42)	NTK	23 (3.83)	27 (4.49)
74	AIADMK	360 (61.02)	DMK	159 (26.95)	201 (34.07)	NTK	35 (5.93)	36 (6.1)
75	DMK	383 (46.59)	AIADMK	371 (45.13)	12 (1.46)	MNM	32 (3.89)	36 (4.38)
76	AIADMK	233 (45.6)	DMK	212 (41.49)	21 (4.11)	MNM	28 (5.48)	38 (7.44)
76A	DMK	212 (47.96)	AIADMK	181 (40.95)	31 (7.01)	NTK	20 (4.52)	29 (6.56)
77	AIADMK	289 (55.15)	DMK	151 (28.82)	138 (26.33)	NTK	43 (8.21)	41 (7.82)
78	AIADMK	325 (61.32)	DMK	128 (24.15)	197 (37.17)	NTK	34 (6.42)	43 (8.11)
79	AIADMK	392 (54.67)	DMK	240 (33.47)	152 (21.2)	NTK	41 (5.72)	44 (6.14)
80	AIADMK	357 (55.43)	DMK	203 (31.52)	154 (23.91)	NTK	48 (7.45)	36 (5.59)
81	AIADMK	297 (56.14)	DMK	143 (27.03)	154 (29.11)	NTK	49 (9.26)	40 (7.56)
82	AIADMK	348 (54.55)	DMK	210 (32.92)	138 (21.63)	NTK	44 (6.9)	36 (5.64)
83	AIADMK	247 (58.67)	DMK	115 (27.32)	132 (31.35)	NTK	41 (9.74)	18 (4.28)
84	AIADMK	381 (52.05)	DMK	241 (32.92)	140 (19.13)	NTK	52 (7.1)	58 (7.92)
85	AIADMK	566 (77.11)	DMK	98 (13.35)	468 (63.76)	NTK	46 (6.27)	24 (3.27)
86	AIADMK	242 (53.07)	DMK	177 (38.82)	65 (14.25)	NTK	23 (5.04)	14 (3.07)
86A	AIADMK	265 (65.11)	DMK	106 (26.04)	159 (39.07)	NTK	20 (4.91)	16 (3.93)
87	AIADMK	178 (49.44)	DMK	123 (34.17)	55 (15.27)	NTK	36 (10)	23 (6.39)
88	AIADMK	228 (47.4)	DMK	199 (41.37)	29 (6.03)	NTK	20 (4.16)	34 (7.07)
88A	AIADMK	142 (40.8)	DMK	131 (37.64)	11 (3.16)	NTK	36 (10.34)	39 (11.21)

Contd....

Socio-Economic Amenities - Rural

Access to Education Facilities

Particulars	Number of Villages (% of Population)				
	Available	Not Available	If Not Available (Distance of Nearest Facility)		
			A	B	C
Govt. Primary School	49 (100)	0 (0)	0 (0)	0 (0)	0 (0)
Private Primary School	10 (29)	39 (71)	0 (0)	0 (0)	0 (0)
Govt. Middle School	37 (85)	12 (15)	9 (11)	1 (1)	0 (0)
Private Middle School	10 (28)	39 (72)	0 (0)	0 (0)	0 (0)
Govt. Secondary School	13 (35)	36 (65)	11 (18)	18 (31)	0 (0)
Private Secondary School	9 (26)	40 (74)	2 (4)	0 (0)	0 (0)
Govt. Senior Secondary School	3 (13)	46 (87)	10 (20)	27 (49)	2 (2)
Private Senior Secondary School	4 (14)	45 (86)	3 (6)	1 (2)	0 (0)
Govt. Arts and Science Degree College	0 (0)	49 (100)	0 (0)	1 (1)	13 (26)
Private Arts and Science Degree College	1 (2)	48 (98)	5 (9)	10 (17)	19 (44)
Govt. Engineering College	0 (0)	49 (100)	0 (0)	0 (0)	1 (1)
Private Engineering College	1 (2)	48 (98)	5 (11)	14 (25)	28 (60)
Govt. Medicine College	0 (0)	49 (100)	0 (0)	0 (0)	49 (100)
Private Medicine College	0 (0)	49 (100)	0 (0)	0 (0)	0 (0)
Govt. Management Institute	0 (0)	49 (100)	0 (0)	0 (0)	2 (3)
Private Management Institute	1 (2)	48 (98)	4 (9)	12 (21)	30 (64)
Govt. Polytechnic	0 (0)	49 (100)	0 (0)	0 (0)	1 (2)
Private Polytechnic	1 (1)	48 (99)	1 (3)	14 (30)	32 (63)
Govt. Vocational Training School/ITI	1 (1)	48 (99)	0 (0)	1 (1)	5 (10)
Private Vocational Training School/ITI	2 (6)	47 (94)	10 (20)	18 (34)	12 (28)
Govt. Non Formal Training Centre	31 (59)	18 (41)	2 (5)	5 (9)	10 (26)
Private Non Formal Training Centre	0 (0)	49 (100)	0 (0)	0 (0)	1 (1)
Govt. School For Disabled	0 (0)	49 (100)	0 (0)	2 (5)	4 (8)
Private School For Disabled	0 (0)	49 (100)	1 (3)	6 (17)	36 (67)
Government Others	0 (0)	49 (100)	0 (0)	0 (0)	0 (0)
Private Others	0 (0)	49 (100)	0 (0)	0 (0)	0 (0)

Note : Distance A : Less than 5 km; B : Between 5-10 km; C : 10+ km.; Source : Data Analysis is based on 2011 Census.

DISCLAIMER

The Terms of Use and Disclaimer of Datanet India Private Limited (hereinafter referred to as "Datanet") for use of this analysis report of **Avanashi Assembly Constituency (Avanashi Vidhan Sabha)** :-

1. **Assembly Factbook™** is a Registered Trade Mark owned by Datanet.
2. All the maps are sketched and graphical representation only and have not been drawn to the scale and also not to represent the actual geographical area or boundary of the unit.
3. The data for the aforesaid analysis is based on authentic sources and has been culled from the various publications of Census, CSO and NSSO for district and block level data, various central and state government departments, Central & State Elections Commissions and the concerned Returning Officers' releases, Electoral Rolls, Election results and allied publications, internal assessment, surveys, estimates and analysis. Therefore, certain adjustment of data at micro level may have been done to arrive closer to the macro data.
4. Data have been provided on an "As Is" and "As AVAILABLE" basis
5. The colours shown in the maps or diagram and charts of a particular party, alliance or AC are indicative and do not represent them.
6. This publication which includes maps, sheets, graphs and data would be the property under copyright of Datanet only. The user may use these for its internal study, analysis and research purposes. It's public display, re-selling or any commercial uses by the user are not allowed.
7. Datanet has taken due care and caution in compilation and processing of data and allied information, but does not guarantee the accuracy, adequacy or completeness of any information/analysis and will be not responsible for any errors or omissions or for the results obtained from the use of such information/analysis.
8. All the contents for the publication have been culled from various authentic sources and Datanet reasonably believes such sources to be reliable, but does not make any representations, express or implied as to the accuracy or fitness of use of such information. The information or contents of the information/analysis do not constitute advice and should not be relied upon in making (or refraining from making) any decision. Any reliance placed upon the information provided by Datanet is the sole responsibility and strictly at the user's risk.
9. In no event will Datanet be liable for any damages (including, without limitation, damages for loss of business projects, or loss of profits) arising in contract, tort or otherwise from the use of or inability to use any of its contents, or from any action taken (or refrained from being taken) as a result of using the analysis or any of its contents. Datanet its directors, owners, editors, officials, employees, distributor and agents or any associate will not be liable for any errors in the information contained or any consequences arising from the use of the contents of the provided information/analysis.
10. If any provision of these terms and conditions is held invalid or illegal or unenforceable for any reason by any court of competent jurisdiction, such provision shall be severed and the remainder of provisions of the terms and conditions shall continue in full force and effect as if the Term of Use had been executed with the invalid, illegal or unenforceable provision eliminated.
11. If there are any discrepancies in the information provided, please bring it to attention of Datanet for suitable rectification measures.

Buy Online This Complete Book At
Datanet India eBooks Store

www.indiastatpublications.com

or go directly at

[http://www.indiastatpublications.com/
Assembly_factbook/Tamil_Nadu/Nilgiris/Avanashi](http://www.indiastatpublications.com/Assembly_factbook/Tamil_Nadu/Nilgiris/Avanashi)

 **indiastat**elections

