



Tamil Nadu

Assembly Factbook™

Bhavanisagar Assembly Constituency



Key Electoral Data of Bhavanisagar
Assembly Constituency (Vidhan Sabha)



indiastatpublications

Tamil Nadu

Assembly Factbook™

Bhavanisagar Assembly Constituency



Bhavanisagar Vidhan Sabha

Editor & Director

Dr. R.K. Thukral

Research Editor

Dr. Shafeeq Rahman

Compiled, Researched and Published by Datanet India Pvt. Ltd.

D-100, 1st Floor,

Okhla Industrial Area, Phase-I,
New Delhi- 110020.

Ph.: 91-11- 43580781-84

Email : support@indiastatpublications.com

Website : www.indiastatelections.com

Online Book Store :

www.indiastatpublications.com

Report No. : AFB/TN-107-0125

ISBN : 978-93-5313-724-3

First Edition : January, 2018

Eighth Updated Edition : January, 2025

Price : Rs. 11500/-

US\$ 310

© Datanet India Pvt. Ltd.

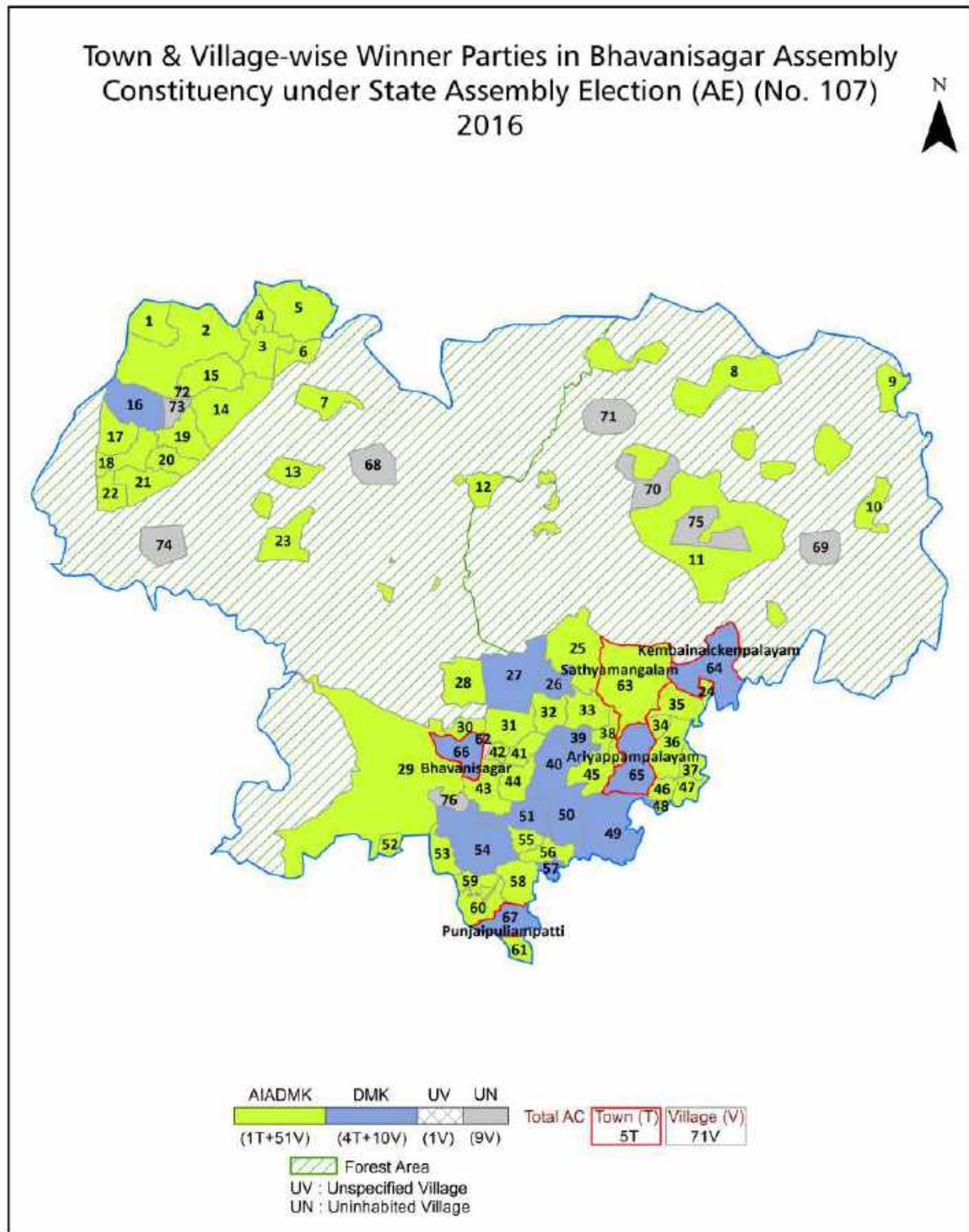
All rights reserved. No part of this book may be reproduced, stored in a retrieval system or transmitted in any form or by any means, mechanical photocopying, photographing, scanning, recording or otherwise without the prior written permission of the publisher. Please refer to Disclaimer at page no. 248 for the use of this publication.

Printed in India

Contents

No.	Particulars	Page No.
	Introduction	
1	Assembly Constituency - (Vidhan Sabha) at a Glance Features of Assembly as per Delimitation Commission of India (2008)	1-2
	Location and Political Maps	
2	Location Map Boundaries of Assembly Constituency - (Vidhan Sabha) in District Boundaries of Assembly Constituency under Parliamentary Constituency - (Lok Sabha) Town & Village-wise Winner Parties- 2024, 2021, 2019, 2016, 2014, 2011 and 2009	3-11
	Administrative Setup (2011)	
3	District Sub-district Towns Villages Inhabited Villages Uninhabited Villages Village Panchayat Intermediate Panchayat	12-16
	Demographics (2011)	
4	Population Households Rural/Urban Population Towns and Villages by Population Size Sex Ratio (Total & 0-6 Years) Religious Population Social Population Literacy Rate	17-18
	Electoral Features	
5	Important Dates of Last Elections Held Electors by Gender Service Electors Voters Voters Turnout Polling Stations & Average Number of Electors per Polling Station Electors by Age Group Present Elected Representatives	19-24
	Historical Summary Election Results	
6	Vote Share of Major Parties Winning Margin (Number & Percentage) Polarity of Parties Summary Result of Assembly Segment of Parliamentary Elections 2024, 2019, 2014, 2009, 2004 and 1999 Summary Result of Assembly Elections 2021, 2016, 2011, 2006, 2001, 1996, 1991, 1989, 1984, 1980, 1977, 1971 and 1967	25-46
	Polling Station Level Election Results	
7	Name and Number of Polling Station 2024, 2021, 2019, 2016, 2014, 2011 and 2009 Polling Station-wise Electors, Voters & Voters Turnout 2024, 2021, 2019, 2016, 2014, 2011 and 2009 Polling Station wise Elections Results 2024, 2021, 2019, 2016, 2014, 2011 and 2009	47-227
	Share of Assembly Constituency	
8	Share of Assembly Constituency - (Vidhan Sabha) in State, District and Parliamentary Constituency - (Lok Sabha)	228
	Socio-Economic Amenities (2011)	
9	Access to Administrative Units Agricultural, Manufacturing and Industrial Commodities Demographic Indicators Education Health & Manpower Drinking Water Supply Sanitation Entertainment and Recreations Infrastructure Power Food Allocation Distribution and Marketing of Agriculture Commodities Infrastructure Transport and Road Infrastructure Communication Banking and Financial Services Land Use Irrigation Source	229-244
10	Abbreviation & Sources	245-247
11	Disclaimer	248

Location & Political Map



Administrative Setup

List of Village Panchayat & Intermediate Panchayat (Block) Name - 2011

Village Name	Village Panchayat Name	Intermediate Panchayat Name
Akkarainegamam	Konamoolai	Sathyamangalam
Akkaraitthappalli	Uthandiyur	Bhavanisagar
Alathucombai	Sadamugai	Sathyamangalam
Arasur	Arasur	Sathyamangalam
Arulavadi	Mallankuli	Talavadi
Ayyampalayam	Periyakallipatti	Bhavanisagar
Baguthampalayam	Kothamangalam	Bhavanisagar
Boosaripalayam	Uthandiyur	Bhavanisagar
Byannapuram	Byannapuram	Talavadi
Chikkahajanur	Talavadi	Talavadi
Chikkarasampalayam	Chikkarasampalayam	Sathyamangalam
Dasaripalayam	Komarapalayam	Sathyamangalam
Dhoddahajanur	Talavadi	Talavadi
Dhoddampalayam	Thoppampalayam	Bhavanisagar
Dhoddamudukkarai	Byannapuram	Talavadi
Erahanahalli	Thiginarai	Talavadi
Gettavadi	Byannapuram	Talavadi
Gundri	Gundri	Sathyamangalam
Guthiyalathur	Guthiyalathur	Sathyamangalam
Hassanur	Hassanur	Talavadi
Iggalore	Iggalore	Talavadi
Ikkarainegamam	Ikkarainegamam	Sathyamangalam
Ikkaraitthappalli	Kothamangalam	Bhavanisagar
Indiampalayam	Indiyampalayam	Sathyamangalam
Karalavadi	Thiginarai	Talavadi
Karidoddampalayam	Uthandiyur	Bhavanisagar
Komarapalayam	Komarapalayam	Sathyamangalam
Konamoolai	Konamoolai	Sathyamangalam
Kongahalli	Byannapuram	Talavadi

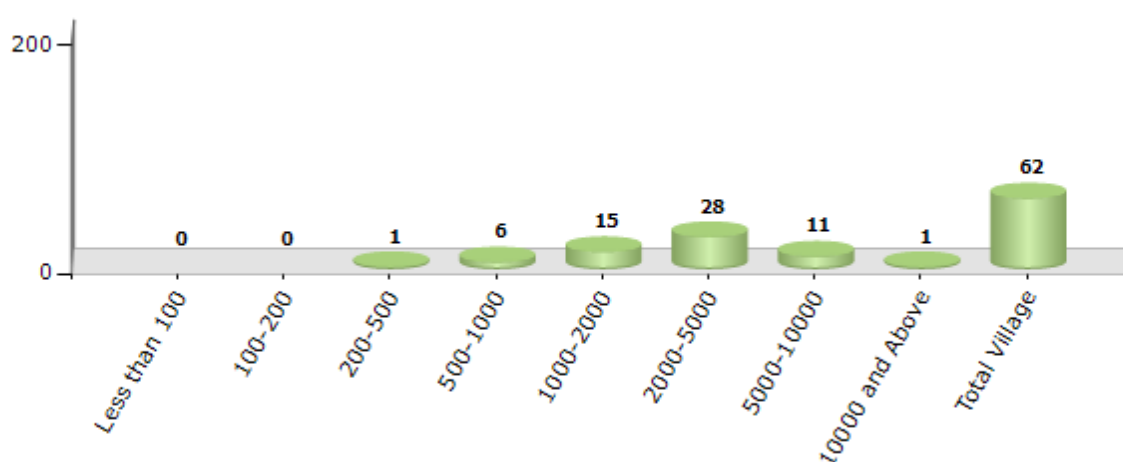
Contd....

Demographics

Number of Villages by Population Size - 2011

Less than 100	100-200	200-500	500-1000	1000-2000	2000-5000	5000-10000	10000 and Above	Total Village
0	0	1	6	15	28	11	1	62

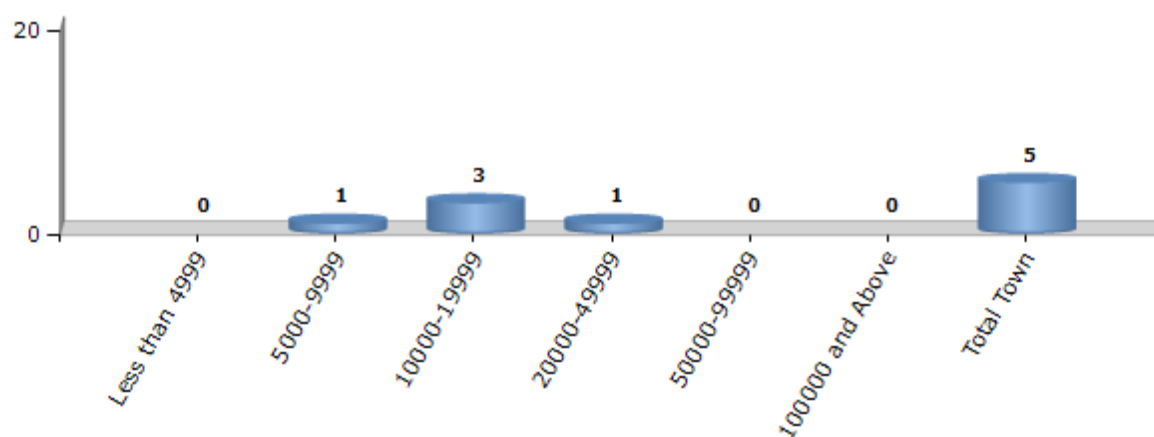
Number of Villages by Population Size - 2011



Number of Towns by Population Size - 2011

Less than 4999	5000-9999	10000-19999	20000-49999	50000-99999	100000 and Above	Total Town
0	1	3	1	0	0	5

Number of Towns by Population Size - 2011



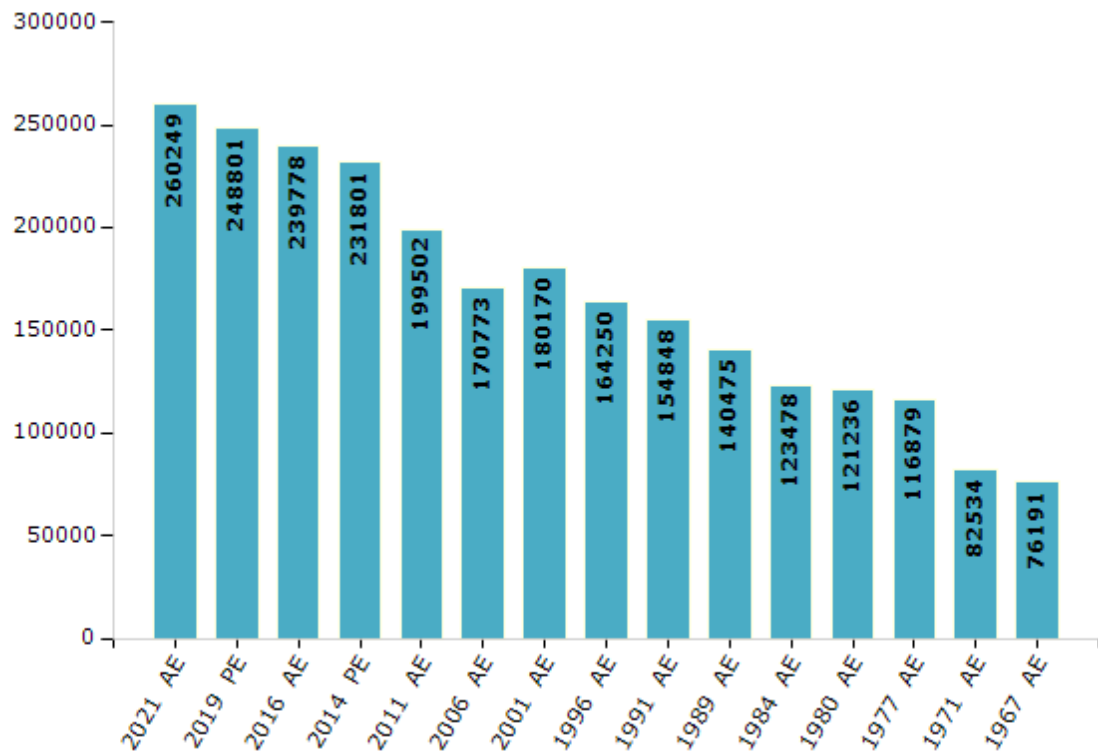
Electoral Features

Electors by Male & Female

Year	Male	Female	Others	Total
2021 AE	127274	132965	10	260249
2019 PE	122151	126646	4	248801
2016 AE	118842	120920	16	239778
2014 PE	116112	115681	8	231801
2011 AE	101227	98268	7	199502
2009 PE	-	-	-	-
2006 AE	85405	85368	-	170773
2004 PE	-	-	-	-
2001 AE	91426	88744	-	180170

Year	Male	Female	Others	Total
1999 PE	-	-	-	-
1996 AE	83863	80387	-	164250
1991 AE	79180	75668	-	154848
1989 AE	72048	68427	-	140475
1984 AE	63238	60240	-	123478
1980 AE	62639	58597	-	121236
1977 AE	59490	57389	-	116879
1971 AE	41967	40567	-	82534
1967 AE	-	-	-	76191

Number of Electors

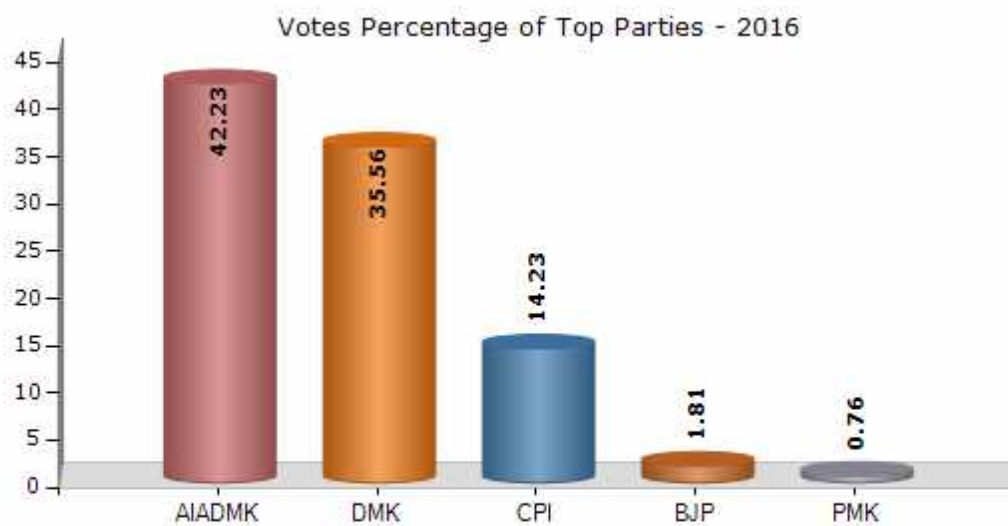


Note : AE : Assembly Election, PE : Assembly Segment of Parliamentary Election

Historical Summary Election Results

Summary Result of Assembly Election - 2016

Candidate Name	Party	Votes	Votes %
Eswaran.S	AIADMK	83006	42.23
Sathya.R	DMK	69902	35.56
Sundaram.P.L	CPI	27965	14.23
Palaniswami.N.R	BJP	3557	1.81
Vadivel.N.R	PMK	1485	0.76
Lakshmi.M	IND	1367	0.7
Nagarajan.T	KMDK	1352	0.69
Sangeetha.G	NTK	1251	0.64
Arumugam.S.R	BSP	1151	0.59
Palani.R	IND	886	0.45
Eswaran.R	IND	672	0.34
Mahalingam.K	JD(U)	515	0.26
Subban.P	IDMMK	462	0.24
	NOTA	2980	1.52



Polling Station Level Election Results

Number and Name of Polling Stations (PS) (2021)

Number of Polling Stations	Name of Polling Stations	Number of Polling Stations	Name of Polling Stations
1	P.U.M.S, Arulavadi-638461	16	P.U.E.S, Gumtapuram-638461
1A	P.U.M.S, Arulavadi-638461	17	P.U.M. School, Thottagajanur-638461
2	P.U.M.S, Arulavadi-638461	18	P.U.M. School, Thottagajanur-638461
3	Roman Catholic Aided Elementary School Soosaipuram -638461	19	P.U.M. School, Thottagajanur-638461
4	P.U.E.S, Kurubaragundi-638461	20	P.U.M. School, Thottagajanur-638461
4A	P.U.E.S, Kurubaragundi-638461	21	P.U.E.S, Sikkakagajanur-638461
5	Roman Catholic Aided Elementary School Soosaipuram -638461	22	P.U.E.S, Sikkakagajanur-638461
6	P.U.M.S, Mettalvadi-638461	23	P.U.E.S, Maharajapuram-638461
7	P.U.M.S, Mettalvadi-638461	24	P.U.E.S, Maharajapuram-638461
8	P.U.M.S, Mallankuli-638461	25	P.U.E.S, Kermalam-638461
8A	P.U.M.S, Mallankuli-638461	26	P.U.E.S, Boothalapuram-638461
9	P.U.M.S, Thalavadi-638461	27	P.U.E.S, Kermalam-638461
9A	P.U.M.S, Thalavadi-638461	28	Govt Tribal Residential School, Kanakarai-638461
10	P.U.M.S, Thalavadi-638461	29	P.U.E.S, Kottamalam-638401
11	P.U.M.S, Thalavadi-638461	29A	P.U.E.S, Kottamalam-638401
12	P.U.M.S, Thalavadi-63846	30	P.U.E.S, Kadupasuvanmalam-638461
13	P.U.M.S, Thalavadi-63846	31	P.U.E. School Kadupasuvanmalam-638461
13A	P.U.M.S, Thalavadi-63846	32	P.U.M. School Sujilkarai-638401
14	P.U.M.S, Thalavadi-63846	33	P.U.E.S, Igalur-638461
14A	P.U.M.S, Thalavadi-63846	34	P.U.E.S, Igalur-638461
15	P.U.E.S, Gumtapuram-638461	35	P.U.E.S, Chiikkahalli-638461

Contd....

Polling Station Level Election Results

Polling Station-wise Votes Secured by Overall Top Five Parties in Bhavanisagar Assembly in Assembly Election (AE) under Nilgiris Parliamentary Constituency in Tamil Nadu (2021)

Number of Polling Station	Winner - A.Bannari (AIADMK)	Runner-up - P.L Sundaram (CPI)	3rd - V.Sangeetha (NTK)	4th - Karthik kumar.K (MNM)	5th - Ramesh.G (DMDK)	NOTA	Other	Total Votes Secured
29A	243	184	8	1	5	1	4	446
30	313	403	20	13	14	7	5	775
31	229	178	3	4	8	2	6	430
32	304	328	17	4	7	2	5	667
33	161	371	8	1	5	6	6	558
34	230	297	3	3	4	3	5	545
35	440	224	9	8	3	9	4	697
36	219	153	16	6	6	3	4	407
37	NV	NV	NV	NV	NV	NV	NV	NV
38	166	333	22	8	12	13	15	569
39	278	192	3	5	13	7	1	499
40	465	232	3	9	6	10	5	730
41	298	243	17	3	7	12	2	582
42	212	237	4	6	3	0	2	464
42A	241	215	6	4	3	5	5	479
43	431	362	15	9	12	10	4	843
44	350	310	15	4	6	2	4	691
45	411	273	22	8	11	11	6	742
46	187	243	16	0	3	2	1	452
46A	199	191	9	8	3	9	10	429
47	299	362	17	8	5	7	12	710
48	283	266	8	4	3	4	1	569
49	136	311	13	2	3	8	7	480
50	355	213	7	5	8	3	6	597
51	281	241	8	1	6	7	3	547
52	218	86	4	2	5	6	6	327
53	249	210	12	3	9	6	1	490
54	84	104	5	6	5	1	3	208
55	342	264	11	7	4	3	3	634
56	221	90	6	4	1	1	1	324
57	334	132	9	2	9	0	4	490
58	103	41	2	3	1	1	1	152
59	152	79	3	2	2	3	2	243
60	280	255	36	3	4	6	1	585
61	186	114	10	2	2	6	0	320

Contd....

Polling Station Level Election Results

Winner, Runner-up and 3rd Party Position & Winning Margin According to Polling Stations in Bhavanisagar Assembly in Assembly Election (AE) under Nilgiris Parliamentary Constituency in Tamil Nadu (2021)

Polling Station Number	Winner Party	Winner Votes (%)	Runner-up Party	Runner-up Votes (%)	Winning Margin Votes (%)	Third Party	Third Party Votes (%)	Other Votes (%)
64	CPI	320 (61.54)	AIADMK	178 (34.23)	142 (27.31)	NTK	7 (1.35)	15 (2.88)
65	AIADMK	78 (50.98)	CPI	69 (45.1)	9 (5.88)	NTK	2 (1.31)	4 (2.61)
66	CPI	328 (61.89)	AIADMK	157 (29.62)	171 (32.27)	NTK	34 (6.42)	11 (2.08)
67	AIADMK	223 (48.69)	CPI	196 (42.79)	27 (5.9)	NTK	28 (6.11)	11 (2.4)
67A	AIADMK	241 (52.28)	CPI	180 (39.05)	61 (13.23)	NTK	14 (3.04)	26 (5.64)
68	CPI	199 (46.93)	AIADMK	189 (44.58)	10 (2.35)	NTK	12 (2.83)	24 (5.66)
68A	AIADMK	235 (50.65)	CPI	208 (44.83)	27 (5.82)	NTK	12 (2.59)	9 (1.94)
69	CPI	329 (46.53)	AIADMK	307 (43.42)	22 (3.11)	NTK	44 (6.22)	27 (3.82)
70	AIADMK	343 (52.29)	CPI	249 (37.96)	94 (14.33)	NTK	29 (4.42)	35 (5.34)
71	CPI	214 (48.53)	AIADMK	170 (38.55)	44 (9.98)	NTK	37 (8.39)	20 (4.54)
71A	AIADMK	210 (44.12)	CPI	209 (43.91)	1 (0.21)	NTK	27 (5.67)	30 (6.3)
72	AIADMK	149 (45.71)	CPI	149 (45.71)	0 (0)	NTK	13 (3.99)	15 (4.6)
73	AIADMK	381 (46.18)	CPI	361 (43.76)	20 (2.42)	NTK	43 (5.21)	40 (4.85)
74	AIADMK	201 (44.87)	CPI	187 (41.74)	14 (3.13)	NTK	40 (8.93)	20 (4.46)
74A	AIADMK	250 (52.19)	CPI	179 (37.37)	71 (14.82)	NTK	19 (3.97)	31 (6.47)
75	AIADMK	211 (43.78)	CPI	206 (42.74)	5 (1.04)	NTK	44 (9.13)	21 (4.36)
75A	AIADMK	276 (53.18)	CPI	204 (39.31)	72 (13.87)	NTK	22 (4.24)	17 (3.28)
76	AIADMK	209 (49.18)	CPI	165 (38.82)	44 (10.36)	NTK	35 (8.24)	16 (3.76)
76A	AIADMK	282 (60.39)	CPI	145 (31.05)	137 (29.34)	NTK	18 (3.85)	22 (4.71)
77	CPI	197 (46.57)	AIADMK	193 (45.63)	4 (0.94)	NTK	13 (3.07)	20 (4.73)
77A	AIADMK	198 (48.06)	CPI	186 (45.15)	12 (2.91)	NTK	8 (1.94)	20 (4.85)
78	AIADMK	332 (49.48)	CPI	288 (42.92)	44 (6.56)	NTK	26 (3.87)	25 (3.73)
79	AIADMK	269 (47.44)	CPI	244 (43.03)	25 (4.41)	NTK	24 (4.23)	30 (5.29)
80	AIADMK	361 (54.04)	CPI	257 (38.47)	104 (15.57)	NTK	27 (4.04)	23 (3.44)
81	AIADMK	191 (49.74)	CPI	160 (41.67)	31 (8.07)	NTK	16 (4.17)	17 (4.43)
82	AIADMK	215 (47.15)	CPI	205 (44.96)	10 (2.19)	NTK	17 (3.73)	19 (4.17)
82A	AIADMK	250 (54.59)	CPI	173 (37.77)	77 (16.82)	MNM	11 (2.4)	24 (5.24)
83	CPI	351 (49.09)	AIADMK	306 (42.8)	45 (6.29)	NTK	33 (4.62)	25 (3.5)
84	CPI	201 (47.52)	AIADMK	180 (42.55)	21 (4.97)	NTK	24 (5.67)	18 (4.26)
84A	AIADMK	232 (53.46)	CPI	171 (39.4)	61 (14.06)	NTK	10 (2.3)	21 (4.84)
85	AIADMK	304 (46.99)	CPI	254 (39.26)	50 (7.73)	MNM	34 (5.26)	55 (8.5)
86	AIADMK	410 (67.55)	CPI	137 (22.57)	273 (44.98)	NTK	25 (4.12)	35 (5.77)
87	AIADMK	263 (59.23)	CPI	116 (26.13)	147 (33.1)	NTK	27 (6.08)	38 (8.56)
87A	AIADMK	386 (70.31)	CPI	100 (18.21)	286 (52.1)	NTK	21 (3.83)	42 (7.65)
88	AIADMK	340 (53.63)	CPI	226 (35.65)	114 (17.98)	NTK	28 (4.42)	40 (6.31)
89	AIADMK	389 (53.88)	CPI	223 (30.89)	166 (22.99)	NTK	49 (6.79)	61 (8.45)
90	CPI	367 (65.3)	AIADMK	141 (25.09)	226 (40.21)	MNM	34 (6.05)	20 (3.56)

Contd....

Socio-Economic Amenities - Rural

Access to Education Facilities

Particulars	Number of Villages (% of Population)				
	Available	Not Available	If Not Available (Distance of Nearest Facility)		
			A	B	C
Govt. Primary School	59 (97)	3 (3)	3 (3)	0 (0)	0 (0)
Private Primary School	15 (45)	47 (55)	0 (0)	0 (0)	0 (0)
Govt. Middle School	46 (89)	16 (11)	9 (6)	5 (5)	1 (0)
Private Middle School	8 (22)	54 (78)	1 (1)	0 (0)	0 (0)
Govt. Secondary School	12 (34)	50 (66)	20 (25)	15 (17)	5 (9)
Private Secondary School	6 (18)	56 (82)	4 (2)	1 (1)	1 (0)
Govt. Senior Secondary School	7 (22)	55 (78)	17 (21)	21 (27)	6 (10)
Private Senior Secondary School	4 (12)	58 (88)	4 (2)	3 (6)	0 (0)
Govt. Arts and Science Degree College	0 (0)	62 (100)	0 (0)	0 (0)	0 (0)
Private Arts and Science Degree College	1 (2)	61 (98)	5 (8)	15 (28)	41 (61)
Govt. Engineering College	0 (0)	62 (100)	0 (0)	0 (0)	0 (0)
Private Engineering College	1 (4)	61 (96)	3 (4)	14 (24)	44 (68)
Govt. Medicine College	0 (0)	62 (100)	0 (0)	1 (3)	61 (97)
Private Medicine College	0 (0)	62 (100)	0 (0)	0 (0)	0 (0)
Govt. Management Institute	0 (0)	62 (100)	0 (0)	0 (0)	0 (0)
Private Management Institute	1 (2)	61 (98)	5 (8)	14 (26)	42 (64)
Govt. Polytechnic	0 (0)	62 (100)	0 (0)	0 (0)	0 (0)
Private Polytechnic	1 (2)	61 (98)	0 (0)	15 (26)	46 (73)
Govt. Vocational Training School/ITI	0 (0)	62 (100)	0 (0)	0 (0)	0 (0)
Private Vocational Training School/ITI	2 (3)	60 (97)	5 (12)	12 (18)	43 (68)
Govt. Non Formal Training Centre	59 (97)	3 (3)	3 (3)	0 (0)	0 (0)
Private Non Formal Training Centre	0 (0)	62 (100)	0 (0)	0 (0)	0 (0)
Govt. School For Disabled	0 (0)	62 (100)	0 (0)	0 (0)	22 (45)
Private School For Disabled	0 (0)	62 (100)	0 (0)	0 (0)	40 (55)
Government Others	0 (0)	62 (100)	0 (0)	0 (0)	0 (0)
Private Others	0 (0)	62 (100)	0 (0)	0 (0)	0 (0)

Note : Distance A : Less than 5 km; B : Between 5-10 km; C : 10+ km.; Source : Data Analysis is based on 2011 Census.

DISCLAIMER

The Terms of Use and Disclaimer of Datanet India Private Limited (hereinafter referred to as "Datanet") for use of this analysis report of **Bhavanisagar Assembly Constituency (Bhavanisagar Vidhan Sabha)** :-

1. **Assembly Factbook™** is a Registered Trade Mark owned by Datanet.
2. All the maps are sketched and graphical representation only and have not been drawn to the scale and also not to represent the actual geographical area or boundary of the unit.
3. The data for the aforesaid analysis is based on authentic sources and has been culled from the various publications of Census, CSO and NSSO for district and block level data, various central and state government departments, Central & State Elections Commissions and the concerned Returning Officers' releases, Electoral Rolls, Election results and allied publications, internal assessment, surveys, estimates and analysis. Therefore, certain adjustment of data at micro level may have been done to arrive closer to the macro data.
4. Data have been provided on an "As Is" and "As AVAILABLE" basis
5. The colours shown in the maps or diagram and charts of a particular party, alliance or AC are indicative and do not represent them.
6. This publication which includes maps, sheets, graphs and data would be the property under copyright of Datanet only. The user may use these for its internal study, analysis and research purposes. It's public display, re-selling or any commercial uses by the user are not allowed.
7. Datanet has taken due care and caution in compilation and processing of data and allied information, but does not guarantee the accuracy, adequacy or completeness of any information/analysis and will be not responsible for any errors or omissions or for the results obtained from the use of such information/analysis.
8. All the contents for the publication have been culled from various authentic sources and Datanet reasonably believes such sources to be reliable, but does not make any representations, express or implied as to the accuracy or fitness of use of such information. The information or contents of the information/analysis do not constitute advice and should not be relied upon in making (or refraining from making) any decision. Any reliance placed upon the information provided by Datanet is the sole responsibility and strictly at the user's risk.
9. In no event will Datanet be liable for any damages (including, without limitation, damages for loss of business projects, or loss of profits) arising in contract, tort or otherwise from the use of or inability to use any of its contents, or from any action taken (or refrained from being taken) as a result of using the analysis or any of its contents. Datanet its directors, owners, editors, officials, employees, distributor and agents or any associate will not be liable for any errors in the information contained or any consequences arising from the use of the contents of the provided information/analysis.
10. If any provision of these terms and conditions is held invalid or illegal or unenforceable for any reason by any court of competent jurisdiction, such provision shall be severed and the remainder of provisions of the terms and conditions shall continue in full force and effect as if the Term of Use had been executed with the invalid, illegal or unenforceable provision eliminated.
11. If there are any discrepancies in the information provided, please bring it to attention of Datanet for suitable rectification measures.

Buy Online This Complete Book At
Datanet India eBooks Store

www.indiastatpublications.com

or go directly at

[http://www.indiastatpublications.com/
Assembly_factbook/Tamil_Nadu/Nilgiris/ Bhavanisagar](http://www.indiastatpublications.com/Assembly_factbook/Tamil_Nadu/Nilgiris/Bhavanisagar)

 **india**stat**elections**

