



Tamil Nadu

Assembly Factbook™

Coonoor Assembly Constituency

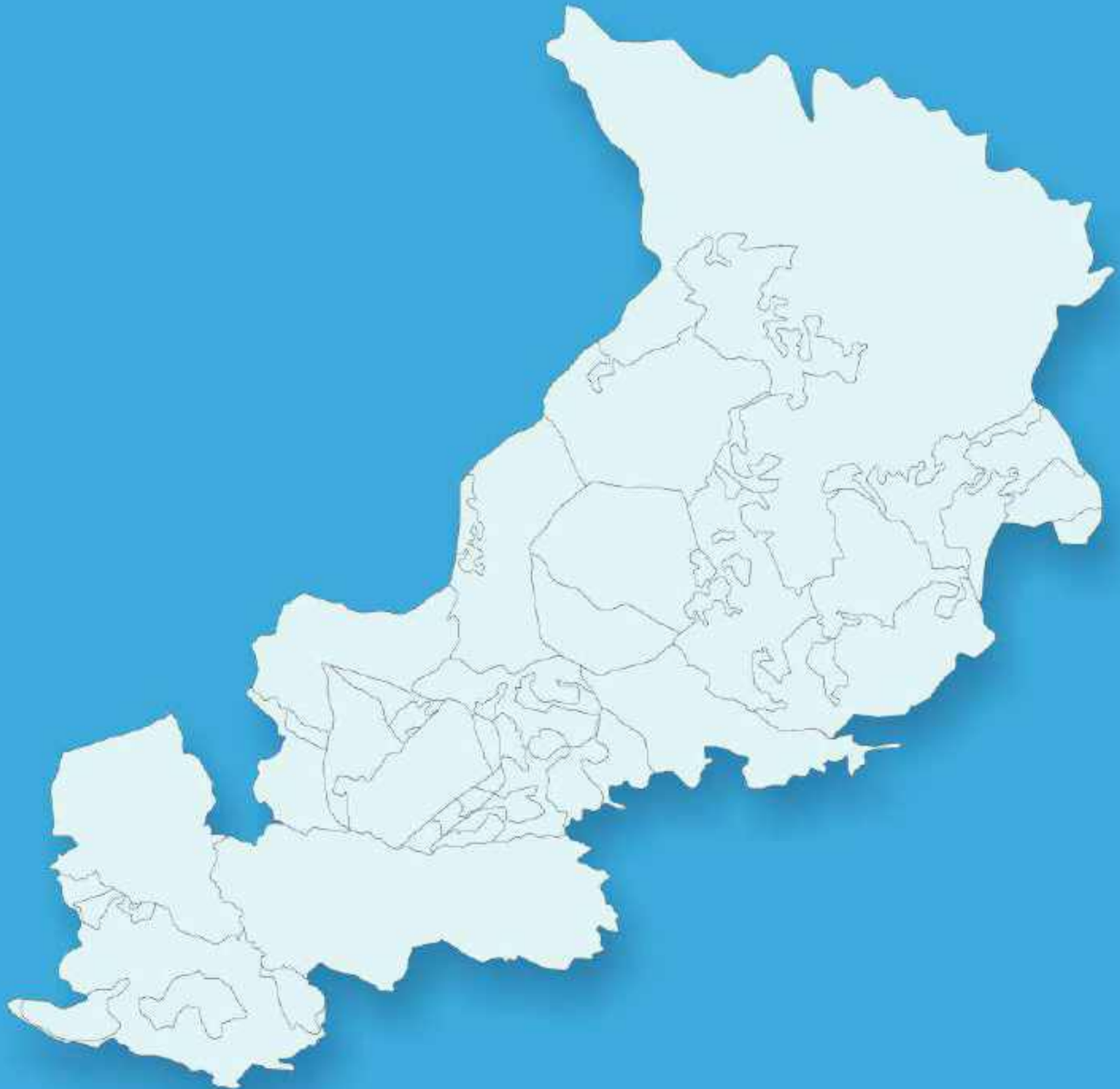


Key Electoral Data of Coonoor
Assembly Constituency (Vidhan Sabha)

Tamil Nadu

Assembly Factbook™

Coonoor Assembly Constituency



Coonoor Vidhan Sabha

Editor & Director

Dr. R.K. Thukral

Research Editor

Dr. Shafeeq Rahman

Compiled, Researched and Published by Datanet India Pvt. Ltd.

D-100, 1st Floor,

Okhla Industrial Area, Phase-I,
New Delhi- 110020.

Ph.: 91-11- 43580781-84

Email : support@indiastatpublications.com

Website : www.indiastatelections.com

Online Book Store :

www.indiastatpublications.com

Report No. : AFB/TN-110-0125

ISBN : 978-93-5313-734-2

First Edition : January, 2018

Eighth Updated Edition : January, 2025

Price : Rs. 11500/-

US\$ 310

© **Datanet India Pvt. Ltd.**

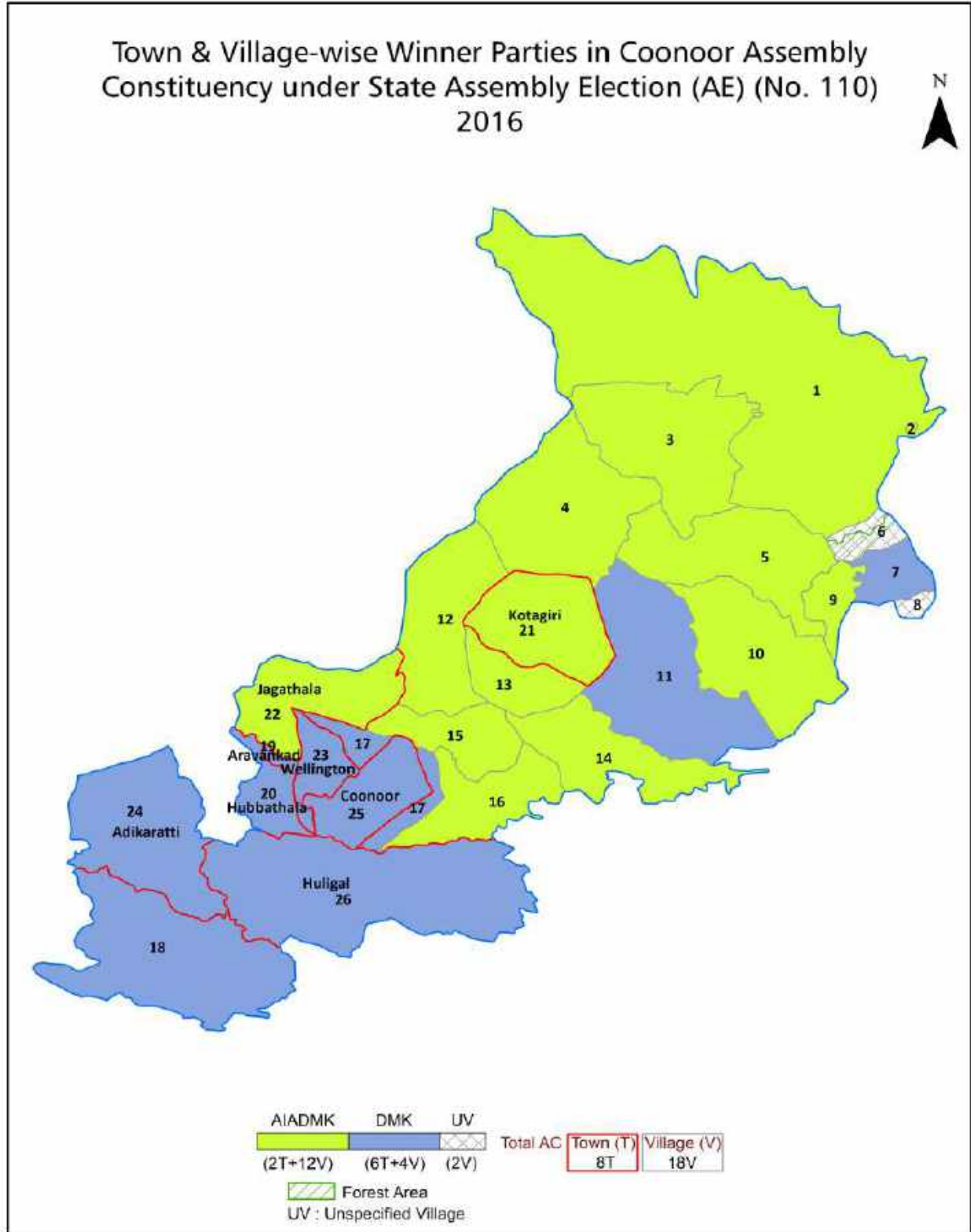
All rights reserved. No part of this book may be reproduced, stored in a retrieval system or transmitted in any form or by any means, mechanical photocopying, photographing, scanning, recording or otherwise without the prior written permission of the publisher. Please refer to Disclaimer at page no. 210 for the use of this publication.

Printed in India

Contents

No.	Particulars	Page No.
	Introduction	
1	Assembly Constituency - (Vidhan Sabha) at a Glance Features of Assembly as per Delimitation Commission of India (2008)	1-2
	Location and Political Maps	
2	Location Map Boundaries of Assembly Constituency - (Vidhan Sabha) in District Boundaries of Assembly Constituency under Parliamentary Constituency - (Lok Sabha) Town & Village-wise Winner Parties- 2024, 2021, 2019, 2016, 2014, 2011 and 2009	3-11
	Administrative Setup (2011)	
3	District Sub-district Towns Villages Inhabited Villages Uninhabited Villages Village Panchayat Intermediate Panchayat	12-13
	Demographics (2011)	
4	Population Households Rural/Urban Population Towns and Villages by Population Size Sex Ratio (Total & 0-6 Years) Religious Population Social Population Literacy Rate	14-15
	Electoral Features	
5	Important Dates of Last Elections Held Electors by Gender Service Electors Voters Voters Turnout Polling Stations & Average Number of Electors per Polling Station Electors by Age Group Present Elected Representatives	16-21
	Historical Summary Election Results	
6	Vote Share of Major Parties Winning Margin (Number & Percentage) Polarity of Parties Summary Result of Assembly Segment of Parliamentary Elections 2024, 2019, 2014, 2009, 2004 and 1999 Summary Result of Assembly Elections 2021, 2016, 2011, 2006, 2001, 1996, 1991, 1989, 1984, 1980, 1977, 1971 and 1967	22-43
	Polling Station Level Election Results	
7	Name and Number of Polling Station 2024, 2021, 2019, 2016, 2014, 2011 and 2009 Polling Station-wise Electors, Voters & Voters Turnout 2024, 2021, 2019, 2016, 2014, 2011 and 2009 Polling Station wise Elections Results 2024, 2021, 2019, 2016, 2014, 2011 and 2009	44-189
	Share of Assembly Constituency	
8	Share of Assembly Constituency - (Vidhan Sabha) in State, District and Parliamentary Constituency - (Lok Sabha)	190
	Socio-Economic Amenities (2011)	
9	Access to Administrative Units Agricultural, Manufacturing and Industrial Commodities Demographic Indicators Education Health & Manpower Drinking Water Supply Sanitation Entertainment and Recreations Infrastructure Power Food Allocation Distribution and Marketing of Agriculture Commodities Infrastructure Transport and Road Infrastructure Communication Banking and Financial Services Land Use Irrigation Source	191-206
10	Abbreviation & Sources	207-209
11	Disclaimer	210

Location & Political Map



Administrative Setup

List of Village Panchayat & Intermediate Panchayat (Block) Name - 2011

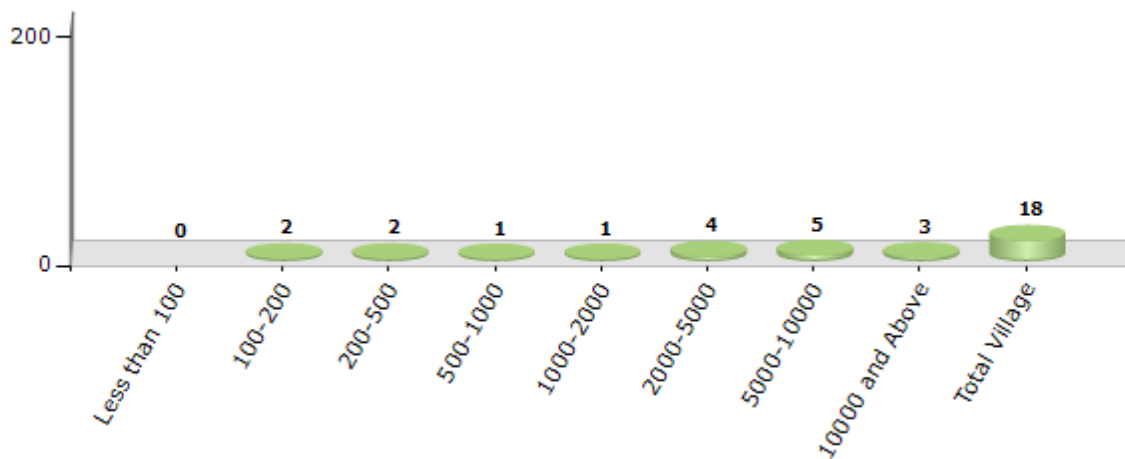
Village Name	Village Panchayat Name	Intermediate Panchayat Name
Aracode	Aracode	Kotagiri
Burliyar	Burliyar	Coonoor
Coonoor	Berhatty, Bandishola	Coonoor
Denad	Denad	Kotagiri
Hallimoyar	Thengamarahada	Kotagiri
Jackanarai	Jackanarai, Kunjupannai	Kotagiri
Kadinamala	Kadinamala	Kotagiri
Kallampalayam	Thengamarahada	Kotagiri
Kengarai	Kadinamala, Kengarai	Kotagiri
Kodanad	Kodanad	Kotagiri
Kokkode	Aracode	Kotagiri
Konakarai	Konavakkorai	Kotagiri
Kotagiri	Jackanarai	Kotagiri
Melur	Melur	Coonoor
Naduhatty	Naduhatty, Jackanarai	Kotagiri
Nandipuram	Aracode	Kotagiri
Nedugula	Nedugula	Kotagiri
Yedappalli	Yedappalli	Coonoor

Demographics

Number of Villages by Population Size - 2011

Less than 100	100-200	200-500	500-1000	1000-2000	2000-5000	5000-10000	10000 and Above	Total Village
0	2	2	1	1	4	5	3	18

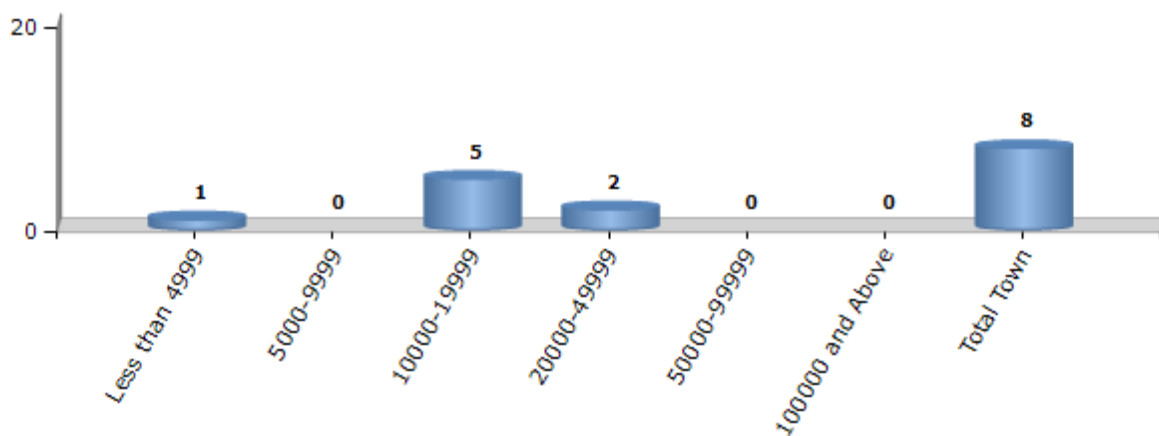
Number of Villages by Population Size - 2011



Number of Towns by Population Size - 2011

Less than 4999	5000-9999	10000-19999	20000-49999	50000-99999	100000 and Above	Total Town
1	0	5	2	0	0	8

Number of Towns by Population Size - 2011

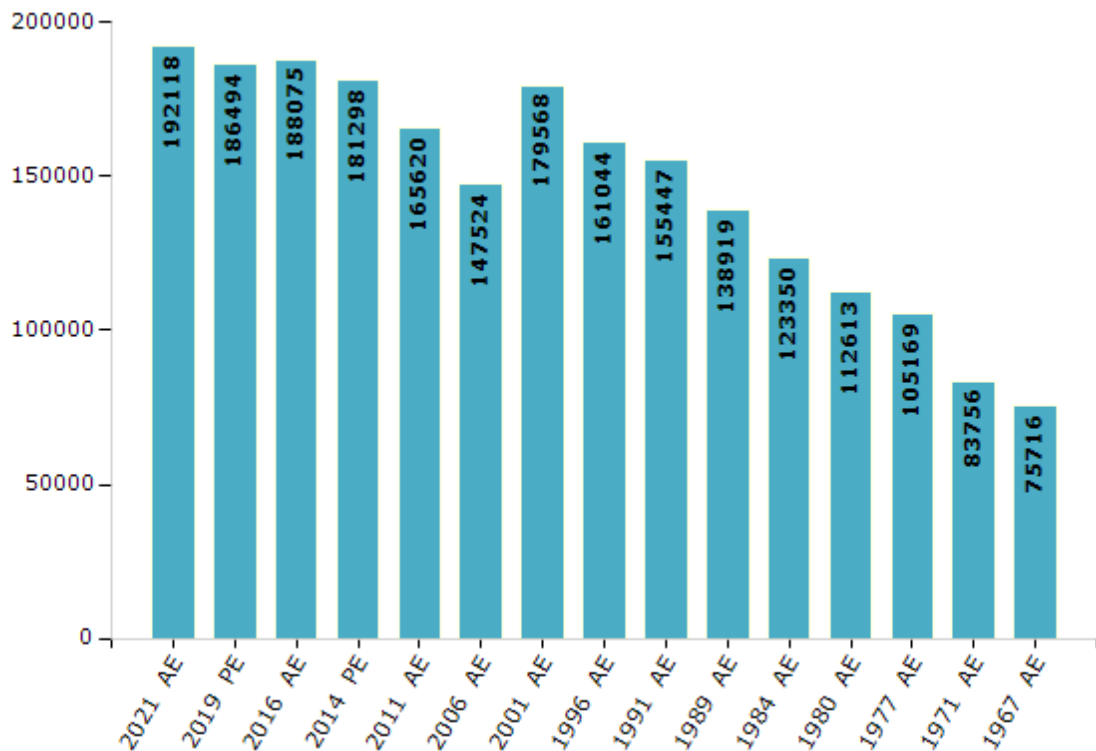


Electoral Features

Electors by Male & Female

Year	Male	Female	Others	Total	Year	Male	Female	Others	Total
2021 AE	91764	100352	2	192118	1999 PE	-	-	-	-
2019 PE	89429	97064	1	186494	1996 AE	79763	81281	-	161044
2016 AE	90885	97189	1	188075	1991 AE	78322	77125	-	155447
2014 PE	88495	92803	0	181298	1989 AE	69812	69107	-	138919
2011 AE	81880	83740	-	165620	1984 AE	62361	60989	-	123350
2009 PE	-	-	-	-	1980 AE	57635	54978	-	112613
2006 AE	70944	76580	-	147524	1977 AE	54400	50769	-	105169
2004 PE	-	-	-	-	1971 AE	42529	41227	-	83756
2001 AE	88556	91012	-	179568	1967 AE	-	-	-	75716

Number of Electors

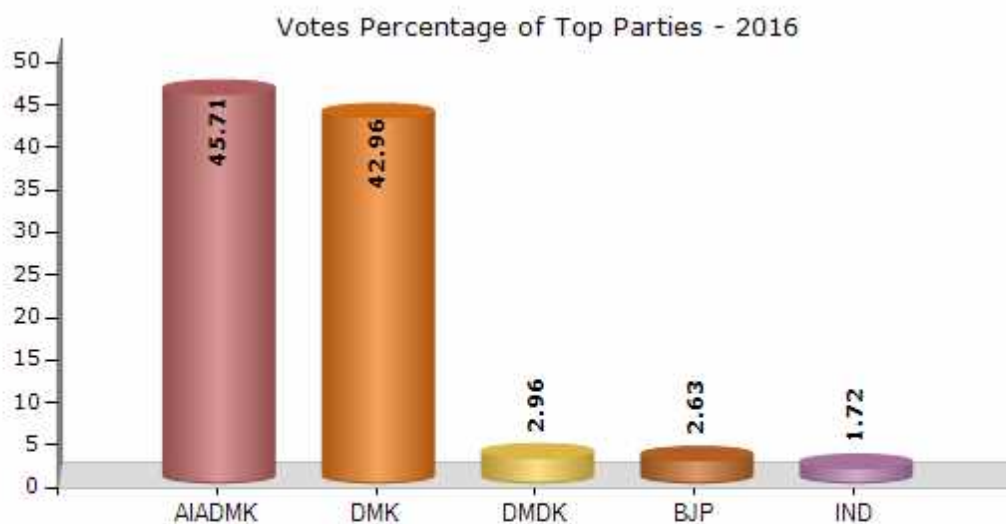


Note : AE : Assembly Election, PE : Assembly Segment of Parliamentary Election

Historical Summary Election Results

Summary Result of Assembly Election - 2016

Candidate Name	Party	Votes	Votes %
Ramu, A.	AIADMK	61650	45.71
Mubarak, B. M.	DMK	57940	42.96
Chidambaram, V.	DMDK	3989	2.96
Kumaran, B.	BJP	3547	2.63
Dharmaraj, S.	IND	2319	1.72
Ramasamy, P.	NTK	822	0.61
Sivakumar, R.	TMMK	559	0.41
Senthil Kumar, P.	PMK	469	0.35
Sekar, M.	IND	390	0.29
Naresh Desingh, D.	IND	343	0.25
Albert Rajkumar, A.	IND	235	0.17
Valli, H.	GMI	216	0.16
Mohammed Ibrahim, M.	YSP	108	0.08
	NOTA	2283	1.69



Polling Station Level Election Results

Number and Name of Polling Stations (PS) (2021)

Number of Polling Stations	Name of Polling Stations	Number of Polling Stations	Name of Polling Stations
1	Panchayat Union Primary School (Right Side), Thengumarahada - 638451	21	Panchayat Union Primary School (Left Side), (Newbuilding) Kadaikkambatty-643217
2	Panchayat Union Primary School (Addl. Building), Thengumarahada - 638451	22	Panchayat Union Primary School, Sholurmattam - 643216
3	Govt Tribal Residensial School , Kallampalayam 638451	23	Panchayat Union Middle School, (Right Side) Sholurmattam - 643216
4	Panchayat Union Primary School,Elada - 643217	24	Panchayat Union Middle School, (Left Side) Sholurmattam - 643216
5	Panchayat Union Primary School Block No 2, (Right Side) Sundatty - 643217	25	Estate Child Creche, (Left Side) Nergundy - 643216
6	Panchayat Union Middle School(3Rd And 4Th Class),Keradamattam- 643217	26	Government Higher Sec School (New Building), (South Side) Kilkotagiri - 643216
7	Panchayat Union Middle School (1St And 2Nd Std), (New Building), Keradamattam - 643217	27	Government Higher Sec School(Right Side), Kilkotagiri - 643216
8	Panchayat Union Primary School , Ullathatty - 643217	28	Government Higher Sec School(Left Side), Kilkotagiri - 643216
9	Panchayat Union Primary School, Beragani - 643217	29	Government High School , (New Building) Sulligudu - 643217
10	Government Higher Sec School (New Building)) (Left Side 1St Hall), Nedugula - 643217	30	Government High School , Sulligudu - 643217
11	Government Higher Sec School, (Left Side) Nedugula - 643217	31	Government Boarding School (New Building) , Garikaiyur - 643216
12	Government Higher Sec School (New Building)(Left Side 2Nd Hall), Nedugula - 643217	32	Government Boarding School (New Building) (Right Side), Garikaiyur - 643216
13	Panchayat Union Primary School (Right Side), (North Side) Milidhane - 643217	33	Government Higher Sec School (Central Side), Kilkotagiri - 643216
13A	Panchayat Union Primary School (Right Side), (North Side) Milidhane - 643217	33A	Government Higher Sec School (Central Side), Kilkotagiri - 643216
14	Panchayat Union Primary School, Sulligudu - 643217	34	Panchayat Union Primary School, (North Side) Avoor - 643216
15	Government High School (Right Side),Sulligudu - 643217	34A	Panchayat Union Primary School, (North Side) Avoor - 643216
16	Government High School (Left Side) (Main Hall) , Milidhane - 643217	35	Panchayat Union Primary School (New Building), (North Side) Avoor - 643216
17	Government High School, (South Side) Milidhane - 643217	35A	Panchayat Union Primary School (New Building), (North Side) Avoor - 643216
18	Panchayat Union Primary School , (Right Side) Kadaikkambatty- 643217	36	Government High School, Sholurmattam - 643216
19	Panchayat Union Primary School , (Left Side) Kappatty - 643217	37	Csi Primary School, Kottada - 643236
20	Panchayat Union Primary School, (New Building) Kadaikkambatty - 643217	38	Panchayat Union Primary School, (Left Side) Kengarai 643236

Contd....

Polling Station Level Election Results

Polling Station-wise Votes Secured by Overall Top Five Parties in Coonoor Assembly in Assembly Election (AE) under Nilgiris Parliamentary Constituency in Tamil Nadu (2021)

Number of Polling Station	Winner - Rama chandran, K. (DMK)	Runner-up - Vinoth, D. (AIADMK)	3rd - Lavanya, M. (NTK)	4th - Rajakumar, H.B. (MNM)	5th - Kalaiselvan, S. (AMMKMNKZ)	NOTA	Other	Total Votes Secured
34	110	239	19	18	5	0	0	391
34A	102	290	2	8	10	3	6	421
35	139	213	23	3	6	1	2	387
35A	124	247	4	3	1	2	9	390
36	167	204	9	0	0	2	12	394
37	175	186	21	14	0	6	4	406
38	136	494	35	10	4	6	13	698
39	151	165	29	15	2	1	2	365
39A	145	188	7	16	1	5	14	376
40	173	213	16	17	1	7	2	429
40A	150	261	9	15	1	3	13	452
41	462	192	53	1	4	7	8	727
42	320	120	51	13	10	4	3	521
43	209	72	18	4	0	2	10	315
44	249	203	19	15	3	6	1	496
44A	239	261	14	12	1	4	11	542
45	193	283	15	14	1	2	4	512
46	234	263	7	2	7	4	5	522
47	93	529	9	9	4	3	3	650
48	229	219	19	4	14	5	7	497
48A	209	208	15	7	6	1	13	459
49	212	477	32	16	3	6	10	756
50	294	215	35	17	6	6	6	579
51	192	165	28	27	6	13	4	435
52	257	134	29	16	4	5	4	449
53	254	171	22	37	0	4	2	490
54	332	149	22	11	1	5	8	528
55	281	225	24	21	7	13	4	575
56	187	309	21	17	47	6	3	590
57	262	386	55	10	0	6	9	728
58	377	179	31	1	2	9	11	610
59	212	136	22	18	3	4	4	399
60	310	154	28	22	1	5	8	528
61	167	100	21	11	4	2	4	309
61A	188	96	8	16	0	1	1	310

Contd....

Polling Station Level Election Results

Winner, Runner-up and 3rd Party Position & Winning Margin According to Polling Stations in Coonoor Assembly in Assembly Election (AE) under Nilgiris Parliamentary Constituency in Tamil Nadu (2021)

Polling Station Number	Winner Party	Winner Votes (%)	Runner-up Party	Runner-up Votes (%)	Winning Margin Votes (%)	Third Party	Third Party Votes (%)	Other Votes (%)
65	AIADMK	242 (45.4)	DMK	223 (41.84)	19 (3.56)	NTK	44 (8.26)	24 (4.5)
66	AIADMK	195 (50.65)	DMK	143 (37.14)	52 (13.51)	NTK	27 (7.01)	20 (5.19)
66A	AIADMK	208 (52.93)	DMK	157 (39.95)	51 (12.98)	NTK	10 (2.54)	18 (4.58)
67	DMK	239 (63.06)	AIADMK	81 (21.37)	158 (41.69)	NTK	27 (7.12)	32 (8.44)
67A	DMK	218 (66.26)	AIADMK	80 (24.32)	138 (41.94)	NTK	13 (3.95)	18 (5.47)
68	DMK	215 (57.95)	AIADMK	99 (26.68)	116 (31.27)	NTK	39 (10.51)	18 (4.85)
68A	DMK	243 (61.36)	AIADMK	114 (28.79)	129 (32.57)	NTK	25 (6.31)	14 (3.54)
69	DMK	189 (49.09)	AIADMK	135 (35.06)	54 (14.03)	NTK	51 (13.25)	10 (2.6)
69A	DMK	212 (52.61)	AIADMK	161 (39.95)	51 (12.66)	NTK	11 (2.73)	19 (4.71)
70	AIADMK	356 (66.05)	DMK	115 (21.34)	241 (44.71)	NTK	21 (3.9)	47 (8.72)
71	AIADMK	242 (49.39)	DMK	182 (37.14)	60 (12.25)	NTK	45 (9.18)	21 (4.29)
71A	AIADMK	271 (58.53)	DMK	151 (32.61)	120 (25.92)	NTK	13 (2.81)	28 (6.05)
72	AIADMK	430 (58.74)	DMK	225 (30.74)	205 (28)	NTK	44 (6.01)	33 (4.51)
73	AIADMK	139 (49.64)	DMK	130 (46.43)	9 (3.21)	MNM	4 (1.43)	7 (2.5)
74	AIADMK	206 (48.13)	DMK	167 (39.02)	39 (9.11)	NTK	31 (7.24)	24 (5.61)
74A	AIADMK	262 (61.21)	DMK	132 (30.84)	130 (30.37)	NTK	8 (1.87)	26 (6.07)
75	DMK	209 (46.14)	AIADMK	196 (43.27)	13 (2.87)	NTK	32 (7.06)	16 (3.53)
76	AIADMK	510 (79.44)	DMK	91 (14.17)	419 (65.27)	MNM	11 (1.71)	30 (4.67)
77	AIADMK	428 (55.3)	DMK	273 (35.27)	155 (20.03)	NTK	34 (4.39)	39 (5.04)
78	AIADMK	397 (48.3)	DMK	322 (39.17)	75 (9.13)	NTK	70 (8.52)	33 (4.01)
79	DMK	178 (46.6)	AIADMK	149 (39.01)	29 (7.59)	NTK	32 (8.38)	23 (6.02)
79A	DMK	183 (45.52)	AIADMK	173 (43.03)	10 (2.49)	NTK	13 (3.23)	33 (8.21)
80	AIADMK	329 (53.58)	DMK	230 (37.46)	99 (16.12)	MNM	32 (5.21)	23 (3.75)
81	AIADMK	340 (47.03)	DMK	322 (44.54)	18 (2.49)	NTK	23 (3.18)	38 (5.26)
82	AIADMK	357 (58.62)	DMK	178 (29.23)	179 (29.39)	MNM	41 (6.73)	33 (5.42)
83	AIADMK	273 (53.53)	DMK	204 (40)	69 (13.53)	MNM	21 (4.12)	12 (2.35)
84	AIADMK	223 (53.48)	DMK	132 (31.65)	91 (21.83)	MNM	45 (10.79)	17 (4.08)
84A	AIADMK	273 (62.9)	DMK	119 (27.42)	154 (35.48)	MNM	34 (7.83)	8 (1.84)
85	AIADMK	277 (50.55)	DMK	206 (37.59)	71 (12.96)	MNM	25 (4.56)	40 (7.3)
86	AIADMK	200 (46.95)	DMK	176 (41.31)	24 (5.64)	NTK	30 (7.04)	20 (4.69)
86A	AIADMK	204 (50.37)	DMK	166 (40.99)	38 (9.38)	MNM	13 (3.21)	22 (5.43)
87	DMK	195 (55.08)	AIADMK	123 (34.75)	72 (20.33)	NTK	14 (3.95)	22 (6.21)
88	AIADMK	157 (48.31)	DMK	148 (45.54)	9 (2.77)	MNM	4 (1.23)	16 (4.92)
89	DMK	128 (45.88)	AIADMK	122 (43.73)	6 (2.15)	NTK	16 (5.73)	13 (4.66)
90	AIADMK	293 (56.45)	DMK	165 (31.79)	128 (24.66)	NTK	14 (2.7)	47 (9.06)
91	AIADMK	206 (46.19)	DMK	191 (42.83)	15 (3.36)	NTK	29 (6.5)	20 (4.48)
92	DMK	331 (45.59)	AIADMK	284 (39.12)	47 (6.47)	NTK	86 (11.85)	25 (3.44)

Contd....

Socio-Economic Amenities - Rural

Access to Education Facilities

Particulars	Number of Villages (% of Population)				
	Available	Not Available	If Not Available (Distance of Nearest Facility)		
			A	B	C
Govt. Primary School	15 (99)	3 (1)	0 (0)	2 (0)	0 (0)
Private Primary School	6 (43)	12 (57)	0 (0)	0 (0)	0 (0)
Govt. Middle School	11 (84)	7 (16)	1 (5)	2 (1)	2 (1)
Private Middle School	3 (20)	15 (80)	0 (0)	0 (0)	1 (2)
Govt. Secondary School	8 (75)	10 (25)	1 (5)	4 (9)	4 (3)
Private Secondary School	2 (21)	16 (79)	0 (0)	0 (0)	0 (0)
Govt. Senior Secondary School	5 (48)	13 (52)	1 (8)	5 (25)	5 (3)
Private Senior Secondary School	1 (11)	17 (89)	1 (5)	0 (0)	0 (0)
Govt. Arts and Science Degree College	0 (0)	18 (100)	0 (0)	0 (0)	2 (2)
Private Arts and Science Degree College	1 (1)	17 (99)	3 (18)	4 (39)	8 (41)
Govt. Engineering College	0 (0)	18 (100)	0 (0)	0 (0)	0 (0)
Private Engineering College	0 (0)	18 (100)	0 (0)	1 (5)	17 (95)
Govt. Medicine College	0 (0)	18 (100)	0 (0)	0 (0)	17 (86)
Private Medicine College	0 (0)	18 (100)	0 (0)	0 (0)	1 (14)
Govt. Management Institute	0 (0)	18 (100)	0 (0)	0 (0)	1 (9)
Private Management Institute	0 (0)	18 (100)	0 (0)	1 (5)	16 (86)
Govt. Polytechnic	0 (0)	18 (100)	1 (8)	1 (5)	5 (29)
Private Polytechnic	0 (0)	18 (100)	0 (0)	4 (39)	7 (19)
Govt. Vocational Training School/ITI	0 (0)	18 (100)	0 (0)	3 (15)	8 (43)
Private Vocational Training School/ITI	1 (11)	17 (89)	0 (0)	1 (8)	5 (23)
Govt. Non Formal Training Centre	15 (99)	3 (1)	0 (0)	3 (1)	0 (0)
Private Non Formal Training Centre	0 (0)	18 (100)	0 (0)	0 (0)	0 (0)
Govt. School For Disabled	0 (0)	18 (100)	0 (0)	0 (0)	16 (99)
Private School For Disabled	0 (0)	18 (100)	0 (0)	0 (0)	2 (1)
Government Others	0 (0)	18 (100)	0 (0)	0 (0)	0 (0)
Private Others	0 (0)	18 (100)	0 (0)	0 (0)	0 (0)

Note : Distance A : Less than 5 km; B : Between 5-10 km; C : 10+ km.; Source : Data Analysis is based on 2011 Census.

DISCLAIMER

The Terms of Use and Disclaimer of Datanet India Private Limited (hereinafter referred to as "Datanet") for use of this analysis report of **Coonoor Assembly Constituency (Coonoor Vidhan Sabha)** :-

1. **Assembly Factbook™** is a Registered Trade Mark owned by Datanet.
2. All the maps are sketched and graphical representation only and have not been drawn to the scale and also not to represent the actual geographical area or boundary of the unit.
3. The data for the aforesaid analysis is based on authentic sources and has been culled from the various publications of Census, CSO and NSSO for district and block level data, various central and state government departments, Central & State Elections Commissions and the concerned Returning Officers' releases, Electoral Rolls, Election results and allied publications, internal assessment, surveys, estimates and analysis. Therefore, certain adjustment of data at micro level may have been done to arrive closer to the macro data.
4. Data have been provided on an "As Is" and "As AVAILABLE" basis
5. The colours shown in the maps or diagram and charts of a particular party, alliance or AC are indicative and do not represent them.
6. This publication which includes maps, sheets, graphs and data would be the property under copyright of Datanet only. The user may use these for its internal study, analysis and research purposes. It's public display, re-selling or any commercial uses by the user are not allowed.
7. Datanet has taken due care and caution in compilation and processing of data and allied information, but does not guarantee the accuracy, adequacy or completeness of any information/analysis and will be not responsible for any errors or omissions or for the results obtained from the use of such information/analysis.
8. All the contents for the publication have been culled from various authentic sources and Datanet reasonably believes such sources to be reliable, but does not make any representations, express or implied as to the accuracy or fitness of use of such information. The information or contents of the information/analysis do not constitute advice and should not be relied upon in making (or refraining from making) any decision. Any reliance placed upon the information provided by Datanet is the sole responsibility and strictly at the user's risk.
9. In no event will Datanet be liable for any damages (including, without limitation, damages for loss of business projects, or loss of profits) arising in contract, tort or otherwise from the use of or inability to use any of its contents, or from any action taken (or refrained from being taken) as a result of using the analysis or any of its contents. Datanet its directors, owners, editors, officials, employees, distributor and agents or any associate will not be liable for any errors in the information contained or any consequences arising from the use of the contents of the provided information/analysis.
10. If any provision of these terms and conditions is held invalid or illegal or unenforceable for any reason by any court of competent jurisdiction, such provision shall be severed and the remainder of provisions of the terms and conditions shall continue in full force and effect as if the Term of Use had been executed with the invalid, illegal or unenforceable provision eliminated.
11. If there are any discrepancies in the information provided, please bring it to attention of Datanet for suitable rectification measures.

Buy Online This Complete Book At
Datanet India eBooks Store

www.indiastatpublications.com

or go directly at

[http://www.indiastatpublications.com/
Assembly_factbook/Tamil_Nadu/Nilgiris/Coonoor](http://www.indiastatpublications.com/Assembly_factbook/Tamil_Nadu/Nilgiris/Coonoor)

 **indiastat**elections

