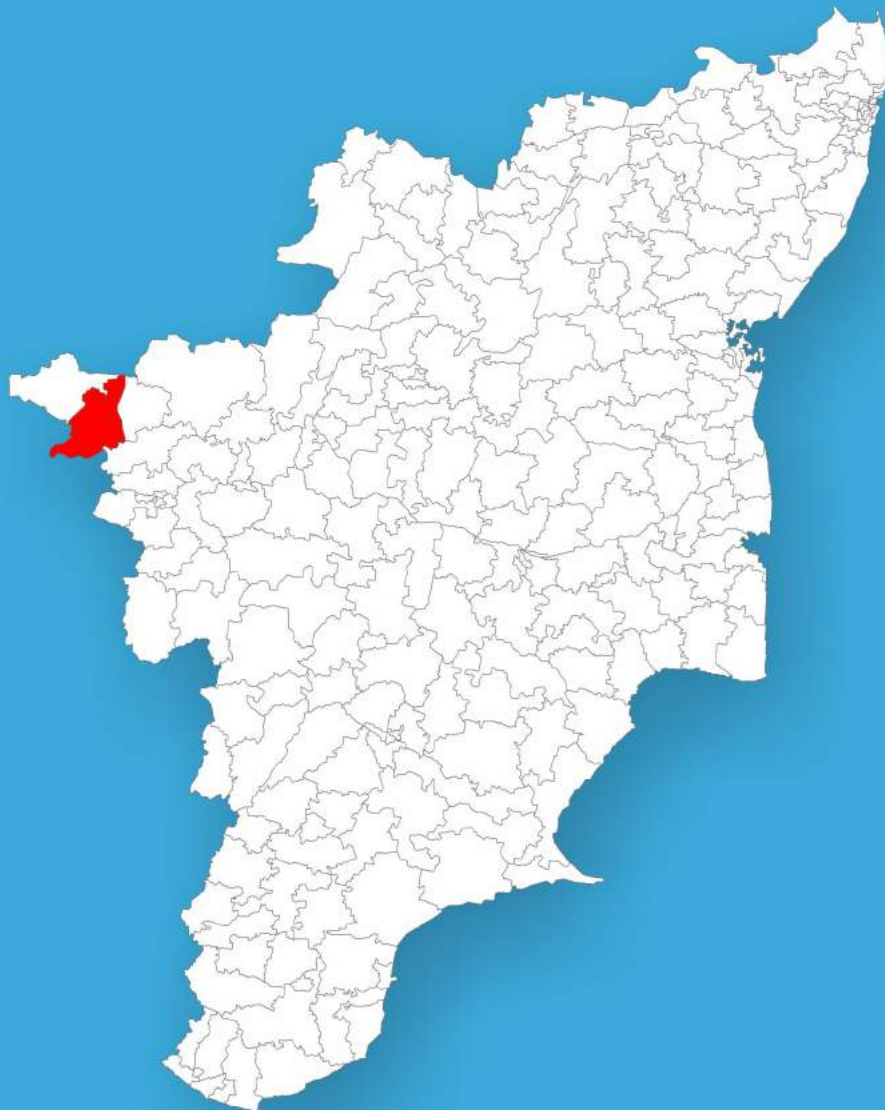




Tamil Nadu

Assembly Factbook™

Gudalur Assembly Constituency



Key Electoral Data of Gudalur
Assembly Constituency (Vidhan Sabha)

Tamil Nadu

Assembly FactbookTM

Gudalur Assembly Constituency



Gudalur Vidhan Sabha

Editor & Director

Dr. R.K. Thukral

Research Editor

Dr. Shafeeq Rahman

Compiled, Researched and Published by Datanet India Pvt. Ltd.

D-100, 1st Floor,

Okhla Industrial Area, Phase-I,
New Delhi- 110020.

Ph.: 91-11- 43580781-84

Email : support@indiastatpublications.com

Website : www.indiastatelections.com

Online Book Store :

www.indiastatpublications.com

Report No. : AFB/TN-109-0123

ISBN : 978-93-5313-748-9

First Edition : January, 2018

Sixth Updated Edition : January, 2023

Price : Rs. 11500/-

US\$ 310

© **Datanet India Pvt. Ltd.**

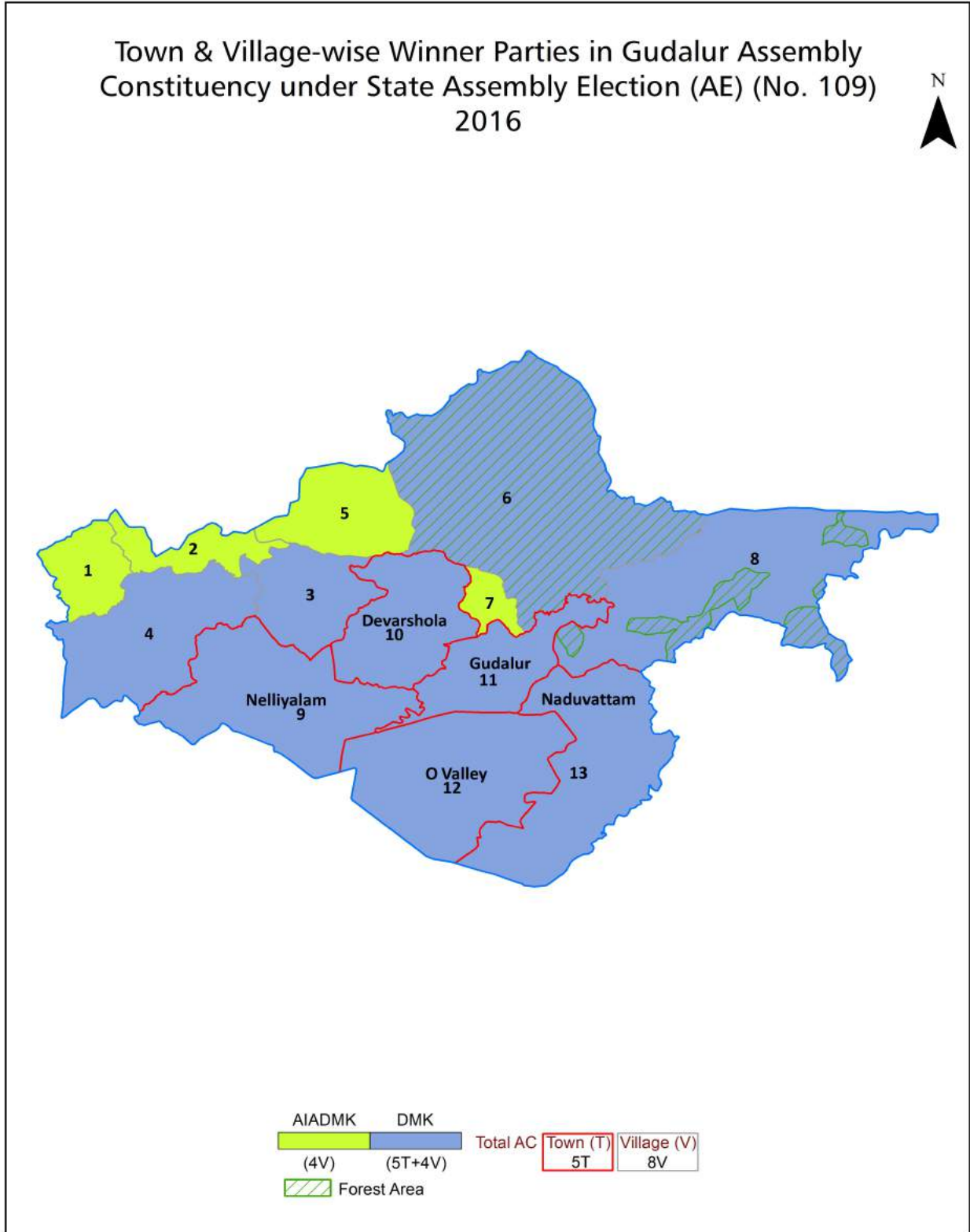
All rights reserved. No part of this book may be reproduced, stored in a retrieval system or transmitted in any form or by any means, mechanical photocopying, photographing, scanning, recording or otherwise without the prior written permission of the publisher. Please refer to Disclaimer at page no. 210 for the use of this publication.

Printed in India

Contents

No.	Particulars	Page No.
	Introduction	
1	Assembly Constituency - (Vidhan Sabha) at a Glance Features of Assembly as per Delimitation Commission of India (2008)	1-2
	Location and Political Maps	
2	Location Map Boundaries of Assembly Constituency - (Vidhan Sabha) in District Boundaries of Assembly Constituency under Parliamentary Constituency - (Lok Sabha) Town & Village-wise Winner Parties- 2021, 2019, 2016, 2014, 2011 and 2009	3-11
	Administrative Setup (2011)	
3	District Sub-district Towns Villages Inhabited Villages Uninhabited Villages Village Panchayat Intermediate Panchayat	12-13
	Demographics (2011)	
4	Population Households Rural/Urban Population Towns and Villages by Population Size Sex Ratio (Total & 0-6 Years) Religious Population Social Population Literacy Rate	14-15
	Electoral Features	
5	Important Dates of Last Elections Held Electors by Gender Service Electors Voters Voters Turnout Polling Stations & Average Number of Electors per Polling Station Electors by Age Group Present Elected Representatives	16-21
	Historical Summary Election Results	
6	Vote Share of Major Parties Winning Margin (Number & Percentage) Polarity of Parties Summary Result of Assembly Segment of Parliamentary Elections 2019, 2014, 2009, 2004 and 1999 Summary Result of Assembly Elections 2021, 2016, 2011, 2006, 2001, 1996, 1991, 1989, 1984, 1980, 1977, 1971 and 1967	22-43
	Polling Station Level Election Results	
7	Name and Number of Polling Station 2021, 2019, 2016, 2014, 2011 and 2009 Polling Station-wise Electors, Voters & Voters Turnout 2021, 2019, 2016, 2014, 2011 and 2009 Polling Station wise Elections Results 2021, 2019, 2016, 2014, 2011 and 2009	44-189
	Share of Assembly Constituency	
8	Share of Assembly Constituency - (Vidhan Sabha) in State, District and Parliamentary Constituency - (Lok Sabha)	190
	Socio-Economic Amenities (2011)	
9	Access to Administrative Units Agricultural, Manufacturing and Industrial Commodities Demographic Indicators Education Health & Manpower Drinking Water Supply Sanitation Entertainment and Recreations Infrastructure Power Food Allocation Distribution and Marketing of Agriculture Commodities Infrastructure Transport and Road Infrastructure Communication Banking and Financial Services Land Use Irrigation Source	191-206
10	Abbreviation & Sources	207-209
11	Disclaimer	210

Location & Political Map



Administrative Setup

List of Village Panchayat & Intermediate Panchayat (Block) Name - 2011

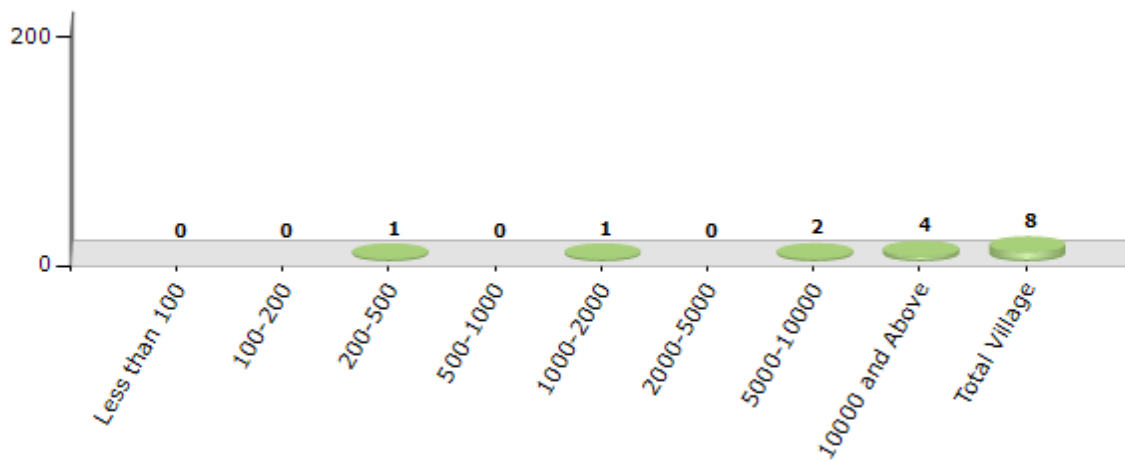
Village Name	Village Panchayat Name	Intermediate Panchayat Name
Cherangode	Cherangode	Gudalur
Erumad	Cherangode	Gudalur
Masinagudi	Masinagudi	Gudalur
Mudumalai	Mudumalai	Gudalur
Munnanad	Nellakotta	Gudalur
Nellakotta	Nellakotta	Gudalur
Nelliyalam	Nellakotta	Gudalur
Srimadurai	Srimadurai	Gudalur

Demographics

Number of Villages by Population Size - 2011

Less than 100	100-200	200-500	500-1000	1000-2000	2000-5000	5000-10000	10000 and Above	Total Village
0	0	1	0	1	0	2	4	8

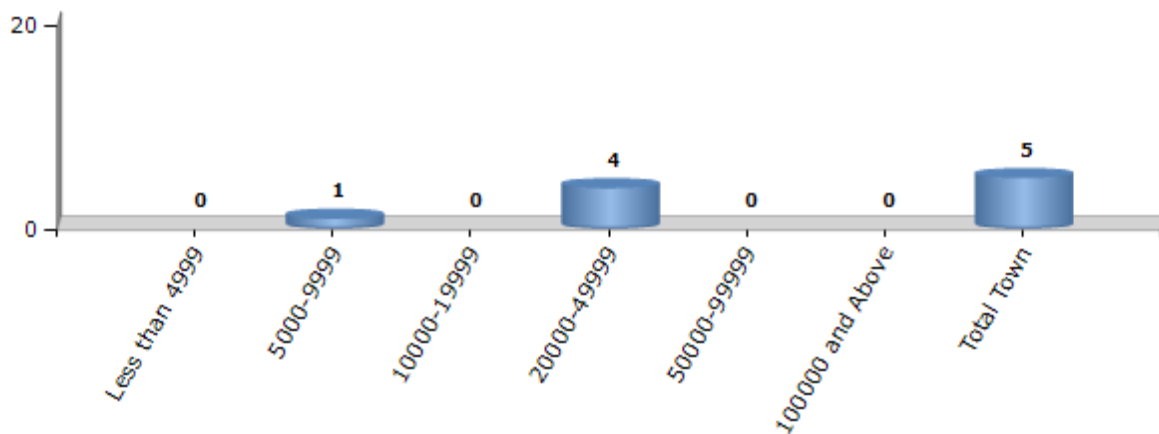
Number of Villages by Population Size - 2011



Number of Towns by Population Size - 2011

Less than 4999	5000-9999	10000-19999	20000-49999	50000-99999	100000 and Above	Total Town
0	1	0	4	0	0	5

Number of Towns by Population Size - 2011

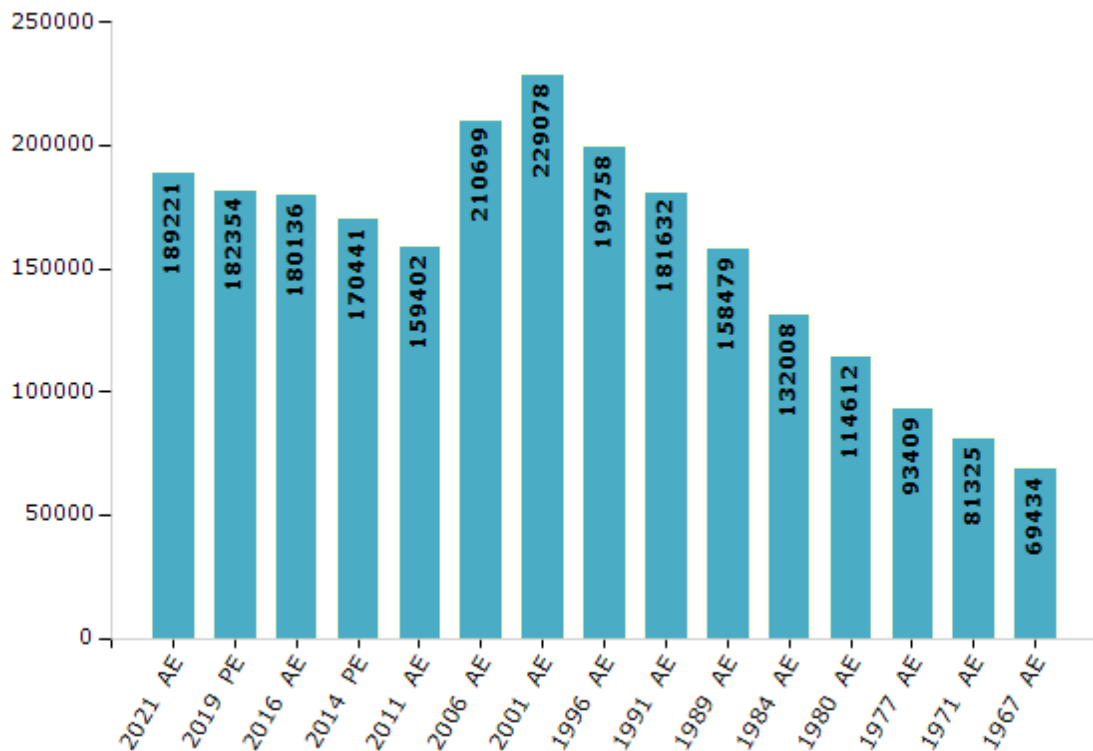


Electoral Features

Electors by Male & Female

Year	Male	Female	Others	Total	Year	Male	Female	Others	Total
2021 AE	92431	96790	0	189221	1999 PE	-	-	-	-
2019 PE	89397	92955	2	182354	1996 AE	99671	100087	-	199758
2016 AE	88600	91536	0	180136	1991 AE	91760	89872	-	181632
2014 PE	84932	85509	0	170441	1989 AE	79597	78882	-	158479
2011 AE	80030	79372	-	159402	1984 AE	66453	65555	-	132008
2009 PE	-	-	-	-	1980 AE	59010	55602	-	114612
2006 AE	103639	107060	-	210699	1977 AE	48275	45134	-	93409
2004 PE	-	-	-	-	1971 AE	42222	39103	-	81325
2001 AE	113920	115158	-	229078	1967 AE	-	-	-	69434

Number of Electors

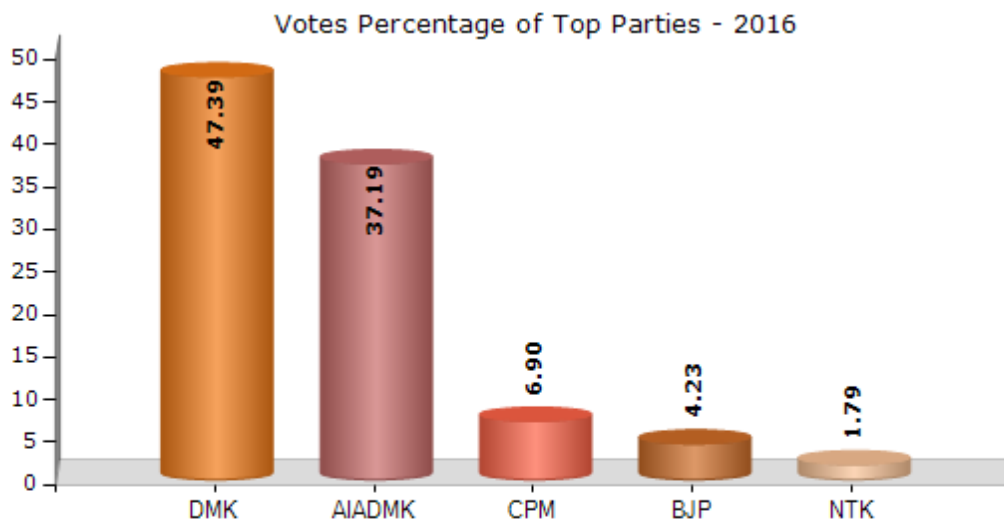


Note : AE : Assembly Election, PE : Assembly Segment of Parliamentary Election

Historical Summary Election Results

Summary Result of Assembly Election - 2016

Candidate Name	Party	Votes	Votes %
Thiravidamani,M.	DMK	62128	47.39
Kalaiselvan, S.	AIADMK	48749	37.19
Tamilmani,P.	CPM	9044	6.9
Parasuraman,P.M.	BJP	5548	4.23
Karmegam, S.	NTK	2347	1.79
Murugesan @ Murugesah, R.	PMK	684	0.52
Kamaraj, G.	IND	468	0.36
Chenguttuvan,R.P	IND	302	0.23
	NOTA	1825	1.39



Polling Station Level Election Results

Number and Name of Polling Stations (PS) (2021)

Number of Polling Stations	Name of Polling Stations	Number of Polling Stations	Name of Polling Stations
1	Panchayat Union Primary School (Right Side), Konnachal - 643239	21	G T R School (New Building), Ayyankolli - 643239
2	Panchayat Union Primary School (Left Side), Konnachal - 643239	21A	G T R School (New Building), Ayyankolli - 643239
3	Panchayat Union Primary School Addl. Building (Right Side), Konnachal - 643239	22	Panchayat Union Primary School Addl. Building, Kolappalli- 643253
4	Panchayat Union Primary School, New Building(Left Side), Konnachal - 643239	23	Government Higher Sec School (Right Side), Kolapalli - 643253
5	Panchayat Union Primary School Addl. Building (Left Wing), Konnachal - 643239	23A	Government Higher Sec School (Right Side), Kolapalli - 643253
6	Government Higher Secondary School New Additional Building Ground Floor, (Right Side) Konnachal - 643239	24	Government Higher Sec School (Left Wing), Kolappalli - 643253
7	Government Higher Secondary School New Additional Building Ground Floor, (Middle Portion) Konnachal -643239	25	Government Higher Sec School Addl Building, Kolappalli - 643253
8	Government Higher Secondary School New Additional Building , (Left Side) Konnachal - 643239	26	Panchayat Union Primary School (Left Side), Mazhavancherambadi - 643253
9	Government Higher Secondary School Addl.New Building Ground Floor Right Side Of Stair Case, Konnachal - 643239	26A	Panchayat Union Primary School (Left Side), Mazhavancherambadi - 643253
10	Government Higher Secondary School Addl.New Building, Ground Floor (Left Side), Konnachal - 643239	27	Panchayat Union Primary School, Kolappalli - 643253
11	Panchayat Union Primary School(Left Side), Kaiyunni - 643205	28	Panchayat Union Primary School,Addl. Building(Left Side), Kolappalli - 643253
11A	Panchayat Union Primary School(Left Side), Kaiyunni - 643205	29	Panchayat Union Primary School,Additional Building, Kolappalli - 643253
12	Government High School(Right Wing), Kaiyunni - 643205	30	Panchayat Union Primary School(Right Wing), Mazhavancherambadi - 643253
13	Government High School (New Building), Kaiyunni - 643205	30A	Panchayat Union Primary School(Right Wing), Mazhavancherambadi - 643253
14	Government Athivasi Boarding School (Main Building)Left Wing, (Left Side) , Kallichal - 643239	31	Panchayat Union Primary School Addl Building(Left Side), Mazhavancherambadi - 643253
15	Government Athivasi Boarding School (Main Building)Right Wing, (Left Side), Kallichal - 643239	32	Panchayat Union Middle School, Addl Building(Right Side), Cherangodu Bazaar - 643220
16	Government Athivasi Boarding School (New Building), (Right Side) Kallichal - 643239	33	Panchayat Union Middle School Additional Building, (Left Side) Cherangodu Bazaar-643220
17	Government Athivasi Boarding School (Old Building), (Left Side) Kallichal - 643239	34	Panchayat Union Middle School (Right Wing), Cherangodu Bazaar - 643220
18	Government Athivasi Boarding School, (Left Side) Kallichal - 643239	35	Panchayat Union Middle School (Left Wing), Cherangodu Bazaar - 643220
19	Government Primary School (Left Wing), Kavayal - 643239	36	Panchayat Union Community Hall , Cherangodu Bazaar - 643220
20	Government Primary School Right Wing), Kavayal -643239	36A	Panchayat Union Community Hall , Cherangodu Bazaar - 643220

Contd....

Polling Station Level Election Results

Polling Station-wise Votes Secured by Overall Top Five Parties in Gudalur Assembly in Assembly Election (AE) under Nilgiris Parliamentary Constituency in Tamil Nadu (2021)

Number of Polling Station	Winner - Pon. Jayaseelan (AIADMK)	Runner-up - Kasilingam, S. (DMK)	3rd - Ketheeswaran, R. (NTK)	4th - Yogeswaran, A. (DMDK)	5th - Babu, J. (MNM)	NOTA	Other	Total Votes Secured
31	163	171	32	0	0	1	0	367
32	186	227	55	4	0	3	1	476
33	241	172	33	3	2	0	1	452
34	204	162	29	2	1	9	2	409
35	189	250	30	3	0	2	4	478
36	179	177	59	2	1	2	0	420
36A	177	211	22	0	3	2	0	415
37	163	173	45	4	1	3	1	390
37A	153	205	16	3	0	2	0	379
38	236	274	35	1	2	0	0	548
39	187	173	51	1	1	1	2	416
40	270	200	34	3	2	3	3	515
41	178	410	52	6	5	4	3	658
42	103	255	24	4	1	2	0	389
42A	93	253	15	2	2	5	0	370
43	172	412	21	8	3	1	4	621
44	105	274	22	4	5	1	0	411
45	221	272	36	6	1	2	1	539
46	219	203	18	8	3	3	1	455
47	139	398	2	1	1	4	1	546
48	199	259	1	5	4	0	2	470
49	188	198	6	1	1	3	3	400
50	438	199	36	4	1	11	13	702
51	485	152	10	7	1	15	10	680
52	442	154	5	5	3	7	3	619
53	310	104	19	3	2	1	4	443
54	321	150	11	4	3	5	3	497
55	255	100	17	7	5	6	2	392
55A	295	104	6	6	4	3	1	419
56	279	103	5	6	2	11	4	410
57	250	203	9	4	2	3	1	472
58	421	218	11	2	1	3	11	667
59	292	119	3	2	3	2	5	426
60	180	297	4	3	0	5	1	490
61	320	214	20	10	1	5	7	577

Contd....

Polling Station Level Election Results

Winner, Runner-up and 3rd Party Position & Winning Margin According to Polling Stations in Gudalur Assembly in Assembly Election (AE) under Nilgiris Parliamentary Constituency in Tamil Nadu (2021)

Polling Station Number	Winner Party	Winner Votes (%)	Runner-up Party	Runner-up Votes (%)	Winning Margin Votes (%)	Third Party	Third Party Votes (%)	Other Votes (%)
66	DMK	346 (56.81)	AIADMK	221 (36.29)	125 (20.52)	NTK	28 (4.6)	14 (2.3)
67	AIADMK	171 (45.84)	DMK	151 (40.48)	20 (5.36)	NTK	43 (11.53)	8 (2.14)
67A	AIADMK	226 (55.94)	DMK	152 (37.62)	74 (18.32)	NTK	15 (3.71)	11 (2.72)
68	DMK	459 (70.72)	AIADMK	165 (25.42)	294 (45.3)	NTK	17 (2.62)	8 (1.23)
69	DMK	258 (51.19)	AIADMK	218 (43.25)	40 (7.94)	NTK	19 (3.77)	9 (1.79)
70	DMK	183 (48.41)	AIADMK	171 (45.24)	12 (3.17)	NTK	22 (5.82)	2 (0.53)
70A	DMK	231 (51.45)	AIADMK	202 (44.99)	29 (6.46)	NTK	8 (1.78)	8 (1.78)
71	DMK	187 (59.94)	AIADMK	107 (34.29)	80 (25.65)	NTK	14 (4.49)	4 (1.28)
72	DMK	418 (61.93)	AIADMK	235 (34.81)	183 (27.12)	NTK	12 (1.78)	10 (1.48)
73	AIADMK	179 (59.67)	DMK	106 (35.33)	73 (24.34)	NTK	12 (4)	3 (1)
74	DMK	228 (46.25)	AIADMK	221 (44.83)	7 (1.42)	NTK	33 (6.69)	11 (2.23)
75	AIADMK	251 (47.45)	DMK	219 (41.4)	32 (6.05)	NTK	52 (9.83)	7 (1.32)
76	DMK	518 (82.22)	AIADMK	92 (14.6)	426 (67.62)	NTK	11 (1.75)	9 (1.43)
77	DMK	660 (83.33)	AIADMK	98 (12.37)	562 (70.96)	NTK	11 (1.39)	23 (2.9)
78	DMK	320 (46.72)	AIADMK	302 (44.09)	18 (2.63)	NTK	39 (5.69)	24 (3.5)
79	AIADMK	299 (52.83)	DMK	212 (37.46)	87 (15.37)	NTK	38 (6.71)	17 (3)
80	AIADMK	284 (53.18)	DMK	192 (35.96)	92 (17.22)	NTK	44 (8.24)	14 (2.62)
81	DMK	233 (55.21)	AIADMK	152 (36.02)	81 (19.19)	NTK	22 (5.21)	15 (3.55)
82	AIADMK	387 (84.31)	DMK	54 (11.76)	333 (72.55)	NTK	5 (1.09)	13 (2.83)
83	AIADMK	295 (53.64)	DMK	222 (40.36)	73 (13.28)	NTK	16 (2.91)	17 (3.09)
84	AIADMK	190 (47.74)	DMK	183 (45.98)	7 (1.76)	NTK	16 (4.02)	9 (2.26)
84A	AIADMK	197 (49.25)	DMK	176 (44)	21 (5.25)	NTK	8 (2)	19 (4.75)
85	AIADMK	272 (58.37)	DMK	159 (34.12)	113 (24.25)	NTK	18 (3.86)	17 (3.65)
86	AIADMK	355 (55.64)	DMK	245 (38.4)	110 (17.24)	NTK	18 (2.82)	20 (3.13)
87	AIADMK	305 (59.22)	DMK	184 (35.73)	121 (23.49)	NTK	7 (1.36)	19 (3.69)
88	AIADMK	411 (60.35)	DMK	218 (32.01)	193 (28.34)	NTK	21 (3.08)	31 (4.55)
89	AIADMK	370 (70.08)	DMK	127 (24.05)	243 (46.03)	NTK	9 (1.7)	22 (4.17)
90	DMK	229 (49.14)	AIADMK	219 (47)	10 (2.14)	NTK	11 (2.36)	7 (1.5)
91	DMK	226 (59.63)	AIADMK	139 (36.68)	87 (22.95)	NTK	8 (2.11)	6 (1.58)
92	DMK	329 (55.86)	AIADMK	250 (42.44)	79 (13.42)	DMDK	2 (0.34)	8 (1.36)
93	DMK	219 (56.3)	AIADMK	150 (38.56)	69 (17.74)	NTK	9 (2.31)	11 (2.83)
93A	DMK	244 (54.71)	AIADMK	166 (37.22)	78 (17.49)	DMDK	6 (1.35)	30 (6.73)
94	AIADMK	239 (60.05)	DMK	148 (37.19)	91 (22.86)	NTK	5 (1.26)	6 (1.51)
94A	AIADMK	218 (59.08)	DMK	141 (38.21)	77 (20.87)	IND (SM)	2 (0.54)	8 (2.17)
95	AIADMK	260 (62.5)	DMK	136 (32.69)	124 (29.81)	NTK	5 (1.2)	15 (3.61)
95A	AIADMK	285 (61.96)	DMK	166 (36.09)	119 (25.87)	DMDK	4 (0.87)	5 (1.09)
96	DMK	327 (49.7)	AIADMK	278 (42.25)	49 (7.45)	NTK	17 (2.58)	36 (5.47)

Contd....

Socio-Economic Amenities - Rural

Access to Education Facilities

Particulars	Number of Villages (% of Population)				
	Available	Not Available	If Not Available (Distance of Nearest Facility)		
			A	B	C
Govt. Primary School	8 (100)	0 (0)	0 (0)	0 (0)	0 (0)
Private Primary School	6 (98)	2 (2)	0 (0)	0 (0)	0 (0)
Govt. Middle School	8 (100)	0 (0)	0 (0)	0 (0)	0 (0)
Private Middle School	5 (64)	3 (36)	0 (0)	0 (0)	0 (0)
Govt. Secondary School	8 (100)	0 (0)	0 (0)	0 (0)	0 (0)
Private Secondary School	5 (64)	3 (36)	0 (0)	0 (0)	0 (0)
Govt. Senior Secondary School	6 (89)	2 (11)	0 (0)	1 (2)	0 (0)
Private Senior Secondary School	2 (25)	6 (75)	0 (0)	0 (0)	0 (0)
Govt. Arts and Science Degree College	0 (0)	8 (100)	0 (0)	1 (6)	7 (94)
Private Arts and Science Degree College	0 (0)	8 (100)	0 (0)	0 (0)	0 (0)
Govt. Engineering College	0 (0)	8 (100)	0 (0)	0 (0)	1 (34)
Private Engineering College	0 (0)	8 (100)	0 (0)	0 (0)	7 (66)
Govt. Medicine College	0 (0)	8 (100)	0 (0)	0 (0)	8 (100)
Private Medicine College	0 (0)	8 (100)	0 (0)	0 (0)	0 (0)
Govt. Management Institute	0 (0)	8 (100)	0 (0)	0 (0)	0 (0)
Private Management Institute	0 (0)	8 (100)	0 (0)	0 (0)	8 (100)
Govt. Polytechnic	0 (0)	8 (100)	0 (0)	0 (0)	8 (100)
Private Polytechnic	0 (0)	8 (100)	0 (0)	0 (0)	0 (0)
Govt. Vocational Training School/ITI	0 (0)	8 (100)	0 (0)	0 (0)	5 (92)
Private Vocational Training School/ITI	0 (0)	8 (100)	0 (0)	1 (6)	2 (2)
Govt. Non Formal Training Centre	8 (100)	0 (0)	0 (0)	0 (0)	0 (0)
Private Non Formal Training Centre	0 (0)	8 (100)	0 (0)	0 (0)	0 (0)
Govt. School For Disabled	0 (0)	8 (100)	0 (0)	0 (0)	8 (100)
Private School For Disabled	0 (0)	8 (100)	0 (0)	0 (0)	0 (0)
Government Others	0 (0)	8 (100)	0 (0)	0 (0)	0 (0)
Private Others	0 (0)	8 (100)	0 (0)	0 (0)	0 (0)

Note : Distance A : Less than 5 km; B : Between 5-10 km; C : 10+ km.; Source : Data Analysis is based on 2011 Census.

DISCLAIMER

The Terms of Use and Disclaimer of Datanet India Private Limited (hereinafter referred to as "Datanet") for use of this analysis report of **Gudalur Assembly Constituency (Gudalur Vidhan Sabha) :-**

1. **Assembly Factbook™** is a Registered Trade Mark owned by Datanet.
2. All the maps are sketched and graphical representation only and have not been drawn to the scale and also not to represent the actual geographical area or boundary of the unit.
3. The data for the aforesaid analysis is based on authentic sources and has been culled from the various publications of Census, CSO and NSSO for district and block level data, various central and state government departments, Central & State Elections Commissions and the concerned Returning Officers' releases, Electoral Rolls, Election results and allied publications, internal assessment, surveys, estimates and analysis. Therefore, certain adjustment of data at micro level may have been done to arrive closer to the macro data.
4. Data have been provided on an "As Is" and "As AVAILABLE" basis
5. The colours shown in the maps or diagram and charts of a particular party, alliance or AC are indicative and do not represent them.
6. This publication which includes maps, sheets, graphs and data would be the property under copyright of Datanet only. The user may use these for its internal study, analysis and research purposes. It's public display, re-selling or any commercial uses by the user are not allowed.
7. Datanet has taken due care and caution in compilation and processing of data and allied information, but does not guarantee the accuracy, adequacy or completeness of any information/analysis and will be not responsible for any errors or omissions or for the results obtained from the use of such information/analysis.
8. All the contents for the publication have been culled from various authentic sources and Datanet reasonably believes such sources to be reliable, but does not make any representations, express or implied as to the accuracy or fitness of use of such information. The information or contents of the information/analysis do not constitute advice and should not be relied upon in making (or refraining from making) any decision. Any reliance placed upon the information provided by Datanet is the sole responsibility and strictly at the user's risk.
9. In no event will Datanet be liable for any damages (including, without limitation, damages for loss of business projects, or loss of profits) arising in contract, tort or otherwise from the use of or inability to use any of its contents, or from any action taken (or refrained from being taken) as a result of using the analysis or any of its contents. Datanet its directors, owners, editors, officials, employees, distributor and agents or any associate will not be liable for any errors in the information contained or any consequences arising from the use of the contents of the provided information/analysis.
10. If any provision of these terms and conditions is held invalid or illegal or unenforceable for any reason by any court of competent jurisdiction, such provision shall be severed and the remainder of provisions of the terms and conditions shall continue in full force and effect as if the Term of Use had been executed with the invalid, illegal or unenforceable provision eliminated.
11. If there are any discrepancies in the information provided, please bring it to attention of Datanet for suitable rectification measures.

**Buy Online This Complete Book At
Datanet India eBooks Store**

www.indiastatpublications.com

or go directly at

[http://www.indiastatpublications.com/
Assembly_factbook/Tamil_Nadu/Nilgiris/Gudalur](http://www.indiastatpublications.com/Assembly_factbook/Tamil_Nadu/Nilgiris/Gudalur)

 **india**stat**elections**

