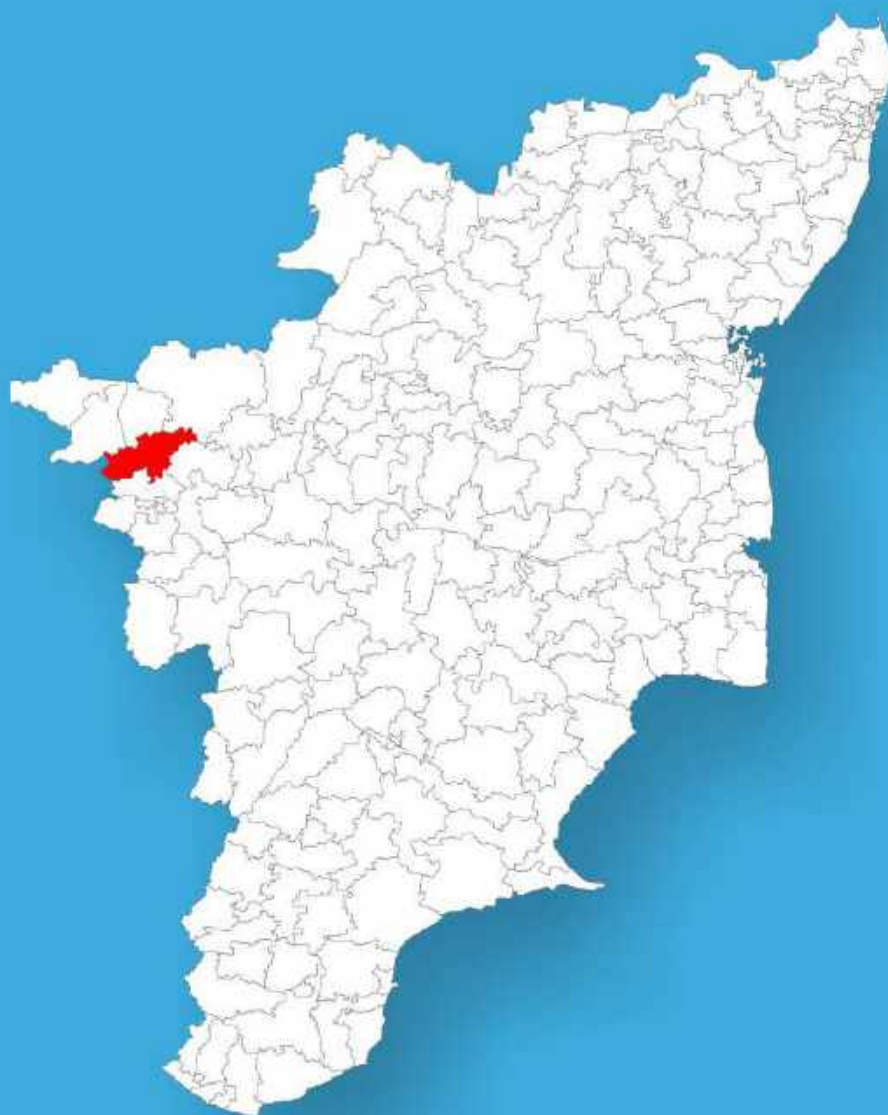




Tamil Nadu

Assembly Factbook™

Mettupalayam Assembly Constituency



Key Electoral Data of Mettupalayam
Assembly Constituency (Vidhan Sabha)

Tamil Nadu

Assembly Factbook™

Mettuppalayam Assembly Constituency



Mettuppalayam Vidhan Sabha

Editor & Director

Dr. R.K. Thukral

Research Editor

Dr. Shafeeq Rahman

Compiled, Researched and Published by Datanet India Pvt. Ltd.

D-100, 1st Floor,

Okhla Industrial Area, Phase-I,
New Delhi- 110020.

Ph.: 91-11- 43580781-84

Email : support@indiastatpublications.com

Website : www.indiastatelections.com

Online Book Store :

www.indiastatpublications.com

Report No. : AFB/TN-111-0125

ISBN : 978-93-5313-797-7

First Edition : January, 2018

Eighth Updated Edition : January, 2025

Price : Rs. 11500/-

US\$ 310

© Datanet India Pvt. Ltd.

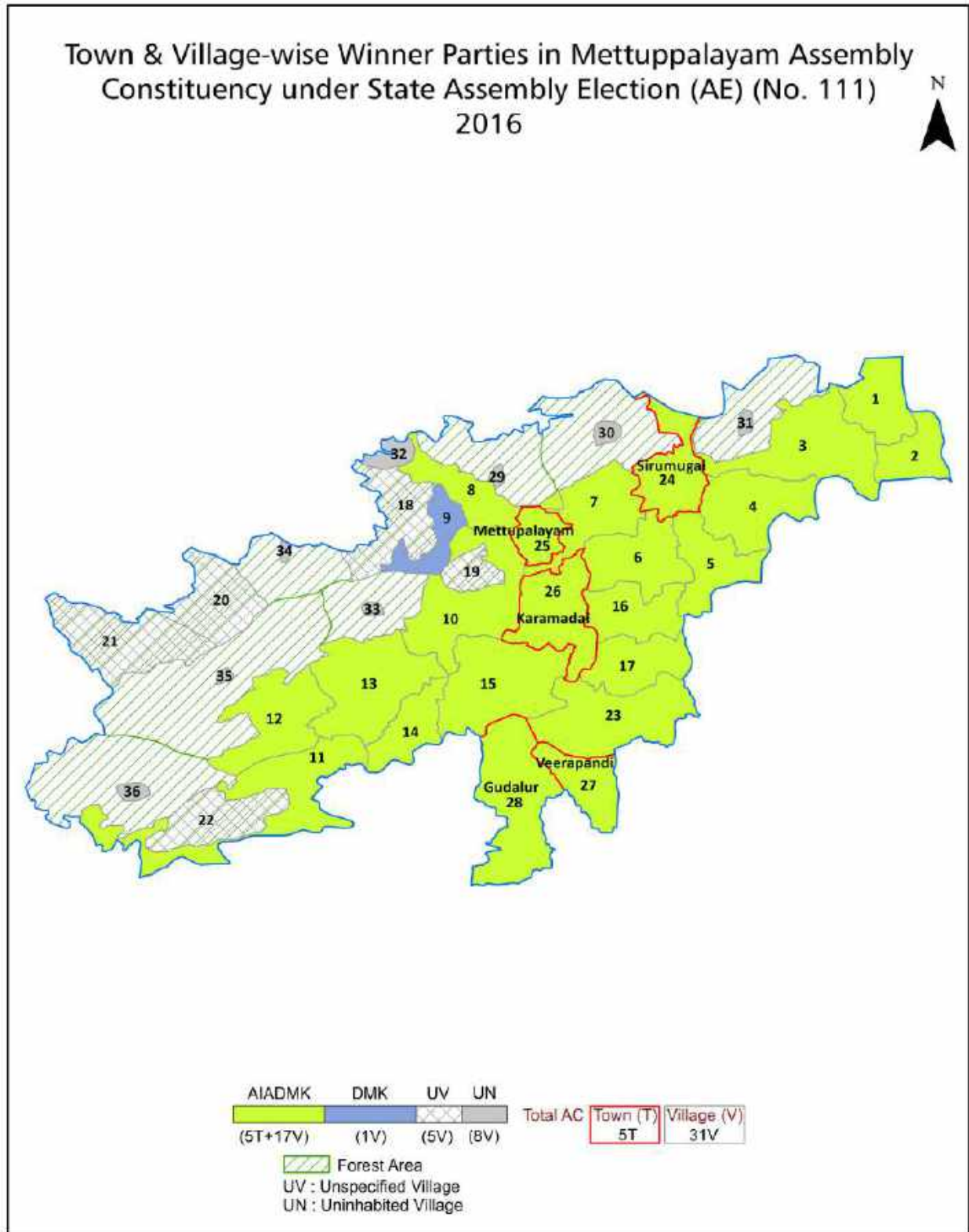
All rights reserved. No part of this book may be reproduced, stored in a retrieval system or transmitted in any form or by any means, mechanical photocopying, photographing, scanning, recording or otherwise without the prior written permission of the publisher. Please refer to Disclaimer at page no. 257 for the use of this publication.

Printed in India

Contents

No.	Particulars	Page No.
	Introduction	
1	Assembly Constituency - (Vidhan Sabha) at a Glance Features of Assembly as per Delimitation Commission of India (2008)	1-2
	Location and Political Maps	
2	Location Map Boundaries of Assembly Constituency - (Vidhan Sabha in District Boundaries of Assembly Constituency under Parliamentary Constituency - (Lok Sabha) Town & Village-wise Winner Parties- 2024, 2021, 2019, 2016, 2014, 2011 and 2009	3-11
	Administrative Setup (2011)	
3	District Sub-district Towns Villages Inhabited Villages Uninhabited Villages Village Panchayat Intermediate Panchayat	12-14
	Demographics (2011)	
4	Population Households Rural/Urban Population Towns and Villages by Population Size Sex Ratio (Total & 0-6 Years) Religious Population Social Population Literacy Rate	15-16
	Electoral Features	
5	Important Dates of Last Elections Held Electors by Gender Service Electors Voters Voters Turnout Polling Stations & Average Number of Electors per Polling Station Electors by Age Group Present Elected Representatives	17-22
	Historical Summary Election Results	
6	Vote Share of Major Parties Winning Margin (Number & Percentage Polarity of Parties Summary Result of Assembly Segment of Parliamentary Elections 2024, 2019, 2014, 2009, 2004 and 1999 Summary Result of Assembly Elections 2021, 2016, 2011, 2006, 2001, 1996, 1991, 1989, 1984, 1980, 1977, 1971 and 1967	23-44
	Polling Station Level Election Results	
7	Name and Number of Polling Station 2024, 2021, 2019, 2016, 2014, 2011 and 2009 Polling Station-wise Electors, Voters & Voters Turnout 2024, 2021, 2019, 2016, 2014, 2011 and 2009 Polling Station wise Elections Results 2024, 2021, 2019, 2016, 2014, 2011 and 2009	45-236
	Share of Assembly Constituency	
8	Share of Assembly Constituency - (Vidhan Sabha) in State, District and Parliamentary Constituency - (Lok Sabha)	237
	Socio-Economic Amenities (2011)	
9	Access to Administrative Units Agricultural, Manufacturing and Industrial Commodities Demographic Indicators Education Health & Manpower Drinking Water Supply Sanitation Entertainment and Recreations Infrastructure Power Food Allocation Distribution and Marketing of Agriculture Commodities Infrastructure Transport and Road Infrastructure Communication Banking and Financial Services Land Use Irrigation Source	238-253
10	Abbreviation & Sources	254-256
11	Disclaimer	257

Location & Political Map



Administrative Setup

List of Village Panchayat & Intermediate Panchayat (Block) Name - 2011

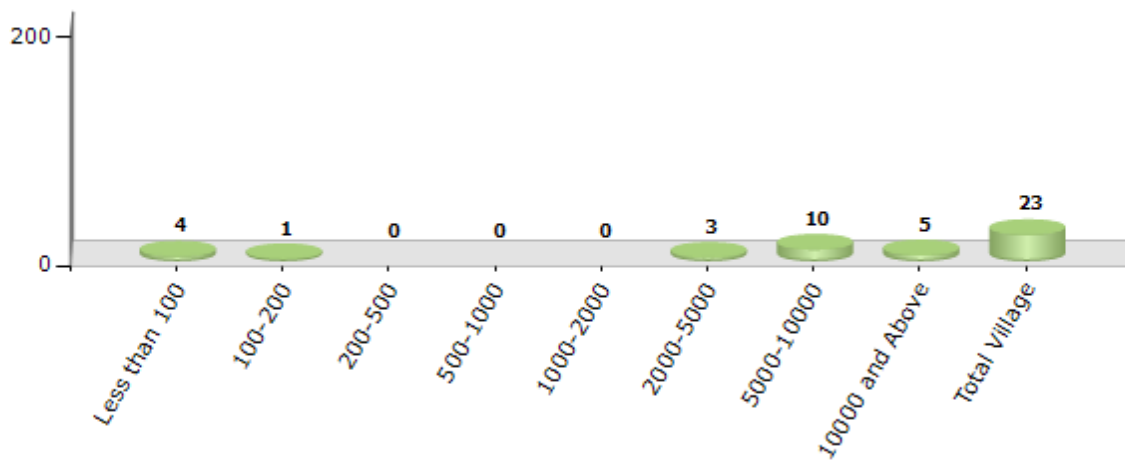
Village Name	Village Panchayat Name	Intermediate Panchayat Name
Anaikatti North R.F.	Tholampalayam	Karamadai
Belladhi	Belladhi	Karamadai
Bellapalayam	Bellapalayam	Karamadai
Bilichi	Bilichi	Periyanaickenpalayam
Chickadasampalayam	Chickadasampalayam	Karamadai
Chikkampalayam	Chikkampalayam	Karamadai
Chinnakallipatti	Chinnakallipatti	Karamadai
Hulical Drug R.F.	-	-
Illuppanatham	Illuppanatham	Karamadai
Irumborai	Irumborai	Karamadai
Jadayampalayam	Jadayampalayam	Karamadai
Kalampalayam	Kalampalayam	Karamadai
Kemmampalayam	Kemmampalayam	Karamadai
Marudur	Marudur	Karamadai
Melur Slope R.F.	Velliangadu	Karamadai
Muduthurai	Muduthurai	Karamadai
Nellimalai R.F.	-	-
Nellithurai	Nellithurai	Karamadai
Nellithurai and Sundapatti R.F.	Nellithurai	Karamadai
Odanthurai	Odanthurai	Karamadai
Thekkampatti	Thekkampatti	Karamadai
Tholampalayam	Tholampalayam	Karamadai
Velliangadu	Velliangadu	Karamadai

Demographics

Number of Villages by Population Size - 2011

Less than 100	100-200	200-500	500-1000	1000-2000	2000-5000	5000-10000	10000 and Above	Total Village
4	1	0	0	0	3	10	5	23

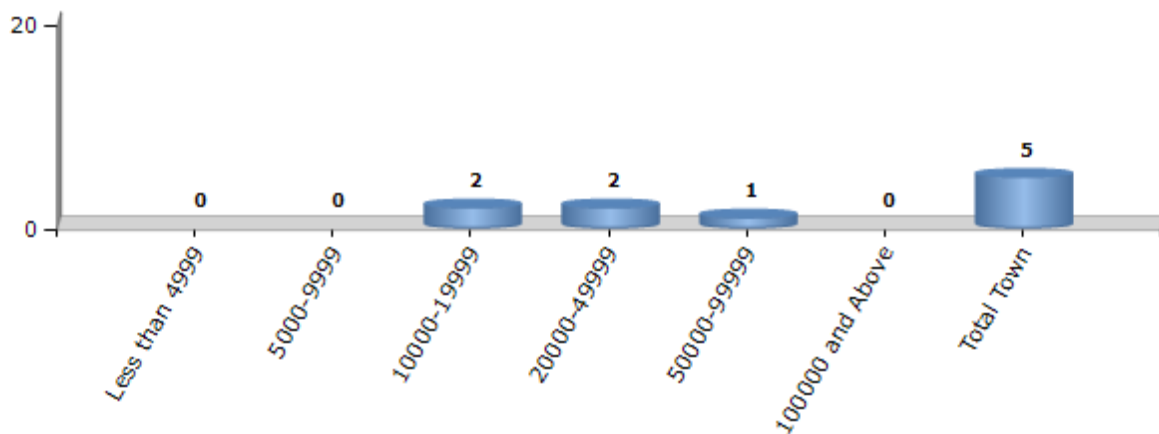
Number of Villages by Population Size - 2011



Number of Towns by Population Size - 2011

Less than 4999	5000-9999	10000-19999	20000-49999	50000-99999	100000 and Above	Total Town
0	0	2	2	1	0	5

Number of Towns by Population Size - 2011

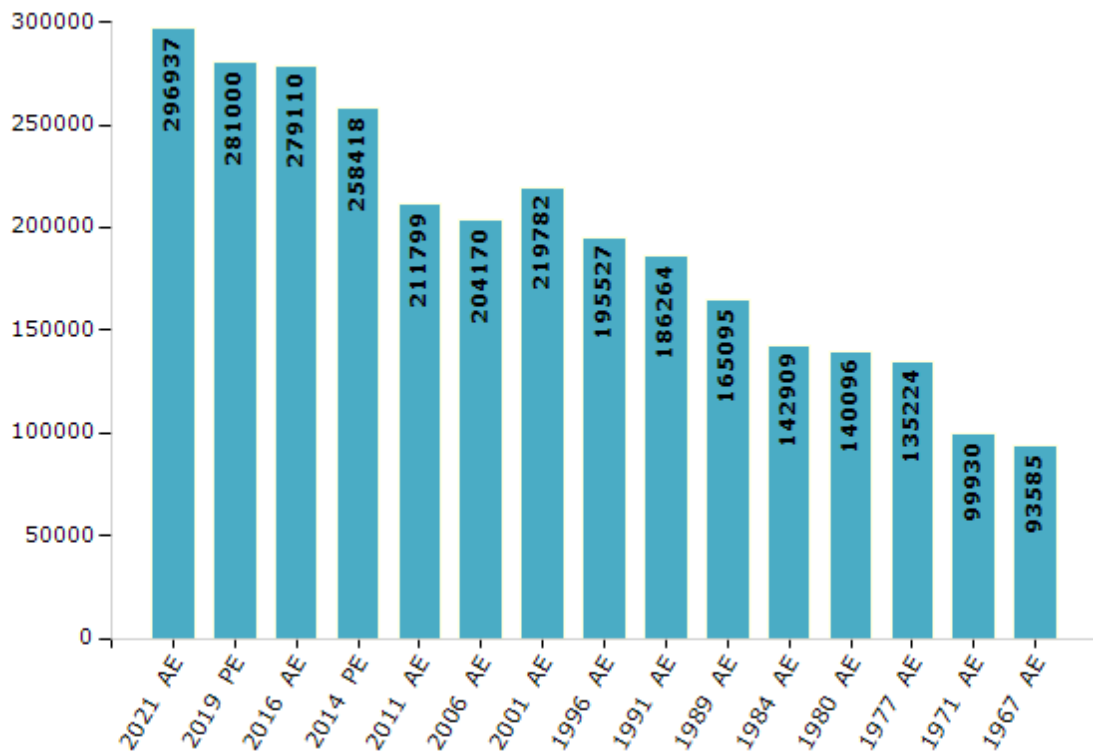


Electoral Features

Electors by Male & Female

Year	Male	Female	Others	Total	Year	Male	Female	Others	Total
2021 AE	143766	153131	40	296937	1999 PE	-	-	-	-
2019 PE	137127	143841	32	281000	1996 AE	99661	95866	-	195527
2016 AE	137451	141634	25	279110	1991 AE	95752	90512	-	186264
2014 PE	128183	130224	11	258418	1989 AE	84611	80484	-	165095
2011 AE	106484	105315	-	211799	1984 AE	73576	69333	-	142909
2009 PE	-	-	-	-	1980 AE	71448	68648	-	140096
2006 AE	101271	102899	-	204170	1977 AE	70216	65008	-	135224
2004 PE	-	-	-	-	1971 AE	51544	48386	-	99930
2001 AE	111582	108200	-	219782	1967 AE	-	-	-	93585

Number of Electors



Note : AE : Assembly Election, PE : Assembly Segment of Parliamentary Election

Historical Summary Election Results

Summary Result of Assembly Election - 2016

Candidate Name	Party	Votes	Votes %
Chinnaraj.O.K	AIADMK	93595	44.41
Surendran. S.	DMK	77481	36.76
Shanmuga Sundaram.T.R	TMC(M)	13324	6.32
Jaganathan. P.	BJP	11036	5.24
Mohammed Rafi. S	SDPI	2209	1.05
Moorthi. K	PMK	1870	0.89
Vellingiri. K	KMDK	1604	0.76
Abdul Vahab. A	NTK	1509	0.72
Venkatesh. K	IND	1264	0.6
Poongundran M.K	IND	1145	0.54
Natarajan.P	CPI(ML)(L)	622	0.3
Bhaskaran. K.	BSP	563	0.27
Baladhandayutham.R	IND	406	0.19
Shanmugasundram. P.S	IND	248	0.12
Dharmaraj. M	IND	208	0.1
Arumugam. P	IND	153	0.07
Ganeshkumar. E	IND	116	0.06
	NOTA	3408	1.62

Polling Station Level Election Results

Number and Name of Polling Stations (PS) (2021)

Number of Polling Stations	Name of Polling Stations	Number of Polling Stations	Name of Polling Stations
1	Panchayat Union Elementary School,North Facing Eastern Portion Nellithurai - 641305	17	Maha Jana Elementary School, South Facing RCC building Northern side East room Mettupalayam 641301
1A	Panchayat Union Elementary School,North Facing Eastern Portion Nellithurai - 641305	18	Maha Jana Higher Secondary School,West facing Northern portion room no 17 Mettupalayam 641301
2	Sri Sarguru adivasi Gurugula School, East Facing southern portion New Building Kallar - 641305	19	Maha Jana Higher Secondary School, West Facing, Southern Portion Mettupalayam - 641301
2A	Sri Sarguru adivasi Gurugula School, East Facing southern portion New Building Kallar - 641305	20	Nehruji Municipal Elementary School,Newly constructed terraced building, western Portion North Facing Mettupalayam - 641301
3	Sri Sarguru adivasi Gurugula School, East Facing North portion Kallar - 641305	20A	Nehruji Municipal Elementary School,Newly constructed terraced building, western Portion North Facing Mettupalayam - 641301
4	Panchayat Union Elementary School, North Facing southern portion RCC terrace Building Gandhi nagar - 641305	21	Nehruji Municipal Elementary School,Newly constructed terraced building, Eastern Portion North Facing Mettupalayam - 641301
5	Panchayat Union Elementary School, East facing RCC New building Oomappalayam 641305	22	Nehruji Municipal Elementary School, South Facing Room Mettupalayam - 641301
6	Panchayat Union Elementary School, Oomappalayam. West Facing Terraced building Oomappalayam 641305	22A	Nehruji Municipal Elementary School, South Facing Room Mettupalayam - 641301
7	V.N.K.Womens College, North Facing, B.SC(IT) western Portion Mettupalayam 641301	23	Valluvar Mpl Elementary School, Eastern facing Terraced Building,Western Portion Mettupalayam - 641301
7A	V.N.K.Womens College, North Facing, B.SC(IT) western Portion Mettupalayam 641301	23A	Valluvar Mpl Elementary School, Eastern facing Terraced Building,Western Portion Mettupalayam - 641301
8	V.N.K.Womens College, North Facing, B.SC(CS) Eastern Portion Mettupalayam 641301	24	Valluvar Mpl Elementary School, Additional Building, West Facing , Southern Portion Mettupalayam - 641301
8A	V.N.K.Womens College, North Facing, B.SC(CS) Eastern Portion Mettupalayam 641301	25	Bhagwan MahaveerMunicipal Middle School, South Facing, Northern Portion, Vth Class Room Mettupalayam - 641301
9	Sathyamoorthy Nagar Municipal Elementary School, South portion west facing Vth std class room Mettupalayam 641301	26	Bhagawan Mahaveer Municipal Middle School, North Facing, Eastern Portion Mettupalayam - 641301
10	Sathyamoorthy Nagar Municipal Elementary School, West facing IIIrd std class room Northern portion Mettupalayam - 641301	27	Nethaji Municipal Elementary School, North Facing,Western Side RCC Building Class Room IV B Mettupalayam 641301
10A	Sathyamoorthy Nagar Municipal Elementary School, West facing IIIrd std class room Northern portion Mettupalayam - 641301	28	Nethaji Municipal Elementary School, RCC building, North Facing, Eastern Portion Mettupalayam 641301
11	Ethirasar Elementary School, south Facing Eastern portion Mettupalayam - 641305	28A	Nethaji Municipal Elementary School, RCC building, North Facing, Eastern Portion Mettupalayam 641301
12	Ethirasar Elementary School, Western building south portion east facing Mettupalayam - 641305	29	Municipal Noon Meal Centre North Facing Building old siddha hospital Mettupalayam 641301
13	Ethirasar Elementary School, South facing Eastern Portion Mettupalayam 641305	29A	Municipal Noon Meal Centre North Facing Building old siddha hospital Mettupalayam 641301
14	Maha Jana Elementary School, South Facing, Western portion Mettupalayam 641301	30	National Children School, South Facing, terraced Building Mettupalayam 641301
15	Maha Jana Elementary School, South Facing, RCC Building West Room Mettupalayam 641301	31	Municipal Girls Higher Secondary School,South Facing, Western Portion, Room No.11 Mettupalayam 641301
16	Maha Jana Elementary School, South Facing,Northern Side, Western Portion Mettupalayam 641301	32	C.S.I. Middle School,South facing west portion terrace building computer room Mettupalayam 641301

Contd....

Polling Station Level Election Results

Polling Station-wise Votes Secured by Overall Top Five Parties in Mettupalayam Assembly in Assembly Election (AE) under Nilgiris Parliamentary Constituency in Tamil Nadu (2021)

Number of Polling Station	Winner - Selvaraj A K (AIADMK)	Runner-up - Shanmugasundaram T R (DMK)	3rd - Yasmin K (NTK)	4th - Saravanan P (AMMKMNKZ)	5th - Srinivasan S (IND)	NOTA	Other	Total Votes Secured
28	126	237	12	4	0	4	1	384
28A	178	248	16	7	0	5	0	454
29	47	338	14	23	0	1	0	423
29A	65	414	11	11	0	0	1	502
30	201	474	35	9	1	9	1	730
31	202	585	17	31	0	3	1	839
32	365	176	26	4	1	8	0	580
33	281	105	9	1	0	5	4	405
33A	365	124	16	2	0	5	1	513
34	486	240	40	8	3	14	7	798
35	221	104	15	1	1	2	0	344
35A	190	250	21	3	1	6	0	471
36	199	156	20	4	1	4	2	386
37	206	244	23	7	2	8	1	491
37A	208	222	24	6	0	1	1	462
38	298	201	42	5	5	12	2	565
39	442	211	30	4	4	9	2	702
40	352	182	36	7	1	7	4	589
41	369	267	48	8	2	3	1	698
42	237	164	26	7	1	9	2	446
42A	213	218	20	4	1	6	1	463
43	197	188	24	4	0	7	0	420
43A	167	184	22	10	0	5	0	388
44	348	337	27	3	2	9	1	727
45	196	134	18	1	1	4	1	355
46	340	314	44	5	3	5	2	713
47	258	240	44	6	1	10	1	560
48	168	240	28	2	0	2	1	441
49	292	341	43	3	2	8	0	689
50	223	289	26	6	1	7	4	556
51	267	306	37	3	0	8	1	622
52	226	143	16	1	2	1	0	389
52A	232	190	8	10	0	3	0	443
53	278	274	22	11	1	12	1	599
54	249	283	31	10	2	5	2	582

Contd....

Polling Station Level Election Results

Winner, Runner-up and 3rd Party Position & Winning Margin According to Polling Stations in Mettupalayam Assembly in Assembly Election (AE) under Nilgiris Parliamentary Constituency in Tamil Nadu (2021)

Polling Station Number	Winner Party	Winner Votes (%)	Runner-up Party	Runner-up Votes (%)	Winning Margin Votes (%)	Third Party	Third Party Votes (%)	Other Votes (%)
59	AIADMK	483 (58.26)	DMK	309 (37.27)	174 (20.99)	NTK	14 (1.69)	23 (2.77)
60	AIADMK	220 (52.13)	DMK	179 (42.42)	41 (9.71)	NTK	13 (3.08)	10 (2.37)
60A	AIADMK	261 (51.68)	DMK	185 (36.63)	76 (15.05)	NTK	38 (7.52)	21 (4.16)
61	AIADMK	187 (51.52)	DMK	147 (40.5)	40 (11.02)	NTK	10 (2.75)	19 (5.23)
61A	AIADMK	192 (48.61)	DMK	178 (45.06)	14 (3.55)	NTK	14 (3.54)	11 (2.78)
62	DMK	253 (55.6)	AIADMK	173 (38.02)	80 (17.58)	NTK	19 (4.18)	10 (2.2)
62A	AIADMK	212 (61.1)	DMK	108 (31.12)	104 (29.98)	NTK	14 (4.03)	13 (3.75)
63	AIADMK	284 (49.48)	DMK	244 (42.51)	40 (6.97)	NTK	28 (4.88)	18 (3.14)
64	AIADMK	374 (50.68)	DMK	302 (40.92)	72 (9.76)	NTK	38 (5.15)	24 (3.25)
65	DMK	221 (46.43)	AIADMK	203 (42.65)	18 (3.78)	NTK	38 (7.98)	14 (2.94)
66	DMK	266 (54.07)	AIADMK	194 (39.43)	72 (14.64)	NTK	17 (3.46)	15 (3.05)
67	AIADMK	295 (50.86)	DMK	227 (39.14)	68 (11.72)	NTK	34 (5.86)	24 (4.14)
68	DMK	316 (46.47)	AIADMK	289 (42.5)	27 (3.97)	NTK	57 (8.38)	18 (2.65)
69	AIADMK	431 (59.28)	DMK	257 (35.35)	174 (23.93)	NTK	21 (2.89)	18 (2.48)
70	AIADMK	234 (51.43)	DMK	181 (39.78)	53 (11.65)	NTK	33 (7.25)	7 (1.54)
71	AIADMK	368 (54.28)	DMK	259 (38.2)	109 (16.08)	NTK	36 (5.31)	15 (2.21)
72	AIADMK	167 (56.8)	DMK	109 (37.07)	58 (19.73)	NTK	11 (3.74)	7 (2.38)
73	DMK	248 (67.39)	AIADMK	82 (22.28)	166 (45.11)	NTK	24 (6.52)	14 (3.8)
73A	DMK	222 (47.54)	AIADMK	210 (44.97)	12 (2.57)	NTK	20 (4.28)	15 (3.21)
74	AIADMK	361 (48.98)	DMK	318 (43.15)	43 (5.83)	NTK	39 (5.29)	19 (2.58)
75	DMK	416 (49.82)	AIADMK	384 (45.99)	32 (3.83)	NTK	22 (2.63)	13 (1.56)
76	DMK	278 (50.36)	AIADMK	218 (39.49)	60 (10.87)	NTK	43 (7.79)	13 (2.36)
77	AIADMK	373 (49.4)	DMK	321 (42.52)	52 (6.88)	NTK	36 (4.77)	25 (3.31)
78	AIADMK	188 (49.09)	DMK	166 (43.34)	22 (5.75)	NTK	18 (4.7)	11 (2.87)
78A	AIADMK	224 (52.46)	DMK	171 (40.05)	53 (12.41)	NTK	25 (5.85)	7 (1.64)
79	AIADMK	339 (50.07)	DMK	288 (42.54)	51 (7.53)	NTK	37 (5.47)	13 (1.92)
80	DMK	325 (46.23)	AIADMK	311 (44.24)	14 (1.99)	NTK	43 (6.12)	24 (3.41)
81	DMK	190 (48.47)	AIADMK	169 (43.11)	21 (5.36)	NTK	26 (6.63)	7 (1.79)
81A	DMK	194 (46.52)	AIADMK	182 (43.65)	12 (2.87)	NTK	31 (7.43)	10 (2.4)
82	DMK	301 (50.59)	AIADMK	234 (39.33)	67 (11.26)	NTK	40 (6.72)	20 (3.36)
83	DMK	410 (55.78)	AIADMK	250 (34.01)	160 (21.77)	NTK	46 (6.26)	29 (3.95)
84	DMK	168 (55.81)	AIADMK	98 (32.56)	70 (23.25)	NTK	25 (8.31)	10 (3.32)
84A	DMK	177 (46.09)	AIADMK	169 (44.01)	8 (2.08)	NTK	18 (4.69)	20 (5.21)
85	DMK	383 (56.16)	AIADMK	225 (32.99)	158 (23.17)	NTK	45 (6.6)	29 (4.25)
86	DMK	193 (56.43)	AIADMK	132 (38.6)	61 (17.83)	NTK	12 (3.51)	5 (1.46)
86A	DMK	229 (54.65)	AIADMK	159 (37.95)	70 (16.7)	NTK	21 (5.01)	10 (2.39)
87	DMK	313 (49.29)	AIADMK	272 (42.83)	41 (6.46)	NTK	27 (4.25)	23 (3.62)

Contd....

Socio-Economic Amenities - Rural

Access to Education Facilities

Particulars	Number of Villages (% of Population)				
	Available	Not Available	If Not Available (Distance of Nearest Facility)		
			A	B	C
Govt. Primary School	18 (100)	5 (0)	0 (0)	2 (0)	3 (0)
Private Primary School	6 (30)	17 (70)	0 (0)	0 (0)	0 (0)
Govt. Middle School	15 (91)	8 (9)	1 (3)	2 (2)	4 (0)
Private Middle School	4 (30)	19 (70)	0 (0)	0 (0)	0 (0)
Govt. Secondary School	9 (57)	14 (43)	5 (26)	2 (8)	4 (0)
Private Secondary School	4 (30)	19 (70)	1 (4)	1 (0)	0 (0)
Govt. Senior Secondary School	5 (33)	18 (67)	5 (26)	3 (14)	4 (0)
Private Senior Secondary School	4 (30)	19 (70)	3 (15)	1 (0)	0 (0)
Govt. Arts and Science Degree College	0 (0)	23 (100)	0 (0)	0 (0)	0 (0)
Private Arts and Science Degree College	1 (5)	22 (95)	4 (25)	5 (33)	13 (37)
Govt. Engineering College	0 (0)	23 (100)	0 (0)	0 (0)	12 (42)
Private Engineering College	2 (14)	21 (86)	0 (0)	1 (6)	8 (37)
Govt. Medicine College	0 (0)	23 (100)	0 (0)	0 (0)	18 (81)
Private Medicine College	0 (0)	23 (100)	0 (0)	0 (0)	5 (19)
Govt. Management Institute	0 (0)	23 (100)	0 (0)	0 (0)	6 (34)
Private Management Institute	0 (0)	23 (100)	0 (0)	3 (18)	14 (48)
Govt. Polytechnic	0 (0)	23 (100)	0 (0)	0 (0)	0 (0)
Private Polytechnic	1 (13)	22 (87)	1 (4)	8 (42)	13 (41)
Govt. Vocational Training School/ITI	0 (0)	23 (100)	0 (0)	0 (0)	10 (43)
Private Vocational Training School/ITI	1 (13)	22 (87)	0 (0)	5 (23)	7 (20)
Govt. Non Formal Training Centre	0 (0)	23 (100)	2 (17)	3 (9)	14 (56)
Private Non Formal Training Centre	0 (0)	23 (100)	1 (6)	0 (0)	3 (13)
Govt. School For Disabled	0 (0)	23 (100)	0 (0)	1 (4)	15 (58)
Private School For Disabled	0 (0)	23 (100)	0 (0)	1 (7)	6 (31)
Government Others	0 (0)	23 (100)	0 (0)	0 (0)	0 (0)
Private Others	0 (0)	23 (100)	0 (0)	0 (0)	0 (0)

Note : Distance A : Less than 5 km; B : Between 5-10 km; C : 10+ km.; Source : Data Analysis is based on 2011 Census.

DISCLAIMER

The Terms of Use and Disclaimer of Datanet India Private Limited (hereinafter referred to as "Datanet") for use of this analysis report of **Mettuppalayam Assembly Constituency (Mettuppalayam Vidhan Sabha)** :-

1. **Assembly Factbook™** is a Registered Trade Mark owned by Datanet.
2. All the maps are sketched and graphical representation only and have not been drawn to the scale and also not to represent the actual geographical area or boundary of the unit.
3. The data for the aforesaid analysis is based on authentic sources and has been culled from the various publications of Census, CSO and NSSO for district and block level data, various central and state government departments, Central & State Elections Commissions and the concerned Returning Officers' releases, Electoral Rolls, Election results and allied publications, internal assessment, surveys, estimates and analysis. Therefore, certain adjustment of data at micro level may have been done to arrive closer to the macro data.
4. Data have been provided on an "As Is" and "As AVAILABLE" basis
5. The colours shown in the maps or diagram and charts of a particular party, alliance or AC are indicative and do not represent them.
6. This publication which includes maps, sheets, graphs and data would be the property under copyright of Datanet only. The user may use these for its internal study, analysis and research purposes. It's public display, re-selling or any commercial uses by the user are not allowed.
7. Datanet has taken due care and caution in compilation and processing of data and allied information, but does not guarantee the accuracy, adequacy or completeness of any information/analysis and will be not responsible for any errors or omissions or for the results obtained from the use of such information/analysis.
8. All the contents for the publication have been culled from various authentic sources and Datanet reasonably believes such sources to be reliable, but does not make any representations, express or implied as to the accuracy or fitness of use of such information. The information or contents of the information/analysis do not constitute advice and should not be relied upon in making (or refraining from making) any decision. Any reliance placed upon the information provided by Datanet is the sole responsibility and strictly at the user's risk.
9. In no event will Datanet be liable for any damages (including, without limitation, damages for loss of business projects, or loss of profits) arising in contract, tort or otherwise from the use of or inability to use any of its contents, or from any action taken (or refrained from being taken) as a result of using the analysis or any of its contents. Datanet its directors, owners, editors, officials, employees, distributor and agents or any associate will not be liable for any errors in the information contained or any consequences arising from the use of the contents of the provided information/analysis.
10. If any provision of these terms and conditions is held invalid or illegal or unenforceable for any reason by any court of competent jurisdiction, such provision shall be severed and the remainder of provisions of the terms and conditions shall continue in full force and effect as if the Term of Use had been executed with the invalid, illegal or unenforceable provision eliminated.
11. If there are any discrepancies in the information provided, please bring it to attention of Datanet for suitable rectification measures.

Buy Online This Complete Book At
Datanet India eBooks Store

www.indiastatpublications.com

or go directly at

[http://www.indiastatpublications.com/
Assembly_factbook/Tamil_Nadu/Nilgiris/ Mettupalayam](http://www.indiastatpublications.com/Assembly_factbook/Tamil_Nadu/Nilgiris/Mettupalayam)

 **india**stat**elections**

