



Tamil Nadu

Assembly Factbook™

Kulithalai Assembly Constituency



Key Electoral Data of Kulithalai
Assembly Constituency (Vidhan Sabha)

Tamil Nadu

Assembly Factbook™

Kulithalai Assembly Constituency



Kulithalai Vidhan Sabha

Editor & Director

Dr. R.K. Thukral

Research Editor

Dr. Shafeeq Rahman

Compiled, Researched and Published by Datanet India Pvt. Ltd.

D-100, 1st Floor,

Okhla Industrial Area, Phase-I,
New Delhi- 110020.

Ph.: 91-11- 43580781-84

Email : support@indiastatpublications.com

Website : www.indiastatelections.com

Online Book Store :

www.indiastatpublications.com

Report No. : AFB/TN-137-0123

ISBN : 978-93-5313-775-5

First Edition : January, 2018

Sixth Updated Edition : January, 2023

Price : Rs. 11500/-

US\$ 310

© Datanet India Pvt. Ltd.

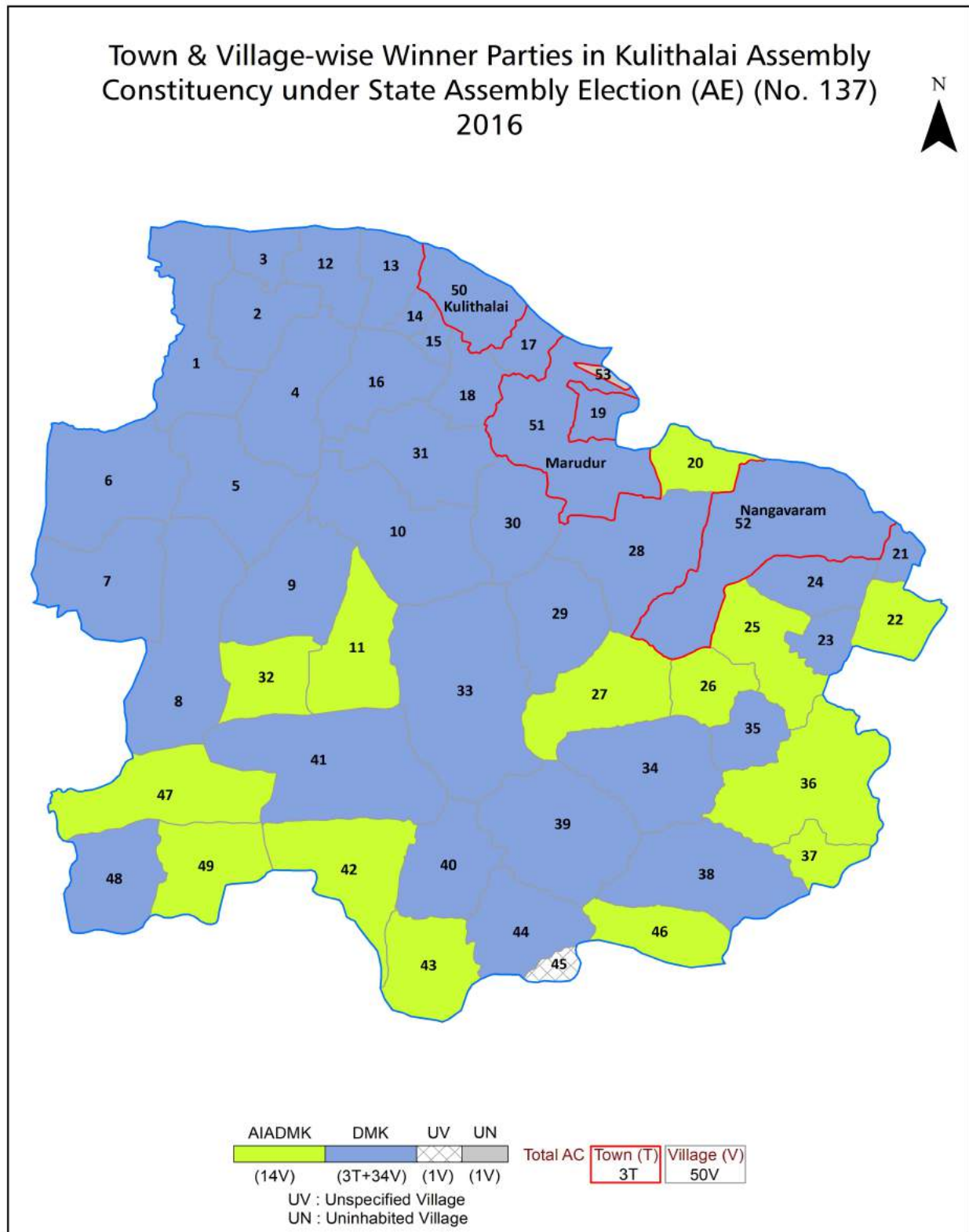
All rights reserved. No part of this book may be reproduced, stored in a retrieval system or transmitted in any form or by any means, mechanical photocopying, photographing, scanning, recording or otherwise without the prior written permission of the publisher. Please refer to Disclaimer at page no. 229 for the use of this publication.

Printed in India

Contents

No.	Particulars	Page No.
	Introduction	
1	Assembly Constituency - (Vidhan Sabha) at a Glance Features of Assembly as per Delimitation Commission of India (2008)	1-2
	Location and Political Maps	
2	Location Map Boundaries of Assembly Constituency - (Vidhan Sabha) in District Boundaries of Assembly Constituency under Parliamentary Constituency - (Lok Sabha) Town & Village-wise Winner Parties- 2021, 2019, 2016, 2014, 2011 and 2009	3-11
	Administrative Setup (2011)	
3	District Sub-district Towns Villages Inhabited Villages Uninhabited Villages Village Panchayat Intermediate Panchayat	12-15
	Demographics (2011)	
4	Population Households Rural/Urban Population Towns and Villages by Population Size Sex Ratio (Total & 0-6 Years) Religious Population Social Population Literacy Rate	16-17
	Electoral Features	
5	Important Dates of Last Elections Held Electors by Gender Service Electors Voters Voters Turnout Polling Stations & Average Number of Electors per Polling Station Electors by Age Group Present Elected Representatives	18-23
	Historical Summary Election Results	
6	Vote Share of Major Parties Winning Margin (Number & Percentage) Polarity of Parties Summary Result of Assembly Segment of Parliamentary Elections 2019, 2014, 2009, 2004 and 1999 Summary Result of Assembly Elections 2021, 2016, 2011, 2006, 2001, 1996, 1991, 1989, 1984, 1980, 1977, 1971 and 1967	24-45
	Polling Station Level Election Results	
7	Name and Number of Polling Station 2021, 2019, 2016, 2014, 2011 and 2009 Polling Station-wise Electors, Voters & Voters Turnout 2021, 2019, 2016, 2014, 2011 and 2009 Polling Station wise Elections Results 2021, 2019, 2016, 2014, 2011 and 2009	46-208
	Share of Assembly Constituency	
8	Share of Assembly Constituency - (Vidhan Sabha) in State, District and Parliamentary Constituency - (Lok Sabha)	209
	Socio-Economic Amenities (2011)	
9	Access to Administrative Units Agricultural, Manufacturing and Industrial Commodities Demographic Indicators Education Health & Manpower Drinking Water Supply Sanitation Entertainment and Recreations Infrastructure Power Food Allocation Distribution and Marketing of Agriculture Commodities Infrastructure Transport and Road Infrastructure Communication Banking and Financial Services Land Use Irrigation Source	210-225
10	Abbreviation & Sources	226-228
11	Disclaimer	229

Location & Political Map



Administrative Setup

List of Village Panchayat & Intermediate Panchayat (Block) Name - 2011

Village Name	Village Panchayat Name	Intermediate Panchayat Name
Alathur	Alathur	Thogaimalai
Chinniyampalayam	Chinniyampalayam	Thogaimalai
Chinthalavadi	Chinthalavadi	Krishnarayapuram
Gudalur	Gudalur	Thogaimalai
Hiranyamangalam	Hiranyamangalam	Kulithalai
Inungur	Inungur	Kulithalai
Kalladai	Kalladai	Thogaimalai
Kallai	Kallai	Thogaimalai
Kallapalli	Kallapalli	Krishnarayapuram
Kalugur	Kalugur	Thogaimalai
Karuppathur	Karupathur	Krishnarayapuram
Karuvappanaickenpettai	Karuvappanaickenpettai	Kulithalai
Kosur	Kosur	Krishnarayapuram
Kumaramangalam	Kumaramangalam	Kulithalai
Manathattai	Manathattai	Kulithalai
Mathagiri	Mathagiri	Krishnarayapuram
Mudalaipatti	Mudalaipatti	Thogaimalai
Naganur	Naganur	Thogaimalai
Nallur	Nallur	Kulithalai
Neidalur (North)	Neidalur	Thogaimalai
Neidalur (South)	Neidalur	Thogaimalai
Padiripatti	Padiripatti	Thogaimalai
Panjapatti	Panjapatti	Krishnarayapuram
Pappakkapatti	Pappakkapatti	Krishnarayapuram
Pillapalayam	Pillapalayam	Krishnarayapuram
Pillur	Pillur	Thogaimalai
Porundalur	Porundalur	Thogaimalai
Pothuravuthanpatti	Pothuravuthanpatti	Krishnarayapuram
Poyyamani	Poyyamani	Kulithalai

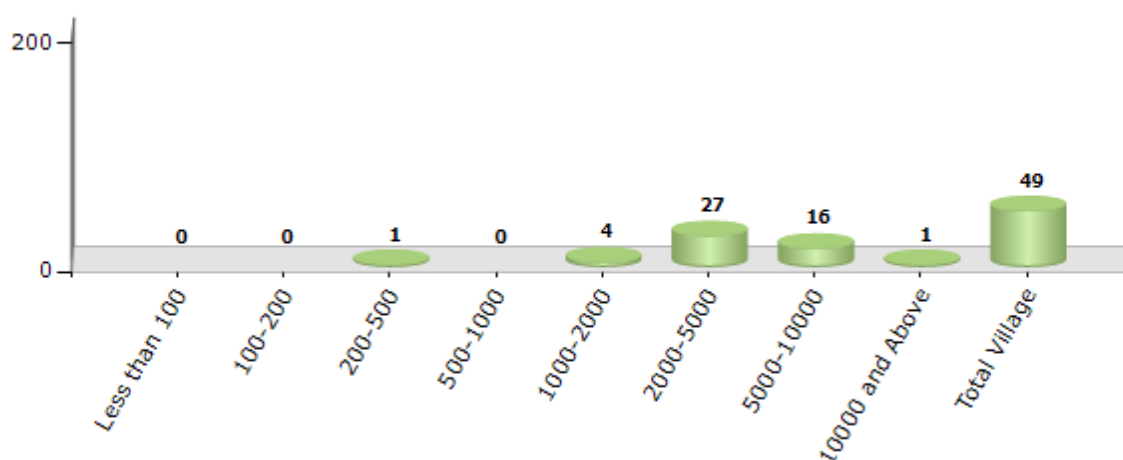
Contd....

Demographics

Number of Villages by Population Size - 2011

Less than 100	100-200	200-500	500-1000	1000-2000	2000-5000	5000-10000	10000 and Above	Total Village
0	0	1	0	4	27	16	1	49

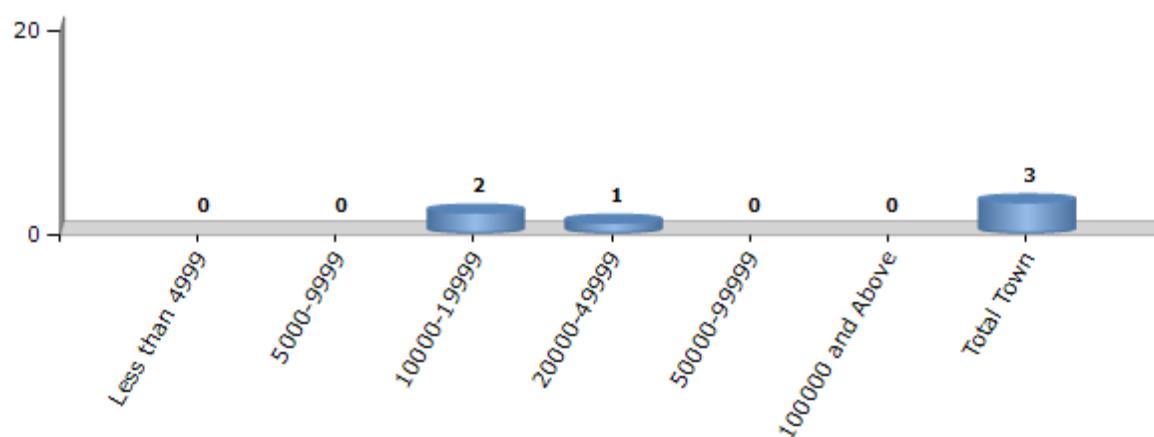
Number of Villages by Population Size - 2011



Number of Towns by Population Size - 2011

Less than 4999	5000-9999	10000-19999	20000-49999	50000-99999	100000 and Above	Total Town
0	0	2	1	0	0	3

Number of Towns by Population Size - 2011



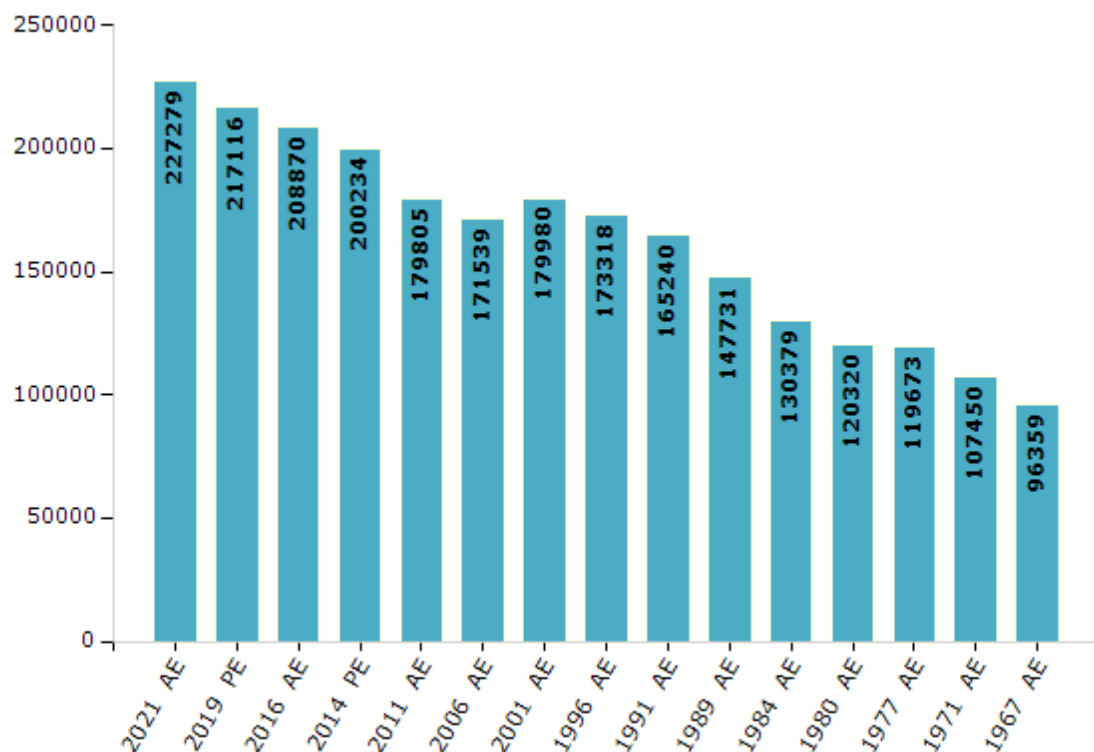
Electoral Features

Electors by Male & Female

Year	Male	Female	Others	Total
2021 AE	110804	116465	10	227279
2019 PE	106527	110585	4	217116
2016 AE	102939	105929	2	208870
2014 PE	99608	100625	1	200234
2011 AE	89674	90131	-	179805
2009 PE	-	-	-	-
2006 AE	84801	86738	-	171539
2004 PE	-	-	-	-
2001 AE	88672	91308	-	179980

Year	Male	Female	Others	Total
1999 PE	-	-	-	-
1996 AE	85767	87551	-	173318
1991 AE	81996	83244	-	165240
1989 AE	73163	74568	-	147731
1984 AE	64800	65579	-	130379
1980 AE	59762	60558	-	120320
1977 AE	59555	60118	-	119673
1971 AE	53379	54071	-	107450
1967 AE	-	-	-	96359

Number of Electors

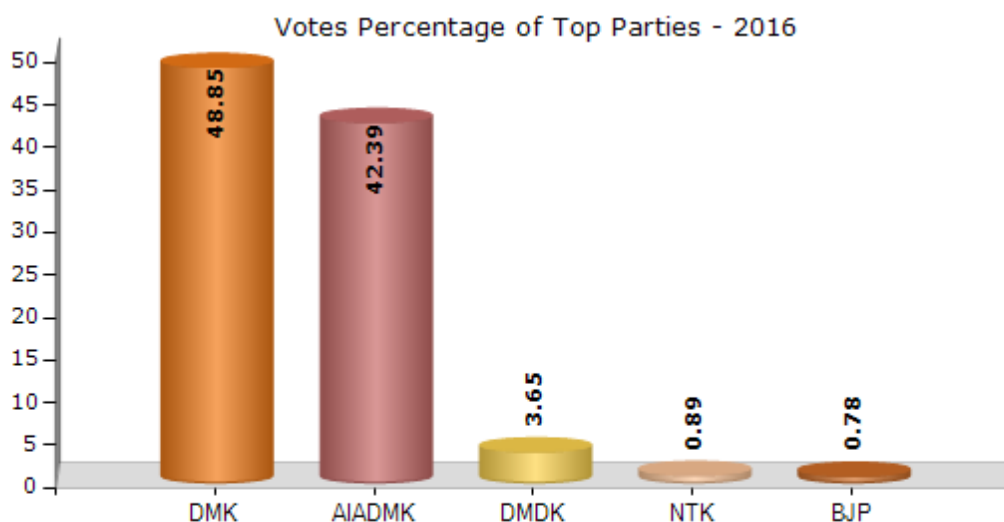


Note : AE : Assembly Election, PE : Assembly Segment of Parliamentary Election

Historical Summary Election Results

Summary Result of Assembly Election - 2016

Candidate Name	Party	Votes	Votes %
Ramar .E	DMK	89923	48.85
Chandrasekaran .R	AIADMK	78027	42.39
Jamuna Thangavel	DMDK	6726	3.65
Seeni .Prakas	NTK	1643	0.89
Shathakathulla .N.K.N	BJP	1437	0.78
Chandrasekaran .T	IND	1031	0.56
Maruthaiveeran .V	BSP	950	0.52
Balasubramani .S	PMK	870	0.47
Jeganathan .M	IND	554	0.3
Selvam .R	IND	449	0.24
Sankamada Ashok Kumar .S	KMDK	233	0.13
Chandran .S	TMMK	172	0.09
Siva @ Sivaperumal	PPIS	155	0.08
	NOTA	1906	1.04



Polling Station Level Election Results

Number and Name of Polling Stations (PS) (2021)

Number of Polling Stations	Name of Polling Stations	Number of Polling Stations	Name of Polling Stations
1	Panchayat Union Middle School North Side East West Terraced Building, South Facing, ,Vittukatti 639105	20	Panchayat Union Elementary School, East West Terraced Building, North Facing ,Vallam 639 105
2	Panchayat Union Middle School North South Terraced Building, East facing , South Portion , ,Vittukatti 639105	21	Panchayat Union Elementary School, North Side Terraced Building, South Facing, Kombadippatti 639 105
3	Panchayat Union Middle School, Terraced South Building Eastern Portion, North Facing, ,Vittukatti 639105	22	Panchayat Union Elementary School, East Facing, Tiled Building , ,K.Puthupatti 639 105
4	Panchayat Union Middle School , South Side East West Terraced Building ,Western Portion , North Facing , ,Vittukatti 639105	23	Government Higher Secondary School, East Facing, North South Terraced Building, Room No.3. Vengampatti - 639120
5	Adhidraavidar Welfare High School New Terraced building ,Eastern portion, South Facing, Nanthan kottai 639105	23A	Government Higher Secondary School, East Facing, North South Terraced Building, Room No.3. Vengampatti - 639120
5A	Adhidraavidar Welfare High School New Terraced building ,Eastern portion, South Facing, Nanthan kottai 639105	24	Panchayat Union Elementary School, West Tiled building ,North facing, Vengampatti 639 120
6	Panchayat Union Elementary School , East West Tiled Building, South Facing, ,Mahilipatti 639105	25	Panchayat Union Elementary School, South Facing, East West Terraced Building, Vengampatti - 639 120
7	Panchayat Union Middle School Additional Terraced Building, facing North, Mathipatti 639105	26	Panchayat Union Elementary School, , East West Terraced Building ,North Facing ,East Side, ,Mettupatti 639120
8	Panchayat Union Elementary School, North Facing South Terraced Building, Punavasipatti 639105	27	Panchayat Union Elementary School,, East West Terraced building , North Facing, West Side, Mettupatti 639120
9	Panchayat Union Elementary School, North Facing, Middle Tiled Building East Portion, ,Punavasipatti 639105	28	Panchayat Union Elementary School, Additional South New Terraced Building, Facing North, East West Building Thimmachipuram - 639 105
10	Panchayat Union Elementary School, North South Tiled Building, West Facing, Eastern wing, Punavasippatti 639 105	28A	Panchayat Union Elementary School, Additional South New Terraced Building, Facing North, East West Building Thimmachipuram - 639 105
11	Govt High.,Sec., School, North portion, West Facing ,Terraced building ,Lalapettai 639105	29	Panchayat Union Elementary School,North South Tiled Building, Facing West ,Veeravalli 639105
12	Government Hr Sec School, Westrn side, South North Middle Terraced Building, Middle Portion, West Facing, Lalapet 639105	30	Adidraavidar Welfare Elementary School, North South Terraced Building, Facing West, ,K.Pettai 639105
13	Government Higher Secondary School North Additional SSA Terraced Building,North south, East facing,Lalapet 639105	31	Panchayat Union Elementary School East West Tiled Building, Facing North, ,Inutrimangalam 639 105
14	Government High.,Sec.,School Western Side, South North, South Terraced Building, North portion, East Facing , ,Lalapettai 639105	32	Panchayat Union Elementary School, East Facing North South Tiled Building, Seegampatti 639 105
15	Government Higher Secondary School, Additional East West New Terraced building, Middle Portion, South Facing , ,Lalapet 639 105	33	Panchayat Office ,East West Terraced Building, Facing North, ,Vathiyam 639 105
15A	Government Higher Secondary School, Additional East West New Terraced building, Middle Portion, South Facing , ,Lalapet 639 105	34	Government Library Building. East West Building, South Facing, (Opposite to Panchayat Office) Vathiyam.
16	Panchayat Union Elementary School New East West Terraced Building , North Facing, ,Karupathur 639105	35	Vivekananda Aided M.School, South Portion East West Tiled Building, Facing West ,Kandiyur 639106 ,Kandiyur 639105
17	Adidraavidar Welfare Middle School,North Facing, East West Terraced Building, East Wing, Pillalalayam 639105	36	Vivekananda Aided Middle School, Western Portion East West Terraced Building, Facing south , ,Kandiyur 639 105
18	Adidraavidar Welfare Middle School,North South Building, West Facing, Pillalalayam 639105	37	Panchayat Union Middle School North New, North South Terraced Building, Facing West , ,Manathattai 639104
19	Adi draavidar Welfare Middle School, School, North South Tereced Building, West Facing East Portion, Pillalalayam - 639105	38	Panchayat Union Middle School North side, West Asbestos North South Building, Facing East ,Manathattai 639104

Contd....

Polling Station Level Election Results

Polling Station-wise Votes Secured by Overall Top Five Parties in Kulithalai Assembly in Assembly Election (AE) under Perambalur Parliamentary Constituency in Tamil Nadu (2021)

Number of Polling Station	Winner - R.Manickam (DMK)	Runner-up - N.R. Chandrasekar (AIADMK)	3rd - Seen. Prakasu (NTK)	4th - R. Saravanan (IND)	5th - V.Nirosha (AMMKMNKZ)	NOTA	Other	Total Votes Secured
32	202	354	65	0	0	3	2	626
33	288	265	29	1	0	1	8	592
34	281	245	63	1	2	4	7	603
35	297	268	26	1	0	1	5	598
36	411	195	26	4	2	1	8	647
37	468	195	27	2	2	5	6	705
38	418	192	52	3	3	0	12	680
39	341	161	22	0	2	2	6	534
39A	273	224	14	1	0	5	15	532
40	299	197	33	0	0	3	18	550
41	421	206	53	3	3	10	30	726
42	310	161	38	0	4	6	18	537
43	353	240	35	1	8	5	13	655
44	331	215	25	2	0	4	12	589
45	301	170	35	2	19	5	22	554
46	273	100	50	0	3	4	20	450
46A	308	135	20	1	3	5	16	488
47	385	186	39	0	6	9	19	644
48	340	76	40	2	0	7	13	478
49	226	64	35	0	1	3	4	333
49A	245	66	25	0	2	1	11	350
50	232	187	27	0	3	6	10	465
51	301	112	39	0	2	0	20	474
52	324	141	39	2	3	1	15	525
53	257	140	50	1	2	6	8	464
53A	299	184	30	3	2	5	16	539
54	285	137	43	0	2	3	9	479
54A	344	174	27	1	1	1	18	566
55	378	245	62	2	3	5	19	714
56	252	173	53	0	8	6	10	502
56A	266	213	26	3	4	5	10	527
57	240	201	44	2	1	3	4	495
58	453	266	81	6	3	2	26	837
59	262	109	39	0	7	6	10	433
59A	266	127	26	1	4	7	8	439

Contd....

Polling Station Level Election Results

Winner, Runner-up and 3rd Party Position & Winning Margin According to Polling Stations in Kulithalai Assembly in Assembly Election (AE) under Perambalur Parliamentary Constituency in Tamil Nadu (2021)

Polling Station Number	Winner Party	Winner Votes (%)	Runner-up Party	Runner-up Votes (%)	Winning Margin Votes (%)	Third Party	Third Party Votes (%)	Other Votes (%)
64	DMK	528 (60.14)	AIADMK	249 (28.36)	279 (31.78)	NTK	77 (8.77)	24 (2.73)
65	DMK	349 (51.86)	AIADMK	274 (40.71)	75 (11.15)	NTK	29 (4.31)	21 (3.12)
66	DMK	396 (53.3)	AIADMK	278 (37.42)	118 (15.88)	NTK	46 (6.19)	23 (3.1)
67	DMK	306 (55.74)	AIADMK	197 (35.88)	109 (19.86)	NTK	34 (6.19)	12 (2.19)
68	DMK	312 (45.35)	AIADMK	288 (41.86)	24 (3.49)	NTK	78 (11.34)	10 (1.45)
69	DMK	334 (53.44)	AIADMK	221 (35.36)	113 (18.08)	NTK	51 (8.16)	19 (3.04)
70	DMK	216 (48.76)	AIADMK	188 (42.44)	28 (6.32)	NTK	30 (6.77)	9 (2.03)
70A	DMK	271 (55.31)	AIADMK	188 (38.37)	83 (16.94)	NTK	14 (2.86)	17 (3.47)
71	DMK	363 (57.62)	AIADMK	236 (37.46)	127 (20.16)	NTK	19 (3.02)	12 (1.9)
72	DMK	378 (74.56)	AIADMK	113 (22.29)	265 (52.27)	NTK	10 (1.97)	6 (1.18)
73	DMK	255 (56.42)	AIADMK	147 (32.52)	108 (23.9)	NTK	44 (9.73)	6 (1.33)
73A	DMK	284 (58.56)	AIADMK	169 (34.85)	115 (23.71)	NTK	18 (3.71)	14 (2.89)
74	DMK	378 (51.08)	AIADMK	265 (35.81)	113 (15.27)	NTK	64 (8.65)	33 (4.46)
75	DMK	361 (55.8)	AIADMK	255 (39.41)	106 (16.39)	NTK	11 (1.7)	20 (3.09)
76	DMK	334 (56.9)	AIADMK	198 (33.73)	136 (23.17)	NTK	29 (4.94)	26 (4.43)
77	DMK	454 (51.07)	AIADMK	369 (41.51)	85 (9.56)	NTK	41 (4.61)	25 (2.81)
78	DMK	270 (46.08)	AIADMK	229 (39.08)	41 (7)	NTK	71 (12.12)	16 (2.73)
78A	DMK	281 (49.56)	AIADMK	235 (41.45)	46 (8.11)	NTK	19 (3.35)	32 (5.64)
79	DMK	511 (53.85)	AIADMK	340 (35.83)	171 (18.02)	NTK	53 (5.58)	45 (4.74)
80	DMK	252 (45)	AIADMK	215 (38.39)	37 (6.61)	NTK	73 (13.04)	20 (3.57)
80A	AIADMK	247 (46)	DMK	237 (44.13)	10 (1.87)	NTK	21 (3.91)	32 (5.96)
81	DMK	406 (52.86)	AIADMK	317 (41.28)	89 (11.58)	NTK	27 (3.52)	18 (2.34)
82	DMK	258 (49.05)	AIADMK	225 (42.78)	33 (6.27)	NTK	30 (5.7)	13 (2.47)
82A	DMK	255 (50.2)	AIADMK	212 (41.73)	43 (8.47)	NTK	17 (3.35)	24 (4.72)
83	DMK	510 (59.16)	AIADMK	280 (32.48)	230 (26.68)	NTK	41 (4.76)	31 (3.6)
84	DMK	438 (55.94)	AIADMK	290 (37.04)	148 (18.9)	NTK	38 (4.85)	17 (2.17)
85	DMK	230 (54.63)	AIADMK	157 (37.29)	73 (17.34)	NTK	25 (5.94)	9 (2.14)
86	DMK	321 (46.59)	AIADMK	312 (45.28)	9 (1.31)	NTK	34 (4.93)	22 (3.19)
87	DMK	314 (45.77)	AIADMK	305 (44.46)	9 (1.31)	NTK	52 (7.58)	15 (2.19)
88	DMK	455 (52.48)	AIADMK	325 (37.49)	130 (14.99)	NTK	57 (6.57)	30 (3.46)
89	AIADMK	311 (47.12)	DMK	305 (46.21)	6 (0.91)	NTK	25 (3.79)	19 (2.88)
90	DMK	328 (48.45)	AIADMK	260 (38.4)	68 (10.05)	NTK	46 (6.79)	43 (6.35)
91	DMK	406 (53)	AIADMK	270 (35.25)	136 (17.75)	NTK	52 (6.79)	38 (4.96)
92	DMK	298 (48.06)	AIADMK	256 (41.29)	42 (6.77)	NTK	31 (5)	35 (5.65)
93	AIADMK	391 (51.25)	DMK	300 (39.32)	91 (11.93)	NTK	23 (3.01)	49 (6.42)
94	AIADMK	230 (50.44)	DMK	164 (35.96)	66 (14.48)	NTK	48 (10.53)	14 (3.07)
94A	AIADMK	258 (54.32)	DMK	169 (35.58)	89 (18.74)	NTK	12 (2.53)	36 (7.58)

Contd....

Socio-Economic Amenities - Rural

Access to Education Facilities

Particulars	Number of Villages (% of Population)				
	Available	Not Available	If Not Available (Distance of Nearest Facility)		
			A	B	C
Govt. Primary School	49 (100)	0 (0)	0 (0)	0 (0)	0 (0)
Private Primary School	15 (33)	34 (67)	0 (0)	0 (0)	0 (0)
Govt. Middle School	43 (92)	6 (8)	2 (1)	2 (3)	0 (0)
Private Middle School	11 (27)	38 (73)	1 (2)	0 (0)	0 (0)
Govt. Secondary School	19 (47)	30 (53)	14 (23)	10 (21)	0 (0)
Private Secondary School	9 (27)	40 (73)	3 (4)	1 (1)	0 (0)
Govt. Senior Secondary School	10 (23)	39 (77)	16 (26)	17 (35)	5 (11)
Private Senior Secondary School	2 (9)	47 (91)	0 (0)	0 (0)	0 (0)
Govt. Arts and Science Degree College	1 (3)	48 (97)	3 (3)	9 (19)	26 (55)
Private Arts and Science Degree College	2 (6)	47 (94)	0 (0)	3 (7)	6 (9)
Govt. Engineering College	0 (0)	49 (100)	0 (0)	0 (0)	10 (16)
Private Engineering College	1 (1)	48 (99)	4 (9)	13 (25)	21 (49)
Govt. Medicine College	0 (0)	49 (100)	0 (0)	0 (0)	49 (100)
Private Medicine College	0 (0)	49 (100)	0 (0)	0 (0)	0 (0)
Govt. Management Institute	1 (2)	48 (98)	0 (0)	0 (0)	16 (30)
Private Management Institute	0 (0)	49 (100)	0 (0)	1 (1)	31 (67)
Govt. Polytechnic	0 (0)	49 (100)	0 (0)	1 (3)	8 (14)
Private Polytechnic	0 (0)	49 (100)	2 (4)	14 (25)	24 (55)
Govt. Vocational Training School/ITI	1 (2)	48 (98)	0 (0)	0 (0)	7 (13)
Private Vocational Training School/ITI	2 (6)	47 (94)	6 (13)	19 (38)	14 (28)
Govt. Non Formal Training Centre	47 (98)	2 (2)	1 (0)	0 (0)	1 (2)
Private Non Formal Training Centre	0 (0)	49 (100)	0 (0)	0 (0)	0 (0)
Govt. School For Disabled	0 (0)	49 (100)	0 (0)	0 (0)	38 (74)
Private School For Disabled	0 (0)	49 (100)	0 (0)	0 (0)	11 (26)
Government Others	0 (0)	49 (100)	0 (0)	0 (0)	0 (0)
Private Others	0 (0)	49 (100)	0 (0)	0 (0)	0 (0)

Note : Distance A : Less than 5 km; B : Between 5-10 km; C : 10+ km.; Source : Data Analysis is based on 2011 Census.

DISCLAIMER

The Terms of Use and Disclaimer of Datanet India Private Limited (hereinafter referred to as "Datanet") for use of this analysis report of **Kulithalai Assembly Constituency (Kulithalai Vidhan Sabha)** :-

1. **Assembly Factbook™** is a Registered Trade Mark owned by Datanet.
2. All the maps are sketched and graphical representation only and have not been drawn to the scale and also not to represent the actual geographical area or boundary of the unit.
3. The data for the aforesaid analysis is based on authentic sources and has been culled from the various publications of Census, CSO and NSSO for district and block level data, various central and state government departments, Central & State Elections Commissions and the concerned Returning Officers' releases, Electoral Rolls, Election results and allied publications, internal assessment, surveys, estimates and analysis. Therefore, certain adjustment of data at micro level may have been done to arrive closer to the macro data.
4. Data have been provided on an "As Is" and "As AVAILABLE" basis
5. The colours shown in the maps or diagram and charts of a particular party, alliance or AC are indicative and do not represent them.
6. This publication which includes maps, sheets, graphs and data would be the property under copyright of Datanet only. The user may use these for its internal study, analysis and research purposes. It's public display, re-selling or any commercial uses by the user are not allowed.
7. Datanet has taken due care and caution in compilation and processing of data and allied information, but does not guarantee the accuracy, adequacy or completeness of any information/analysis and will be not responsible for any errors or omissions or for the results obtained from the use of such information/analysis.
8. All the contents for the publication have been culled from various authentic sources and Datanet reasonably believes such sources to be reliable, but does not make any representations, express or implied as to the accuracy or fitness of use of such information. The information or contents of the information/analysis do not constitute advice and should not be relied upon in making (or refraining from making) any decision. Any reliance placed upon the information provided by Datanet is the sole responsibility and strictly at the user's risk.
9. In no event will Datanet be liable for any damages (including, without limitation, damages for loss of business projects, or loss of profits) arising in contract, tort or otherwise from the use of or inability to use any of its contents, or from any action taken (or refrained from being taken) as a result of using the analysis or any of its contents. Datanet its directors, owners, editors, officials, employees, distributor and agents or any associate will not be liable for any errors in the information contained or any consequences arising from the use of the contents of the provided information/analysis.
10. If any provision of these terms and conditions is held invalid or illegal or unenforceable for any reason by any court of competent jurisdiction, such provision shall be severed and the remainder of provisions of the terms and conditions shall continue in full force and effect as if the Term of Use had been executed with the invalid, illegal or unenforceable provision eliminated.
11. If there are any discrepancies in the information provided, please bring it to attention of Datanet for suitable rectification measures.

Buy Online This Complete Book At
Datanet India eBooks Store

www.indiastatpublications.com

or go directly at

[http://www.indiastatpublications.com/
Assembly_factbook/Tamil_Nadu/Perambalur/ Kulithalai](http://www.indiastatpublications.com/Assembly_factbook/Tamil_Nadu/Perambalur/Kulithalai)

 **indiastat**elections

