



Tamil Nadu

Assembly Factbook™

Lalgudi Assembly Constituency



Key Electoral Data of Lalgudi
Assembly Constituency (Vidhan Sabha)

Tamil Nadu

Assembly Factbook™

Lalgudi Assembly Constituency



Lalgudi Vidhan Sabha

Editor & Director

Dr. R.K. Thukral

Research Editor

Dr. Shafeeq Rahman

Compiled, Researched and Published by Datanet India Pvt. Ltd.

D-100, 1st Floor,

Okhla Industrial Area, Phase-I,
New Delhi- 110020.

Ph.: 91-11- 43580781-84

Email : support@indiastatpublications.com

Website : www.indiastatelections.com

Online Book Store :

www.indiastatpublications.com

Report No. : AFB/TN-143-0125

ISBN : 978-93-5313-780-9

First Edition : January, 2018

Eighth Updated Edition : January, 2025

Price : Rs. 11500/-

US\$ 310

© Datanet India Pvt. Ltd.

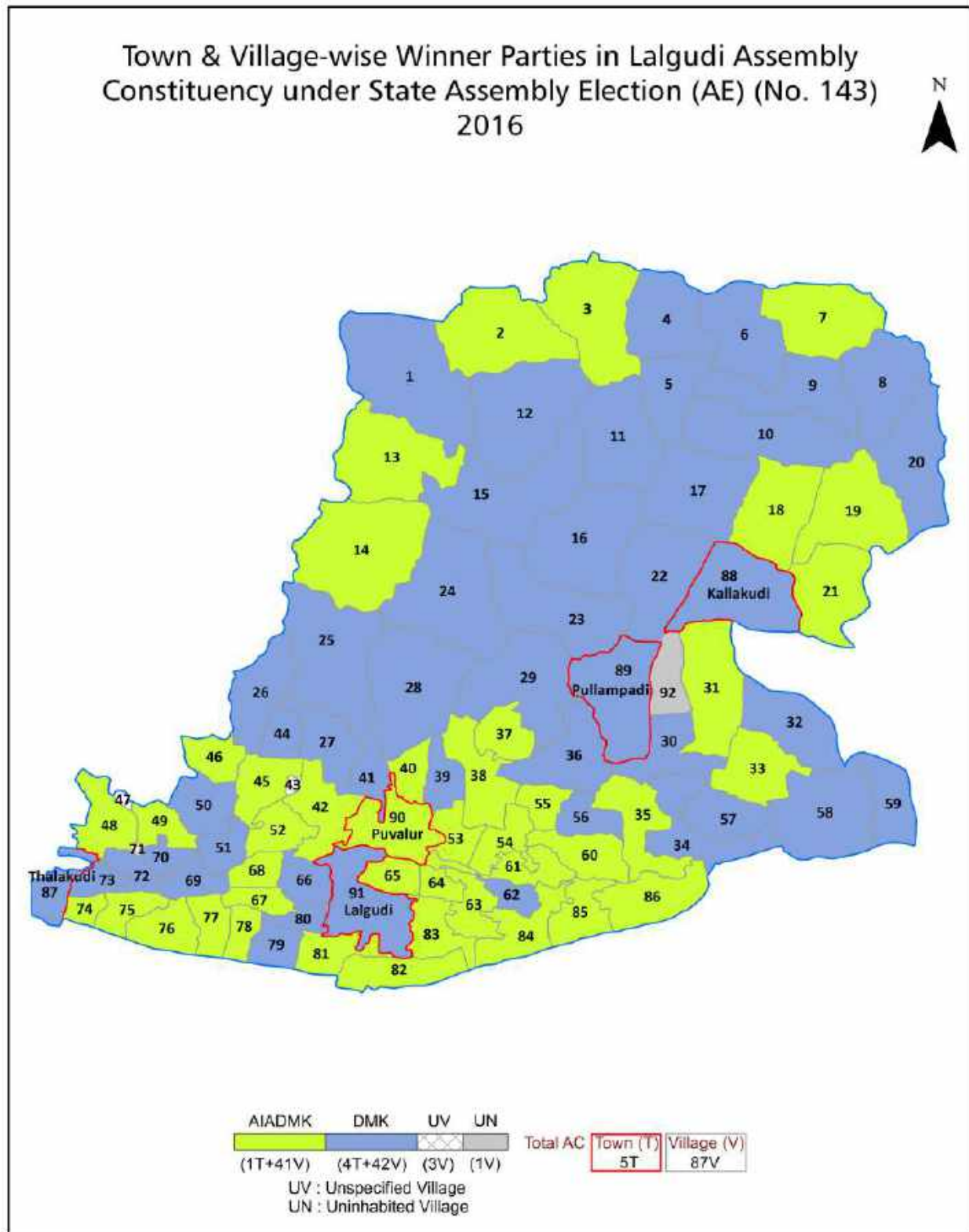
All rights reserved. No part of this book may be reproduced, stored in a retrieval system or transmitted in any form or by any means, mechanical photocopying, photographing, scanning, recording or otherwise without the prior written permission of the publisher. Please refer to Disclaimer at page no. 222 for the use of this publication.

Printed in India

Contents

No.	Particulars	Page No.
	Introduction	
1	Assembly Constituency - (Vidhan Sabha) at a Glance Features of Assembly as per Delimitation Commission of India (2008)	1-2
	Location and Political Maps	
2	Location Map Boundaries of Assembly Constituency - (Vidhan Sabha) in District Boundaries of Assembly Constituency under Parliamentary Constituency - (Lok Sabha) Town & Village-wise Winner Parties- 2024, 2021, 2019, 2016, 2014, 2011 and 2009	3-11
	Administrative Setup (2011)	
3	District Sub-district Towns Villages Inhabited Villages Uninhabited Villages Village Panchayat Intermediate Panchayat	12-17
	Demographics (2011)	
4	Population Households Rural/Urban Population Towns and Villages by Population Size Sex Ratio (Total & 0-6 Years) Religious Population Social Population Literacy Rate	18-19
	Electoral Features	
5	Important Dates of Last Elections Held Electors by Gender Service Electors Voters Voters Turnout Polling Stations & Average Number of Electors per Polling Station Electors by Age Group Present Elected Representatives	20-25
	Historical Summary Election Results	
6	Vote Share of Major Parties Winning Margin (Number & Percentage) Polarity of Parties Summary Result of Assembly Segment of Parliamentary Elections 2024, 2019, 2014, 2009, 2004 and 1999 Summary Result of Assembly Elections 2021, 2016, 2011, 2006, 2001, 1996, 1991, 1989, 1984, 1980, 1977, 1971 and 1967	26-47
	Polling Station Level Election Results	
7	Name and Number of Polling Station 2024, 2021, 2019, 2016, 2014, 2011 and 2009 Polling Station-wise Electors, Voters & Voters Turnout 2024, 2021, 2019, 2016, 2014, 2011 and 2009 Polling Station wise Elections Results 2024, 2021, 2019, 2016, 2014, 2011 and 2009	48-201
	Share of Assembly Constituency	
8	Share of Assembly Constituency - (Vidhan Sabha) in State, District and Parliamentary Constituency - (Lok Sabha)	202
	Socio-Economic Amenities (2011)	
9	Access to Administrative Units Agricultural, Manufacturing and Industrial Commodities Demographic Indicators Education Health & Manpower Drinking Water Supply Sanitation Entertainment and Recreations Infrastructure Power Food Allocation Distribution and Marketing of Agriculture Commodities Infrastructure Transport and Road Infrastructure Communication Banking and Financial Services Land Use Irrigation Source	203-218
10	Abbreviation & Sources	219-221
11	Disclaimer	222

Location & Political Map



Administrative Setup

List of Village Panchayat & Intermediate Panchayat (Block) Name - 2011

Village Name	Village Panchayat Name	Intermediate Panchayat Name
Adikudi	Adikudi	Lalgudi
Alambadi	Alambadi	Pullambadi
Alambakkam	Alambakkam	Pullambadi
Alangudimahajanam	Alangudimahajanam	Lalgudi
Angarai	Angarai	Lalgudi
Appadurai	Appadurai	Lalgudi
Ariyur	Ariyur	Lalgudi
Chinnavalakurichi	Madakkudi	Lalgudi
Edangimangalam	E.Vellanur	Pullambadi
Esanakorai	Esanakorai	Lalgudi
Garudamangalam (North)	Garudamangalam	Pullambadi
Garudamangalam (South)	Garudamangalam	Pullambadi
Idaiyathumangalam	Idaiyathumangalam	Lalgudi
Jangamarajapuram	Jangamarajapuram, Koonakudi	Lalgudi
Kallagam	Kallagam	Pullambadi
Kanakiliyanallur	Kanakiliyanallur	Pullambadi
Kannakudi	Kannakudi	Pullambadi
Keelamarimangalam	Neikuppai	Lalgudi
Keelanbil	Keelanbil	Lalgudi
Keelaperungavoor	Keelaperungavoor	Lalgudi
Keelarasoor	Kelarasur	Pullambadi
Komagudi	Komagudi	Lalgudi
Koonur	Koohur	Lalgudi
Kovandakurichi	Kovandakurichi	Pullambadi
Kumalur	Kumalur	Pullambadi
M. Kannanoor	M.Kannanur	Pullambadi
Madakudi	Madakkudi	Lalgudi
Mahilambadi	Mahilampadi	Lalgudi
Malvoy	Malvoi	Pullambadi

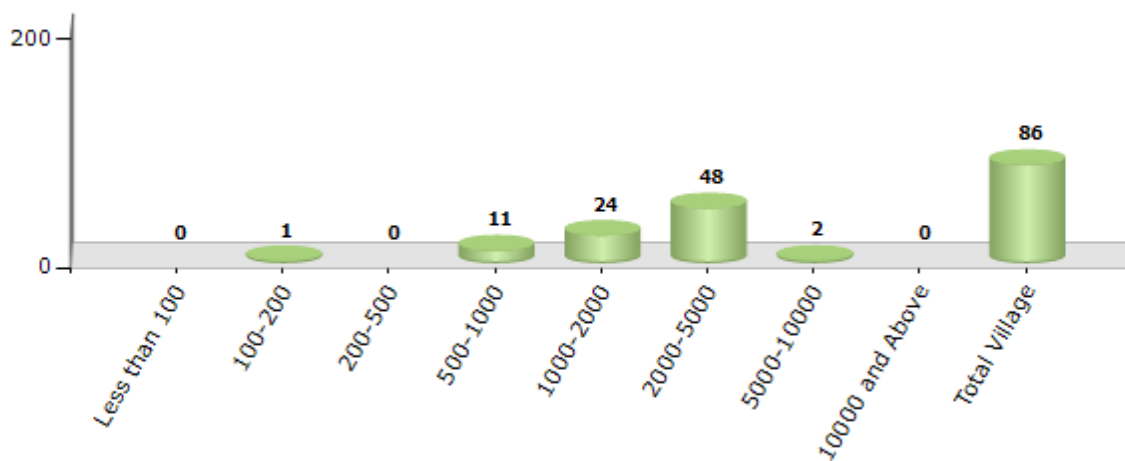
Contd....

Demographics

Number of Villages by Population Size - 2011

Less than 100	100-200	200-500	500-1000	1000-2000	2000-5000	5000-10000	10000 and Above	Total Village
0	1	0	11	24	48	2	0	86

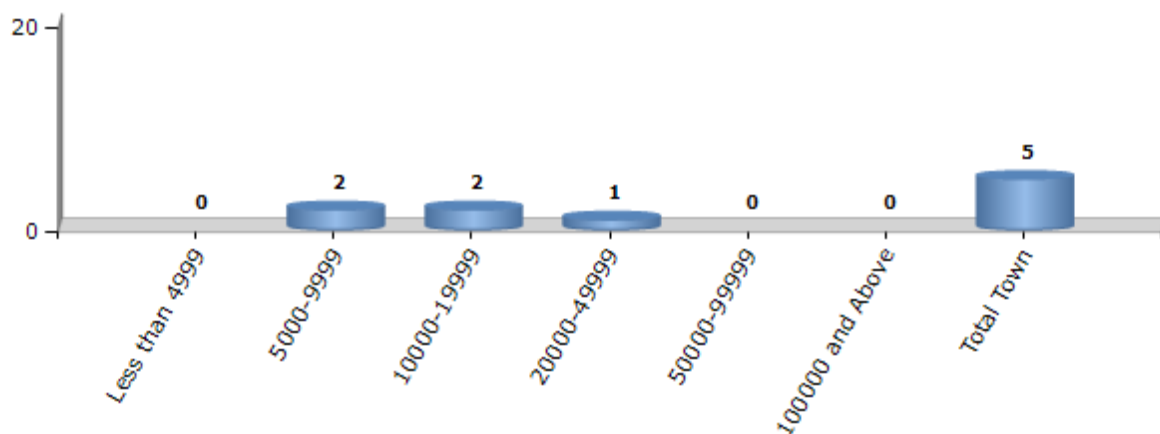
Number of Villages by Population Size - 2011



Number of Towns by Population Size - 2011

Less than 4999	5000-9999	10000-19999	20000-49999	50000-99999	100000 and Above	Total Town
0	2	2	1	0	0	5

Number of Towns by Population Size - 2011



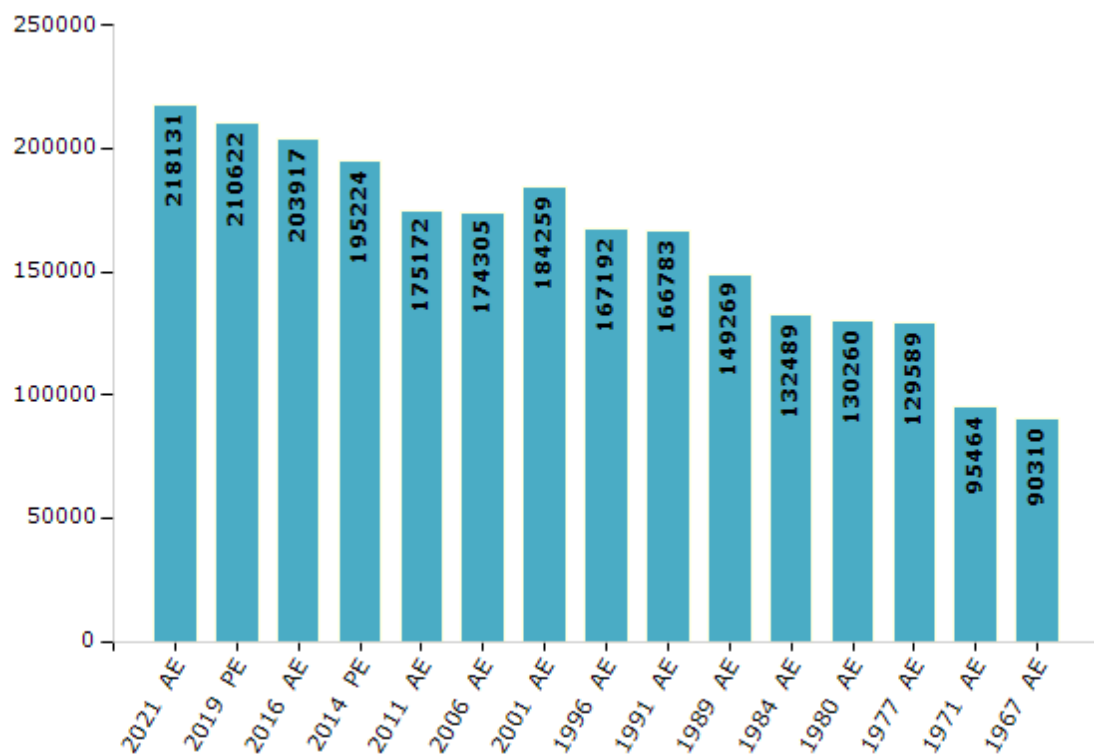
Electoral Features

Electors by Male & Female

Year	Male	Female	Others	Total
2021 AE	105741	112375	15	218131
2019 PE	102607	108003	12	210622
2016 AE	99475	104428	14	203917
2014 PE	96467	98747	10	195224
2011 AE	86808	88359	5	175172
2009 PE	-	-	-	-
2006 AE	84080	90225	-	174305
2004 PE	-	-	-	-
2001 AE	90259	94000	-	184259

Year	Male	Female	Others	Total
1999 PE	-	-	-	-
1996 AE	82722	84470	-	167192
1991 AE	82796	83987	-	166783
1989 AE	74478	74791	-	149269
1984 AE	65837	66652	-	132489
1980 AE	65307	64953	-	130260
1977 AE	64827	64762	-	129589
1971 AE	46842	48622	-	95464
1967 AE	-	-	-	90310

Number of Electors



Note : AE : Assembly Election, PE : Assembly Segment of Parliamentary Election

Historical Summary Election Results

Summary Result of Assembly Election - 2016

Candidate Name	Party	Votes	Votes %
Soundarapandian A	DMK	77946	46.8
Vijayamurthy M	AIADMK	74109	44.5
Jayaseelan M	CPM	6784	4.07
Sampath P	NTK	1521	0.91
Selvakumar K	IJK	892	0.54
Murugavel K	IND	766	0.46
Umamaheswaran R	PMK	745	0.45
Jayachandran S	IND	504	0.3
Jeyakumar A	IND	381	0.23
Karthik S	SHS	294	0.18
Citrarasu B	AIFB	188	0.11
Thangamani K	IND	137	0.08
Soundarapandian D	IND	114	0.07
Chinnasamy V	IND	114	0.07
Lawrence S	GMI	106	0.06
	NOTA	1953	1.17

Polling Station Level Election Results

Number and Name of Polling Stations (PS) (2021)

Number of Polling Stations	Name of Polling Stations	Number of Polling Stations	Name of Polling Stations
1	Panchayat Union Middle School, Neikulam, East West Tiled Building, Facing North.	19	Government Higher Secondary School, Kallagam, East West Building, East Side, Facing North.
1A	Panchayat Union Middle School, Neikulam, East West Tiled Building, Facing North.	20	Government Higher Secondary School, Kallagam, New East West Building, East Portion, Facing South.
2	Panchayat Union Elementary School, Nedungur , East West Tiled Building, Eastern Portion, Facing South.	21	Government Higher Secondary School, Kallagam, East West Building, Facing North.
3	Panchayat Union Elementary School, Ottathur, North South Terraced Building, North Portion, Facing East	22	Panchayat Union Middle School, Keelarsasur, East West Building, Middle Portion, Facing South
4	Panchayat Union Elementary School, Ottathur, South North Terraced Building, South Portion, Facing East	23	Panchayat Union Middle School, Keelarasur, West Building, Facing East.
5	Panchayat Union Elementary School, Oottathur, North South Building, South portion, Facing west	23A	Panchayat Union Middle School, Keelarasur, West Building, Facing East.
6	Panchayat Union Elementary School, Oottathur, North south building, Middle Portion, Facing west	24	Panchayat Union Middle School, Melarasur, East West Middle Terraced Building, Eastern Portion, Facing South
7	Panchayat Union Elementary School, Nambukurichi, East West Tiled Building, West Portion, Facing North.	25	Panchayat Union Middle School, Melarasur, East West Terraced Building, West Portion, Facing South
8	Panchayat Union Middle School(SSA), Thiranipalayam, North South Terraced Building, South Portion Facing East.	25A	Panchayat Union Middle School, Melarasur, East West Terraced Building, West Portion, Facing South
9	Panchayat Union Middle School, (SSA) Thiranipalayam, East West Tiled Building, Eastern Side, Facing South	26	Panchayat Union Elementary School, Malvoi, East West New Building, West Portion, Facing South
9A	Panchayat Union Middle School, (SSA) Thiranipalayam, East West Tiled Building, Eastern Side, Facing South	27	Panchayat Union Elementary School, Malvai, North South Terraced New Building, South Portion, Facing East
10	Panchayat Union Elementary School, Garudamangalam, East West Building, South Building, Facing North.	28	Panchayat Union Elementary School, Malvai, South North New Terraced Building, North Side, East Facing.
11	Panchayat Union Middle School, Azhundhalaipur, East West Building, West Portion, Facing North.	29	Panchayat Union Elementary School, Varakuppai, North South New Building, Facing East
12	Panchayat Union Middle School, Azhundhalaipur, East West Building, East Portion, Facing North.	30	Panchayat Union Elementary School, Sirukalappur, East West Terraced Building, Facing South
13	Panchayat Union Middle School, Saradamangalam, South Side, East West Building, Facing North.	31	Panchayat Union Elementary School, Sirukalappur, East West Tiled Building, Facing South
14	Panchayat Union Middle School, Saradamangalam, North South Building, North Side, East Facing	32	Panchayat Union Elementary School, Peruvalappur, East West New Terraced Building, West Side, Facing North
15	Panchayat Union Elementary School, M.kannanur, North Building, West Portion, Facing South.	33	Panchayat Union Elementary School, Peruvalappur, North South Building, South Portion, Facing East
16	Panchayat Union Elementary School, M.kannanur, South Building East Portion, Facing North	34	Panchayat Union Elementary School, Peruvalappur, East West Terraced Building, East Side, Facing North
17	Panchayat Union Elementary School, Orathur , East West Building, West Portion, Facing South.	35	Panchayat Union Elementary School, Peruvalappur, North South Building, North Portion, Facing East
17A	Panchayat Union Elementary School, Orathur , East West Building, West Portion, Facing South.	36	Panchayat Union Middle School, Periakurukkai , East West New Terraced Building, West Portion, Facing North
18	Panchayat Union Elementary School, Orathur , East West Building, East Portion, Facing South.	37	Panchayat Union Middle School, Periakurukkai., East Side, East West Terraced Building, Facing North

Contd....

Polling Station Level Election Results

Polling Station-wise Votes Secured by Overall Top Five Parties in Lalgudi Assembly in Assembly Election (AE) under Perambalur Parliamentary Constituency in Tamil Nadu (2021)

Number of Polling Station	Winner - A.Soundara pandian (DMK)	Runner-up - D.R. Dharmaraj (AIADMK)	3rd - I.Malar Tamil Prabha (NTK)	4th - M.Vijayamurthy (AMMKMNKZ)	5th - U.Johnson (IND)	NOTA	Other	Total Votes Secured
31	357	300	52	13	1	6	2	731
32	422	333	40	3	0	5	3	806
33	186	233	27	12	2	3	5	468
34	172	166	25	5	0	3	2	373
35	366	241	64	0	2	0	2	675
36	370	461	39	6	2	5	1	884
37	344	279	43	4	1	3	2	676
38	182	205	39	5	1	7	1	440
38A	163	256	19	4	2	6	3	453
39	232	216	40	2	3	5	1	499
39A	254	245	10	0	1	3	4	517
40	223	346	66	5	1	2	5	648
41	251	254	59	2	0	0	3	569
42	356	188	18	6	1	4	5	578
43	380	274	46	4	4	2	1	711
44	309	387	41	2	0	2	6	747
45	353	299	62	3	1	1	4	723
46	320	401	66	9	5	9	13	823
47	273	179	33	0	0	3	0	488
48	352	154	27	2	1	5	2	543
49	176	185	40	4	1	2	2	410
50	344	351	74	4	1	8	7	789
51	221	251	79	12	1	6	2	572
52	263	202	56	5	0	4	1	531
53	271	291	46	8	0	4	7	627
54	289	265	82	9	0	5	4	654
55	290	312	106	8	3	5	3	727
56	328	296	91	15	0	6	1	737
57	202	152	50	7	0	3	2	416
57A	207	167	30	7	0	5	2	418
58	273	179	49	3	1	6	7	518
59	265	219	82	9	0	9	4	588
60	246	82	91	17	1	2	3	442
60A	337	102	36	22	1	1	2	501
61	224	310	45	5	1	4	6	595

Contd....

Polling Station Level Election Results

Winner, Runner-up and 3rd Party Position & Winning Margin According to Polling Stations in Lalgudi Assembly in Assembly Election (AE) under Perambalur Parliamentary Constituency in Tamil Nadu (2021)

Polling Station Number	Winner Party	Winner Votes (%)	Runner-up Party	Runner-up Votes (%)	Winning Margin Votes (%)	Third Party	Third Party Votes (%)	Other Votes (%)
66	AIADMK	221 (40.18)	DMK	218 (39.64)	3 (0.54)	NTK	106 (19.27)	5 (0.91)
66A	DMK	267 (44.06)	AIADMK	261 (43.07)	6 (0.99)	NTK	69 (11.39)	9 (1.49)
67	AIADMK	165 (42.86)	DMK	160 (41.56)	5 (1.3)	NTK	55 (14.29)	5 (1.3)
67A	AIADMK	221 (47.02)	DMK	195 (41.49)	26 (5.53)	NTK	44 (9.36)	10 (2.13)
68	DMK	337 (44.81)	AIADMK	306 (40.69)	31 (4.12)	NTK	96 (12.77)	13 (1.73)
69	AIADMK	319 (48.85)	DMK	270 (41.35)	49 (7.5)	NTK	54 (8.27)	10 (1.53)
70	DMK	360 (52.1)	AIADMK	266 (38.49)	94 (13.61)	NTK	57 (8.25)	8 (1.16)
71	DMK	314 (49.84)	AIADMK	226 (35.87)	88 (13.97)	NTK	80 (12.7)	10 (1.59)
72	AIADMK	268 (46.29)	DMK	258 (44.56)	10 (1.73)	NTK	46 (7.94)	7 (1.21)
73	DMK	418 (58.63)	AIADMK	202 (28.33)	216 (30.3)	NTK	80 (11.22)	13 (1.82)
74	AIADMK	238 (41.9)	DMK	236 (41.55)	2 (0.35)	NTK	78 (13.73)	16 (2.82)
75	AIADMK	338 (48.08)	DMK	299 (42.53)	39 (5.55)	NTK	52 (7.4)	14 (1.99)
76	AIADMK	251 (45.14)	DMK	236 (42.45)	15 (2.69)	NTK	55 (9.89)	14 (2.52)
77	DMK	274 (49.82)	AIADMK	227 (41.27)	47 (8.55)	NTK	39 (7.09)	10 (1.82)
78	AIADMK	191 (45.91)	DMK	174 (41.83)	17 (4.08)	NTK	44 (10.58)	7 (1.68)
78A	AIADMK	254 (49.13)	DMK	211 (40.81)	43 (8.32)	NTK	34 (6.58)	18 (3.48)
79	DMK	346 (53.64)	AIADMK	194 (30.08)	152 (23.56)	NTK	97 (15.04)	8 (1.24)
80	DMK	274 (44.48)	AIADMK	222 (36.04)	52 (8.44)	NTK	77 (12.5)	43 (6.98)
81	DMK	424 (64.15)	AIADMK	188 (28.44)	236 (35.71)	NTK	34 (5.14)	15 (2.27)
82	DMK	310 (51.84)	AIADMK	242 (40.47)	68 (11.37)	NTK	35 (5.85)	11 (1.84)
83	DMK	236 (53.03)	AIADMK	145 (32.58)	91 (20.45)	NTK	56 (12.58)	8 (1.8)
83A	DMK	253 (51.11)	AIADMK	205 (41.41)	48 (9.7)	NTK	28 (5.66)	9 (1.82)
84	DMK	364 (53.61)	AIADMK	223 (32.84)	141 (20.77)	NTK	83 (12.22)	9 (1.33)
85	DMK	330 (51.4)	AIADMK	244 (38.01)	86 (13.39)	NTK	55 (8.57)	13 (2.02)
86	DMK	447 (59.28)	AIADMK	196 (25.99)	251 (33.29)	NTK	97 (12.86)	14 (1.86)
87	AIADMK	381 (47.39)	DMK	323 (40.17)	58 (7.22)	NTK	89 (11.07)	11 (1.37)
88	DMK	465 (55.96)	AIADMK	246 (29.6)	219 (26.36)	NTK	93 (11.19)	27 (3.25)
89	DMK	183 (42.96)	AIADMK	160 (37.56)	23 (5.4)	NTK	63 (14.79)	20 (4.69)
89A	DMK	221 (47.84)	AIADMK	176 (38.1)	45 (9.74)	NTK	51 (11.04)	14 (3.03)
90	AIADMK	298 (47.6)	DMK	232 (37.06)	66 (10.54)	NTK	83 (13.26)	13 (2.08)
91	DMK	276 (52.37)	AIADMK	158 (29.98)	118 (22.39)	NTK	85 (16.13)	8 (1.52)
92	AIADMK	272 (60.31)	DMK	130 (28.82)	142 (31.49)	NTK	34 (7.54)	15 (3.33)
93	AIADMK	303 (48.1)	DMK	261 (41.43)	42 (6.67)	NTK	50 (7.94)	16 (2.54)
94	AIADMK	288 (48.24)	DMK	260 (43.55)	28 (4.69)	NTK	37 (6.2)	12 (2.01)
95	AIADMK	316 (57.98)	DMK	164 (30.09)	152 (27.89)	NTK	52 (9.54)	13 (2.39)
96	DMK	217 (43.75)	AIADMK	187 (37.7)	30 (6.05)	NTK	71 (14.31)	21 (4.23)
96A	AIADMK	218 (46.09)	DMK	187 (39.53)	31 (6.56)	NTK	44 (9.3)	24 (5.07)

Contd....

Socio-Economic Amenities - Rural

Access to Education Facilities

Particulars	Number of Villages (% of Population)				
	Available	Not Available	If Not Available (Distance of Nearest Facility)		
			A	B	C
Govt. Primary School	78 (93)	8 (7)	3 (2)	0 (0)	0 (0)
Private Primary School	36 (54)	50 (46)	0 (0)	0 (0)	0 (0)
Govt. Middle School	48 (64)	38 (36)	20 (15)	5 (4)	0 (0)
Private Middle School	18 (29)	68 (71)	6 (5)	0 (0)	0 (0)
Govt. Secondary School	15 (21)	71 (79)	36 (36)	13 (13)	0 (0)
Private Secondary School	12 (22)	74 (78)	11 (9)	1 (1)	0 (0)
Govt. Senior Secondary School	9 (12)	77 (88)	37 (38)	18 (18)	0 (0)
Private Senior Secondary School	9 (19)	77 (81)	12 (11)	2 (3)	0 (0)
Govt. Arts and Science Degree College	0 (0)	86 (100)	9 (13)	30 (33)	25 (32)
Private Arts and Science Degree College	0 (0)	86 (100)	0 (0)	9 (8)	13 (13)
Govt. Engineering College	1 (2)	85 (98)	0 (0)	0 (0)	0 (0)
Private Engineering College	0 (0)	86 (100)	2 (2)	28 (30)	55 (66)
Govt. Medicine College	0 (0)	86 (100)	0 (0)	0 (0)	1 (0)
Private Medicine College	0 (0)	86 (100)	1 (1)	19 (22)	65 (76)
Govt. Management Institute	0 (0)	86 (100)	0 (0)	1 (0)	0 (0)
Private Management Institute	0 (0)	86 (100)	2 (2)	24 (28)	59 (70)
Govt. Polytechnic	1 (4)	85 (96)	8 (9)	20 (22)	6 (6)
Private Polytechnic	0 (0)	86 (100)	9 (10)	30 (37)	12 (12)
Govt. Vocational Training School/ITI	0 (0)	86 (100)	0 (0)	2 (2)	0 (0)
Private Vocational Training School/ITI	3 (7)	83 (93)	26 (30)	37 (42)	18 (19)
Govt. Non Formal Training Centre	52 (73)	34 (27)	27 (22)	7 (5)	0 (0)
Private Non Formal Training Centre	0 (0)	86 (100)	0 (0)	0 (0)	0 (0)
Govt. School For Disabled	0 (0)	86 (100)	0 (0)	0 (0)	11 (11)
Private School For Disabled	1 (3)	85 (97)	5 (6)	22 (27)	47 (53)
Government Others	0 (0)	86 (100)	0 (0)	0 (0)	0 (0)
Private Others	0 (0)	86 (100)	0 (0)	0 (0)	0 (0)

Note : Distance A : Less than 5 km; B : Between 5-10 km; C : 10+ km.; Source : Data Analysis is based on 2011 Census.

DISCLAIMER

The Terms of Use and Disclaimer of Datanet India Private Limited (hereinafter referred to as "Datanet") for use of this analysis report of **Lalgudi Assembly Constituency (Lalgudi Vidhan Sabha)** :-

1. **Assembly Factbook™** is a Registered Trade Mark owned by Datanet.
2. All the maps are sketched and graphical representation only and have not been drawn to the scale and also not to represent the actual geographical area or boundary of the unit.
3. The data for the aforesaid analysis is based on authentic sources and has been culled from the various publications of Census, CSO and NSSO for district and block level data, various central and state government departments, Central & State Elections Commissions and the concerned Returning Officers' releases, Electoral Rolls, Election results and allied publications, internal assessment, surveys, estimates and analysis. Therefore, certain adjustment of data at micro level may have been done to arrive closer to the macro data.
4. Data have been provided on an "As Is" and "As AVAILABLE" basis
5. The colours shown in the maps or diagram and charts of a particular party, alliance or AC are indicative and do not represent them.
6. This publication which includes maps, sheets, graphs and data would be the property under copyright of Datanet only. The user may use these for its internal study, analysis and research purposes. It's public display, re-selling or any commercial uses by the user are not allowed.
7. Datanet has taken due care and caution in compilation and processing of data and allied information, but does not guarantee the accuracy, adequacy or completeness of any information/analysis and will be not responsible for any errors or omissions or for the results obtained from the use of such information/analysis.
8. All the contents for the publication have been culled from various authentic sources and Datanet reasonably believes such sources to be reliable, but does not make any representations, express or implied as to the accuracy or fitness of use of such information. The information or contents of the information/analysis do not constitute advice and should not be relied upon in making (or refraining from making) any decision. Any reliance placed upon the information provided by Datanet is the sole responsibility and strictly at the user's risk.
9. In no event will Datanet be liable for any damages (including, without limitation, damages for loss of business projects, or loss of profits) arising in contract, tort or otherwise from the use of or inability to use any of its contents, or from any action taken (or refrained from being taken) as a result of using the analysis or any of its contents. Datanet its directors, owners, editors, officials, employees, distributor and agents or any associate will not be liable for any errors in the information contained or any consequences arising from the use of the contents of the provided information/analysis.
10. If any provision of these terms and conditions is held invalid or illegal or unenforceable for any reason by any court of competent jurisdiction, such provision shall be severed and the remainder of provisions of the terms and conditions shall continue in full force and effect as if the Term of Use had been executed with the invalid, illegal or unenforceable provision eliminated.
11. If there are any discrepancies in the information provided, please bring it to attention of Datanet for suitable rectification measures.

Buy Online This Complete Book At
Datanet India eBooks Store

www.indiastatpublications.com

or go directly at

[http://www.indiastatpublications.com/
Assembly_factbook/Tamil_Nadu/Perambalur/ Lalgudi](http://www.indiastatpublications.com/Assembly_factbook/Tamil_Nadu/Perambalur/Lalgudi)

 **india**stat**elections**

