



Tamil Nadu

Assembly Factbook™

Manachanallur Assembly Constituency



Key Electoral Data of Manachanallur
Assembly Constituency (Vidhan Sabha)



indiastatpublications

Tamil Nadu

Assembly Factbook™

Manachanallur Assembly Constituency



Manachanallur Vidhan Sabha

Editor & Director

Dr. R.K. Thukral

Research Editor

Dr. Shafeeq Rahman

Compiled, Researched and Published by Datanet India Pvt. Ltd.

D-100, 1st Floor,

Okhla Industrial Area, Phase-I,
New Delhi- 110020.

Ph.: 91-11- 43580781-84

Email : support@indiastatpublications.com

Website : www.indiastatelections.com

Online Book Store :

www.indiastatpublications.com

Report No. : AFB/TN-144-0125

ISBN : 978-93-5313-793-9

First Edition : January, 2018

Eighth Updated Edition : January, 2025

Price : Rs. 11500/-

US\$ 310

© Datanet India Pvt. Ltd.

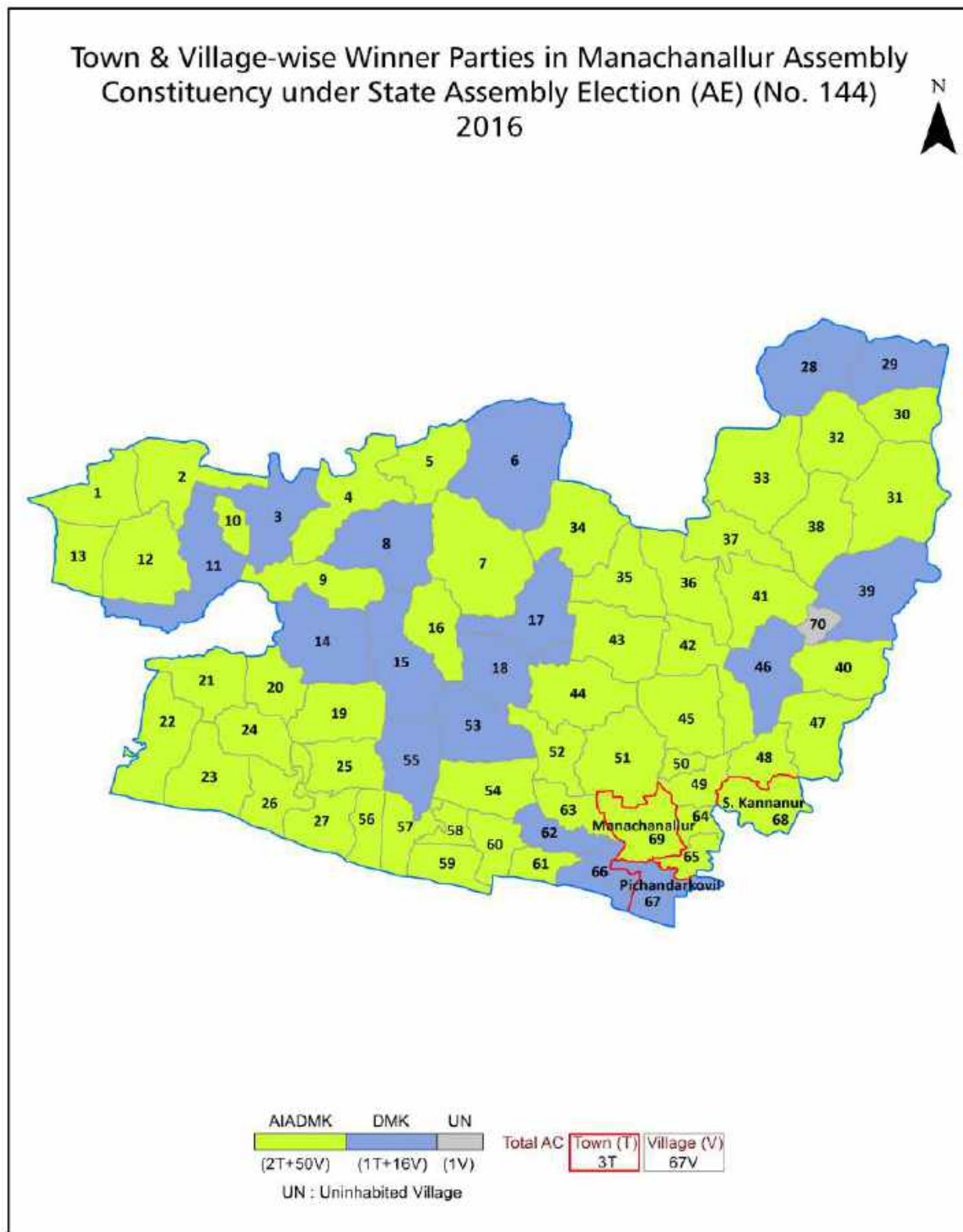
All rights reserved. No part of this book may be reproduced, stored in a retrieval system or transmitted in any form or by any means, mechanical photocopying, photographing, scanning, recording or otherwise without the prior written permission of the publisher. Please refer to Disclaimer at page no. 228 for the use of this publication.

Printed in India

Contents

No.	Particulars	Page No.
	Introduction	
1	Assembly Constituency - (Vidhan Sabha) at a Glance Features of Assembly as per Delimitation Commission of India (2008)	1-2
	Location and Political Maps	
2	Location Map Boundaries of Assembly Constituency - (Vidhan Sabha) in District Boundaries of Assembly Constituency under Parliamentary Constituency - (Lok Sabha) Town & Village-wise Winner Parties- 2024, 2021, 2019, 2016, 2014, 2011 and 2009	3-11
	Administrative Setup (2011)	
3	District Sub-district Towns Villages Inhabited Villages Uninhabited Villages Village Panchayat Intermediate Panchayat	12-16
	Demographics (2011)	
4	Population Households Rural/Urban Population Towns and Villages by Population Size Sex Ratio (Total & 0-6 Years) Religious Population Social Population Literacy Rate	17-18
	Electoral Features	
5	Important Dates of Last Elections Held Electors by Gender Service Electors Voters Voters Turnout Polling Stations & Average Number of Electors per Polling Station Electors by Age Group Present Elected Representatives	19-24
	Historical Summary Election Results	
6	Vote Share of Major Parties Winning Margin (Number & Percentage) Polarity of Parties Summary Result of Assembly Segment of Parliamentary Elections 2024, 2019, 2014 and 2009 Summary Result of Assembly Elections 2021, 2016 and 2011	25-34
	Polling Station Level Election Results	
7	Name and Number of Polling Station 2024, 2021, 2019, 2016, 2014, 2011 and 2009 Polling Station-wise Electors, Voters & Voters Turnout 2024, 2021, 2019, 2016, 2014, 2011 and 2009 Polling Station wise Elections Results 2024, 2021, 2019, 2016, 2014, 2011 and 2009	35-207
	Share of Assembly Constituency	
8	Share of Assembly Constituency - (Vidhan Sabha) in State, District and Parliamentary Constituency - (Lok Sabha)	208
	Socio-Economic Amenities (2011)	
9	Access to Administrative Units Agricultural, Manufacturing and Industrial Commodities Demographic Indicators Education Health & Manpower Drinking Water Supply Sanitation Entertainment and Recreations Infrastructure Power Food Allocation Distribution and Marketing of Agriculture Commodities Infrastructure Transport and Road Infrastructure Communication Banking and Financial Services Land Use Irrigation Source	209-224
10	Abbreviation & Sources	225-227
11	Disclaimer	228

Location & Political Map



Administrative Setup

List of Village Panchayat & Intermediate Panchayat (Block) Name - 2011

Village Name	Village Panchayat Name	Intermediate Panchayat Name
Alagiyamanavalam	Alagiyamanavalam	Manachanallur
Amoor	Amoor	Musiri
Ayikudi	Ayikudi	Manachanallur
Ayyampalayam	Ayyampalayam	Musiri
Ayyampalayam	Ayyampalayam	Manachanallur
Edumalai	Edumalai	Manachanallur
Evur	Evur	Musiri
Gunaseelam	Gunaseelam	Musiri
Irungalur	Irungalur	Manachanallur
Jeyankondam (T.Puthur)	Jeyankondan	Musiri
Kalpalayam	Kalpalayam	Manachanallur
Karattampatti	Karattampatti	Musiri
Kariyamanickam	94. Kariyamanickam	Manachanallur
Kariyamanickam (East)	2. Kariyamanickam	Manachanallur
Kariyamanickam (West)	2. Kariyamanickam	Manachanallur
Kattukulam	Kattukulam	Musiri
Killiyallur (North)	Killiyallur	Manachanallur
Killiyallur (South)	Killiyallur	Manachanallur
Kodunthurai	Kodunthurai	Musiri
Komangalam	Komangalam	Musiri
Konalai	Konalai	Manachanallur
Koothur	Koothur	Manachanallur
Kovathakudi	Kovathakudi	Manachanallur
Madavarperumalkovil	Madavarperumalkovil	Manachanallur
Mangalam	Mangalam	Tattayyangarpettai
Manparai	Manparai	Musiri
Melpathu	Melpathu	Manachanallur
Moovanur	Moovanur	Musiri
Neiveli	Neiveli	Musiri

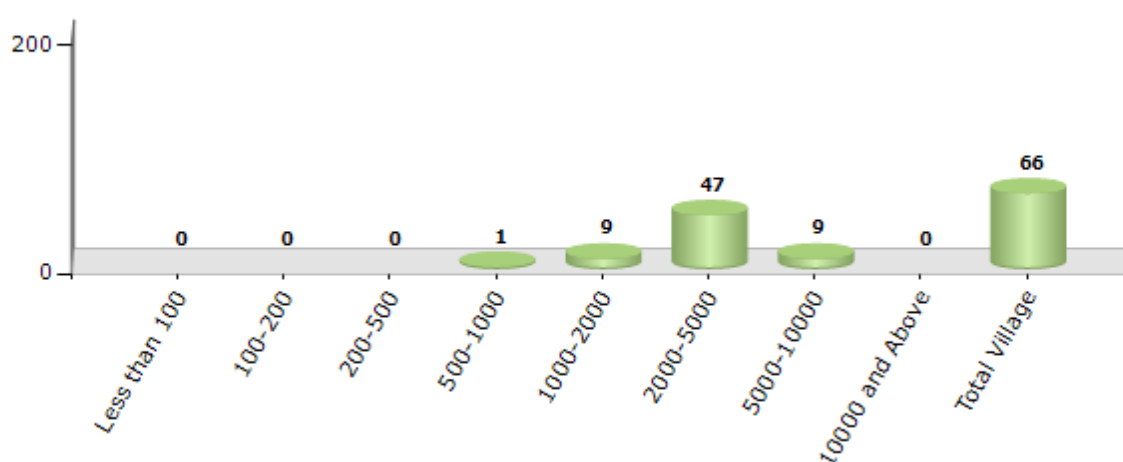
Contd....

Demographics

Number of Villages by Population Size - 2011

Less than 100	100-200	200-500	500-1000	1000-2000	2000-5000	5000-10000	10000 and Above	Total Village
0	0	0	1	9	47	9	0	66

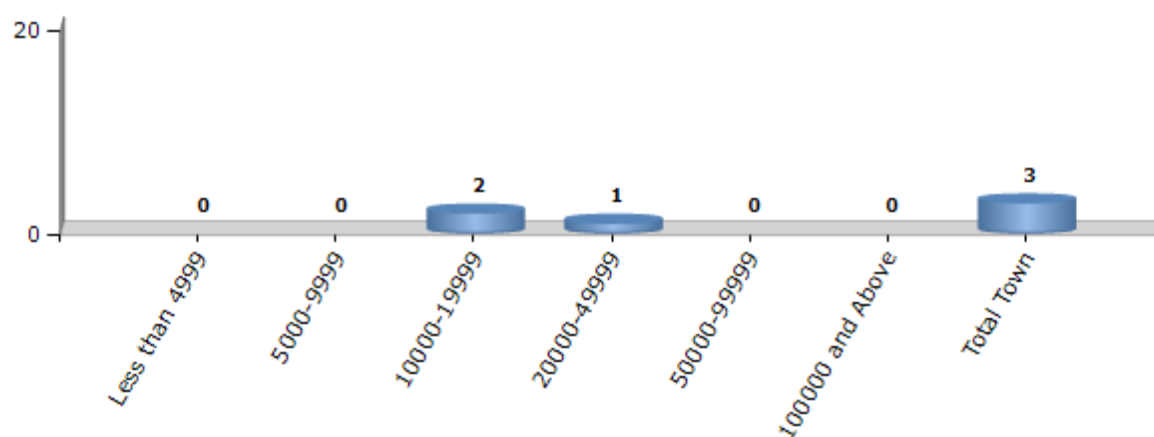
Number of Villages by Population Size - 2011



Number of Towns by Population Size - 2011

Less than 4999	5000-9999	10000-19999	20000-49999	50000-99999	100000 and Above	Total Town
0	0	2	1	0	0	3

Number of Towns by Population Size - 2011

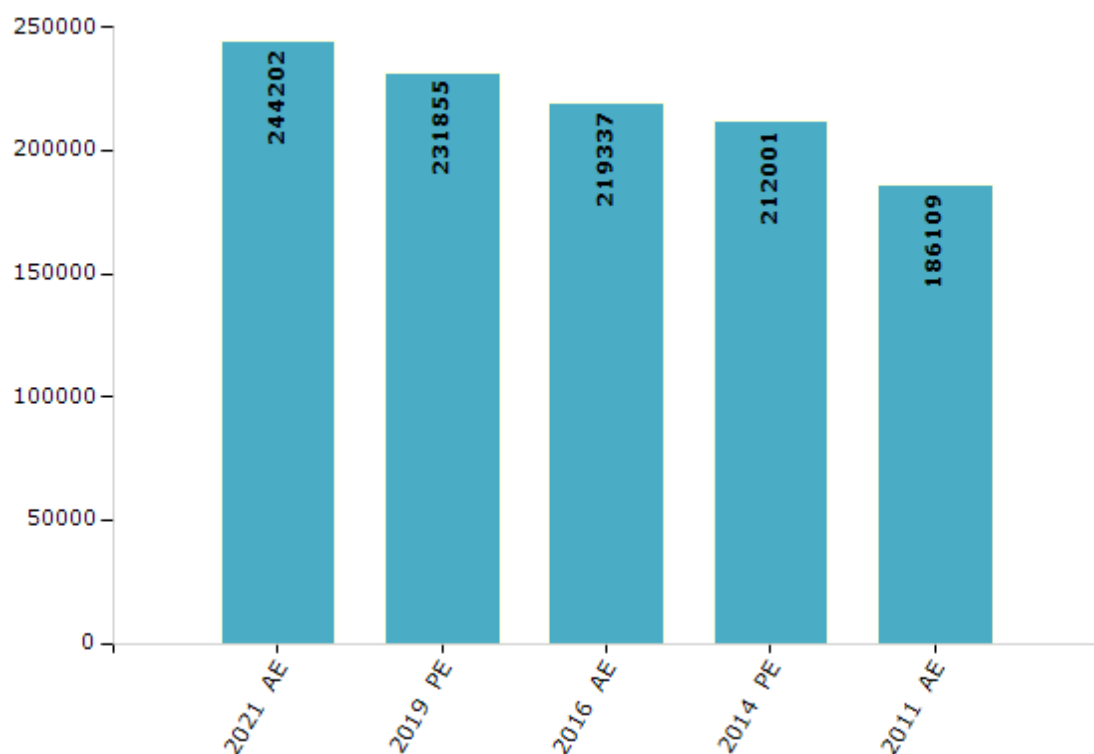


Electoral Features

Electors by Male & Female

Year	Male	Female	Others	Total	Year	Male	Female	Others	Total
2021 AE	118150	126021	31	244202	1999 PE	-	-	-	-
2019 PE	112768	119059	28	231855	1996 AE	-	-	-	-
2016 AE	107048	112267	22	219337	1991 AE	-	-	-	-
2014 PE	104567	107429	5	212001	1989 AE	-	-	-	-
2011 AE	92902	93205	2	186109	1984 AE	-	-	-	-
2009 PE	-	-	-	-	1980 AE	-	-	-	-
2006 AE	-	-	-	-	1977 AE	-	-	-	-
2004 PE	-	-	-	-	1971 AE	-	-	-	-
2001 AE	-	-	-	-	1967 AE	-	-	-	-

Number of Electors



Note : AE : Assembly Election, PE : Assembly Segment of Parliamentary Election

Historical Summary Election Results

Summary Result of Assembly Election - 2016

Candidate Name	Party	Votes	Votes %
Parameswari. M	AIADMK	83083	46.17
Ganesan. S	DMK	75561	41.99
Babu. M	DMDK	8193	4.55
Aravind. S	BJP	3662	2.03
Manikandan. R	NTK	1704	0.95
Prince. M	PMK	1212	0.67
Ganesan. P	BSP	899	0.5
Gnanamani. S	IND	653	0.36
Vijayakumar. K	IND	429	0.24
Karunakaran. S	IND	380	0.21
Mahalingam. S	UCPI	355	0.2
Zahir Hussain. M	IND	306	0.17
Prabhu. P	IND	231	0.13
Selvam. M.S	TMMK	207	0.12
Govindan. R	GMI	195	0.11
Nagajothi. G	RPI(A)	188	0.1
Parthiban. V	NMK	166	0.09
Chandra. C	YSP	151	0.08
Savarimuthu. S	PPIS	119	0.07
	NOTA	2274	1.26

Polling Station Level Election Results

Number and Name of Polling Stations (PS) (2021)

Number of Polling Stations	Name of Polling Stations	Number of Polling Stations	Name of Polling Stations
1	Kalaimagal Aided Middle School, Mangalam, North Wing Terraced Building Facing North	19	Aided Elementary School, Jeyamkondan, North Wing Tiled Facing South
2	Kalaimagal Aided Middle School, Mangalam, North Wing Terraced Building Facing West	20	Panchayat Union Ele. School, Melapudumangalam, Tiled Facing East
3	Panchayat Community Hall, Vellalappatti., East West Terraced Building, Facing South	21	Panchayat Union Middle School, Melakottam, East Wet Building Facing North East Building Thiruthalaiyur, 621217
4	Panchayat Community Hall, Vellalappatti., East Portion, Terraced Building Facing North.	22	Panchayat Union Middle School, Melakottam, East Wet Building Facing North West Building Middle portion Thiruthalaiyur post, 621217
5	Panchayat Union Elementary School, Mangalampudur, Tiled Building Facing North.	23	Aadhi Dravider Welfare Hr.Sec. School, Thiruthalaiyur., North South Building, North Portion Facing West, Room No 1 Thiruthalaiyur Post 621217
6	Adi Dravidar Welfare Higher Secondary School, Thulaiyanatham., Main Terraced Building Facing West north room Jambunathapuram Post 621205	24	Aadhi Dravider Welfare Hr.Sec.School, Thiruthalaiyur., North South Building, North Portion Facing West, Room No 2 Thiruthalaiyur Post 621217
7	Adi Dravidar Welfare Higher Secondary School, Thulaiyanatham, Main Terraced Building West Facing north Room Jambunathapuram Post 621205	25	Aadhi Dravider Welfare Hr.Sec.School, Thiruthalaiyur, North South Building, North Portion Facing West, Room No 3 Thiruthalaiyur Post 621217.
7A	Adi Dravidar Welfare Higher Secondary School, Thulaiyanatham, Main Terraced Building West Facing north Room Jambunathapuram Post 621205	26	Panchayat Union Middle School, South Nalliyampatti, North South Terraced Facing West
8	Panchayat Union Middle School, Jambunathapuram, Eastern Side Terraced Building	26A	Panchayat Union Middle School, South Nalliyampatti, North South Terraced Facing West
9	Panchayat Union Middle School, Jambunathapuram, Eastern Side, Tiled Building.	27	Panchayat Union Ele.School, T.Pudupatti, Tiled North Building Facing South
10	Palaniyappa Aided Elementary School, Valavanthi., East Wing Tiled Building Facing South	28	Panchayat Union Elementary School, T.Pudupatti., South Side, Terraced Building, North Facing.
11	Government High School, Valavanthi., Noth Terraced Building, East Facing, North Wing.	29	Panchayat Union Ele.School, Veliyanur, New Addl.Building Terraced Facing North
12	Palaniyappa Aided Elementary School, Valavanthi., West Wing Tiled Building Facing East	29A	Panchayat Union Ele.School, Veliyanur, New Addl.Building Terraced Facing North
13	Panchayat Union Ele. School, Pallinatham, Tiled Building Facing North Valanthi post 621211	30	Panchayat Union Ele School, Ullur, Tiled Building Facing West South room
14	Panchayat Union Middle School, Sinthampatti, Terraced Building Facing South	31	Panchayat Union Ele.School, Karatampatti, North Building West Wing Termed Facing South Karattampatti 621006
14A	Panchayat Union Middle School, Sinthampatti, Terraced Building Facing South	32	Panchayat Union Ele.School, Karatampatti, Tiled East West Building East side Facing South Karattampatti 621006
15	Panchayat Union Elementary School, Muthaiyanallur, Northern side Tiled Building Facing South	33	Panchayat Union Ele. School, Karattampatti, East Side New Building Asbestos North Wing Facing West Karattampatti 621006
16	Panchayat Union Ele. School, Edayaipatti, Tiled Building, Facing North	34	Srivaratharaj Aided Elementary School Sathanur, Southern Building Tiled Facing South West room
17	Adi Dravider Welfare High School, Perur, Southern Side West Terraced Building Facing East	34A	Srivaratharaj Aided Elementary School Sathanur, Southern Building Tiled Facing South West room
18	Adi Dravider Welfare High School, Perur, Southern side, West Terraced Building Facing East	35	Panchayat Union Ele.School, Thinnanur, New North Building Terraced Facing South
18A	Adi Dravider Welfare High School, Perur, Southern side, West Terraced Building Facing East	36	Panchayat Union Ele.School, Thinnanur, Tiled North Building, Facing east room

Contd....

Polling Station Level Election Results

Polling Station-wise Votes Secured by Overall Top Five Parties in Manachanallur Assembly in Assembly Election (AE) under Perambalur Parliamentary Constituency in Tamil Nadu (2021)

Number of Polling Station	Winner - S. Kathiravan (DMK)	Runner-up - M. Paranjothi (AIADMK)	3rd - Dr. Krishnasamy. V (NTK)	4th - R. Samson (MNM)	5th - M. Rajasekharn (AMMKMNKZ)	NOTA	Other	Total Votes Secured
31	381	192	39	5	3	1	21	642
32	321	110	40	0	2	4	14	491
33	501	216	50	3	5	1	23	799
34	230	102	47	11	6	3	7	406
34A	285	117	20	6	3	1	19	451
35	474	176	33	8	8	5	21	725
36	465	92	40	1	5	3	15	621
37	250	155	51	1	7	2	4	470
37A	307	177	26	3	2	1	11	527
38	488	147	63	2	2	2	18	722
39	423	154	48	2	5	4	23	659
40	246	134	58	2	3	3	7	453
40A	313	144	22	3	3	3	23	511
41	553	146	64	3	5	4	18	793
42	260	52	24	0	5	2	12	355
43	391	94	54	0	1	1	8	549
44	280	156	58	2	3	2	16	517
45	468	195	65	0	7	3	29	767
46	476	94	26	1	8	2	5	612
47	470	52	22	0	3	1	2	550
48	232	116	69	0	6	4	16	443
48A	290	100	17	1	6	1	17	432
49	306	174	96	0	9	1	16	602
50	305	129	63	1	7	1	7	513
50A	359	109	34	0	1	1	9	513
51	329	210	43	0	3	0	28	613
52	264	173	48	0	12	1	5	503
52A	342	155	26	1	7	1	16	548
53	268	166	25	1	4	3	20	487
54	466	178	55	4	3	3	19	728
55	271	166	23	3	2	3	8	476
56	198	197	30	2	2	3	8	440
57	270	164	67	0	11	3	21	536
58	406	203	46	0	7	0	15	677
59	225	90	30	1	5	1	9	361

Contd....

Polling Station Level Election Results

Winner, Runner-up and 3rd Party Position & Winning Margin According to Polling Stations in Manachanallur Assembly in Assembly Election (AE) under Perambalur Parliamentary Constituency in Tamil Nadu (2021)

Polling Station Number	Winner Party	Winner Votes (%)	Runner-up Party	Runner-up Votes (%)	Winning Margin Votes (%)	Third Party	Third Party Votes (%)	Other Votes (%)
63A	DMK	276 (66.51)	AIADMK	103 (24.82)	173 (41.69)	NTK	14 (3.37)	22 (5.3)
64	DMK	363 (70.21)	AIADMK	72 (13.93)	291 (56.28)	NTK	39 (7.54)	43 (8.32)
65	DMK	263 (58.84)	AIADMK	132 (29.53)	131 (29.31)	NTK	34 (7.61)	18 (4.03)
65A	DMK	377 (73.63)	AIADMK	99 (19.34)	278 (54.29)	NTK	17 (3.32)	19 (3.71)
66	DMK	346 (58.15)	AIADMK	207 (34.79)	139 (23.36)	NTK	28 (4.71)	14 (2.35)
67	DMK	292 (52.24)	AIADMK	209 (37.39)	83 (14.85)	NTK	42 (7.51)	16 (2.86)
68	DMK	219 (47.1)	AIADMK	202 (43.44)	17 (3.66)	NTK	29 (6.24)	15 (3.23)
68A	DMK	272 (56.08)	AIADMK	169 (34.85)	103 (21.23)	NTK	23 (4.74)	21 (4.33)
69	DMK	278 (55.27)	AIADMK	183 (36.38)	95 (18.89)	NTK	33 (6.56)	9 (1.79)
70	DMK	264 (57.89)	AIADMK	144 (31.58)	120 (26.31)	NTK	37 (8.11)	11 (2.41)
70A	DMK	326 (66.8)	AIADMK	135 (27.66)	191 (39.14)	NTK	11 (2.25)	16 (3.28)
71	DMK	376 (71.35)	AIADMK	108 (20.49)	268 (50.86)	NTK	28 (5.31)	15 (2.85)
72	DMK	517 (74.07)	AIADMK	133 (19.05)	384 (55.02)	NTK	34 (4.87)	14 (2.01)
73	DMK	342 (51.9)	AIADMK	232 (35.2)	110 (16.7)	NTK	52 (7.89)	33 (5.01)
74	DMK	409 (48.63)	AIADMK	359 (42.69)	50 (5.94)	NTK	49 (5.83)	24 (2.85)
75	DMK	296 (71.33)	AIADMK	84 (20.24)	212 (51.09)	NTK	23 (5.54)	12 (2.89)
75A	DMK	385 (74.18)	AIADMK	94 (18.11)	291 (56.07)	NTK	23 (4.43)	17 (3.28)
76	DMK	226 (49.78)	AIADMK	172 (37.89)	54 (11.89)	NTK	41 (9.03)	15 (3.3)
76A	DMK	277 (57.23)	AIADMK	161 (33.26)	116 (23.97)	NTK	22 (4.55)	24 (4.96)
77	DMK	404 (64.23)	AIADMK	168 (26.71)	236 (37.52)	NTK	44 (7)	13 (2.07)
78	DMK	299 (53.49)	AIADMK	224 (40.07)	75 (13.42)	NTK	24 (4.29)	12 (2.15)
79	DMK	279 (51.76)	AIADMK	199 (36.92)	80 (14.84)	NTK	45 (8.35)	16 (2.97)
79A	DMK	316 (56.33)	AIADMK	206 (36.72)	110 (19.61)	NTK	11 (1.96)	28 (4.99)
80	DMK	465 (61.35)	AIADMK	220 (29.02)	245 (32.33)	NTK	50 (6.6)	23 (3.03)
81	DMK	375 (57.96)	AIADMK	197 (30.45)	178 (27.51)	NTK	51 (7.88)	24 (3.71)
82	DMK	278 (49.03)	AIADMK	265 (46.74)	13 (2.29)	NTK	14 (2.47)	10 (1.76)
83	DMK	227 (46.14)	AIADMK	200 (40.65)	27 (5.49)	NTK	42 (8.54)	23 (4.67)
83A	DMK	245 (46.76)	AIADMK	234 (44.66)	11 (2.1)	NTK	17 (3.24)	28 (5.34)
84	DMK	196 (51.31)	AIADMK	149 (39.01)	47 (12.3)	NTK	26 (6.81)	11 (2.88)
85	AIADMK	335 (43.17)	DMK	302 (38.92)	33 (4.25)	NTK	95 (12.24)	44 (5.67)
86	DMK	240 (46.33)	AIADMK	202 (39)	38 (7.33)	NTK	65 (12.55)	11 (2.12)
86A	DMK	279 (50.18)	AIADMK	214 (38.49)	65 (11.69)	NTK	36 (6.47)	27 (4.86)
87	DMK	250 (52.41)	AIADMK	168 (35.22)	82 (17.19)	NTK	41 (8.6)	18 (3.77)
88	DMK	452 (59.08)	AIADMK	240 (31.37)	212 (27.71)	NTK	47 (6.14)	26 (3.4)
89	DMK	355 (65.5)	AIADMK	132 (24.35)	223 (41.15)	NTK	24 (4.43)	31 (5.72)
90	DMK	312 (53.89)	AIADMK	174 (30.05)	138 (23.84)	NTK	53 (9.15)	40 (6.91)
91	DMK	484 (56.02)	AIADMK	262 (30.32)	222 (25.7)	NTK	83 (9.61)	35 (4.05)

Contd....

Socio-Economic Amenities - Rural

Access to Education Facilities

Particulars	Number of Villages (% of Population)				
	Available	Not Available	If Not Available (Distance of Nearest Facility)		
			A	B	C
Govt. Primary School	65 (98)	1 (2)	0 (0)	0 (0)	0 (0)
Private Primary School	22 (39)	44 (61)	0 (0)	0 (0)	0 (0)
Govt. Middle School	50 (77)	16 (23)	8 (9)	2 (1)	0 (0)
Private Middle School	9 (19)	57 (81)	0 (0)	0 (0)	0 (0)
Govt. Secondary School	25 (42)	41 (58)	28 (38)	5 (6)	0 (0)
Private Secondary School	6 (14)	60 (86)	3 (3)	0 (0)	0 (0)
Govt. Senior Secondary School	13 (22)	53 (78)	32 (47)	14 (18)	0 (0)
Private Senior Secondary School	5 (12)	61 (88)	2 (2)	1 (1)	0 (0)
Govt. Arts and Science Degree College	0 (0)	66 (100)	1 (2)	5 (7)	12 (19)
Private Arts and Science Degree College	0 (0)	66 (100)	7 (11)	29 (45)	12 (16)
Govt. Engineering College	0 (0)	66 (100)	0 (0)	0 (0)	0 (0)
Private Engineering College	5 (11)	61 (89)	8 (10)	36 (55)	17 (24)
Govt. Medicine College	0 (0)	66 (100)	0 (0)	1 (2)	27 (40)
Private Medicine College	1 (4)	65 (96)	4 (7)	13 (20)	20 (27)
Govt. Management Institute	0 (0)	66 (100)	0 (0)	0 (0)	2 (3)
Private Management Institute	1 (2)	65 (98)	2 (2)	32 (48)	29 (45)
Govt. Polytechnic	0 (0)	66 (100)	0 (0)	0 (0)	0 (0)
Private Polytechnic	3 (8)	63 (92)	7 (9)	32 (49)	24 (34)
Govt. Vocational Training School/ITI	0 (0)	66 (100)	0 (0)	0 (0)	0 (0)
Private Vocational Training School/ITI	1 (4)	65 (96)	5 (8)	29 (44)	31 (44)
Govt. Non Formal Training Centre	55 (89)	11 (11)	7 (7)	4 (5)	0 (0)
Private Non Formal Training Centre	0 (0)	66 (100)	0 (0)	0 (0)	0 (0)
Govt. School For Disabled	0 (0)	66 (100)	0 (0)	1 (2)	50 (77)
Private School For Disabled	0 (0)	66 (100)	0 (0)	0 (0)	15 (22)
Government Others	0 (0)	66 (100)	0 (0)	0 (0)	0 (0)
Private Others	0 (0)	66 (100)	0 (0)	0 (0)	0 (0)

Note : Distance A : Less than 5 km; B : Between 5-10 km; C : 10+ km.; Source : Data Analysis is based on 2011 Census.

DISCLAIMER

The Terms of Use and Disclaimer of Datanet India Private Limited (hereinafter referred to as "Datanet") for use of this analysis report of **Manachanallur Assembly Constituency (Manachanallur Vidhan Sabha)** :-

1. **Assembly Factbook™** is a Registered Trade Mark owned by Datanet.
2. All the maps are sketched and graphical representation only and have not been drawn to the scale and also not to represent the actual geographical area or boundary of the unit.
3. The data for the aforesaid analysis is based on authentic sources and has been culled from the various publications of Census, CSO and NSSO for district and block level data, various central and state government departments, Central & State Elections Commissions and the concerned Returning Officers' releases, Electoral Rolls, Election results and allied publications, internal assessment, surveys, estimates and analysis. Therefore, certain adjustment of data at micro level may have been done to arrive closer to the macro data.
4. Data have been provided on an "As Is" and "As AVAILABLE" basis
5. The colours shown in the maps or diagram and charts of a particular party, alliance or AC are indicative and do not represent them.
6. This publication which includes maps, sheets, graphs and data would be the property under copyright of Datanet only. The user may use these for its internal study, analysis and research purposes. It's public display, re-selling or any commercial uses by the user are not allowed.
7. Datanet has taken due care and caution in compilation and processing of data and allied information, but does not guarantee the accuracy, adequacy or completeness of any information/analysis and will be not responsible for any errors or omissions or for the results obtained from the use of such information/analysis.
8. All the contents for the publication have been culled from various authentic sources and Datanet reasonably believes such sources to be reliable, but does not make any representations, express or implied as to the accuracy or fitness of use of such information. The information or contents of the information/analysis do not constitute advice and should not be relied upon in making (or refraining from making) any decision. Any reliance placed upon the information provided by Datanet is the sole responsibility and strictly at the user's risk.
9. In no event will Datanet be liable for any damages (including, without limitation, damages for loss of business projects, or loss of profits) arising in contract, tort or otherwise from the use of or inability to use any of its contents, or from any action taken (or refrained from being taken) as a result of using the analysis or any of its contents. Datanet its directors, owners, editors, officials, employees, distributor and agents or any associate will not be liable for any errors in the information contained or any consequences arising from the use of the contents of the provided information/analysis.
10. If any provision of these terms and conditions is held invalid or illegal or unenforceable for any reason by any court of competent jurisdiction, such provision shall be severed and the remainder of provisions of the terms and conditions shall continue in full force and effect as if the Term of Use had been executed with the invalid, illegal or unenforceable provision eliminated.
11. If there are any discrepancies in the information provided, please bring it to attention of Datanet for suitable rectification measures.

Buy Online This Complete Book At
Datanet India eBooks Store

www.indiastatpublications.com

or go directly at

[http://www.indiastatpublications.com/
Assembly_factbook/Tamil_Nadu/Perambalur/ Manachanallur](http://www.indiastatpublications.com/Assembly_factbook/Tamil_Nadu/Perambalur/Manachanallur)

 **indiastat**elections

