



Tamil Nadu

Assembly Factbook™

Musiri Assembly Constituency



Key Electoral Data of Musiri
Assembly Constituency (Vidhan Sabha)

Tamil Nadu

Assembly Factbook™

Musiri Assembly Constituency



Musiri Vidhan Sabha

Editor & Director

Dr. R.K. Thukral

Research Editor

Dr. Shafeeq Rahman

Compiled, Researched and Published by Datanet India Pvt. Ltd.

D-100, 1st Floor,

Okhla Industrial Area, Phase-I,
New Delhi- 110020.

Ph.: 91-11- 43580781-84

Email : support@indiastatpublications.com

Website : www.indiastatelections.com

Online Book Store :

www.indiastatpublications.com

Report No. : AFB/TN-145-0125

ISBN : 978-93-5313-801-1

First Edition : January, 2018

Eighth Updated Edition : January, 2025

Price : Rs. 11500/-

US\$ 310

© Datanet India Pvt. Ltd.

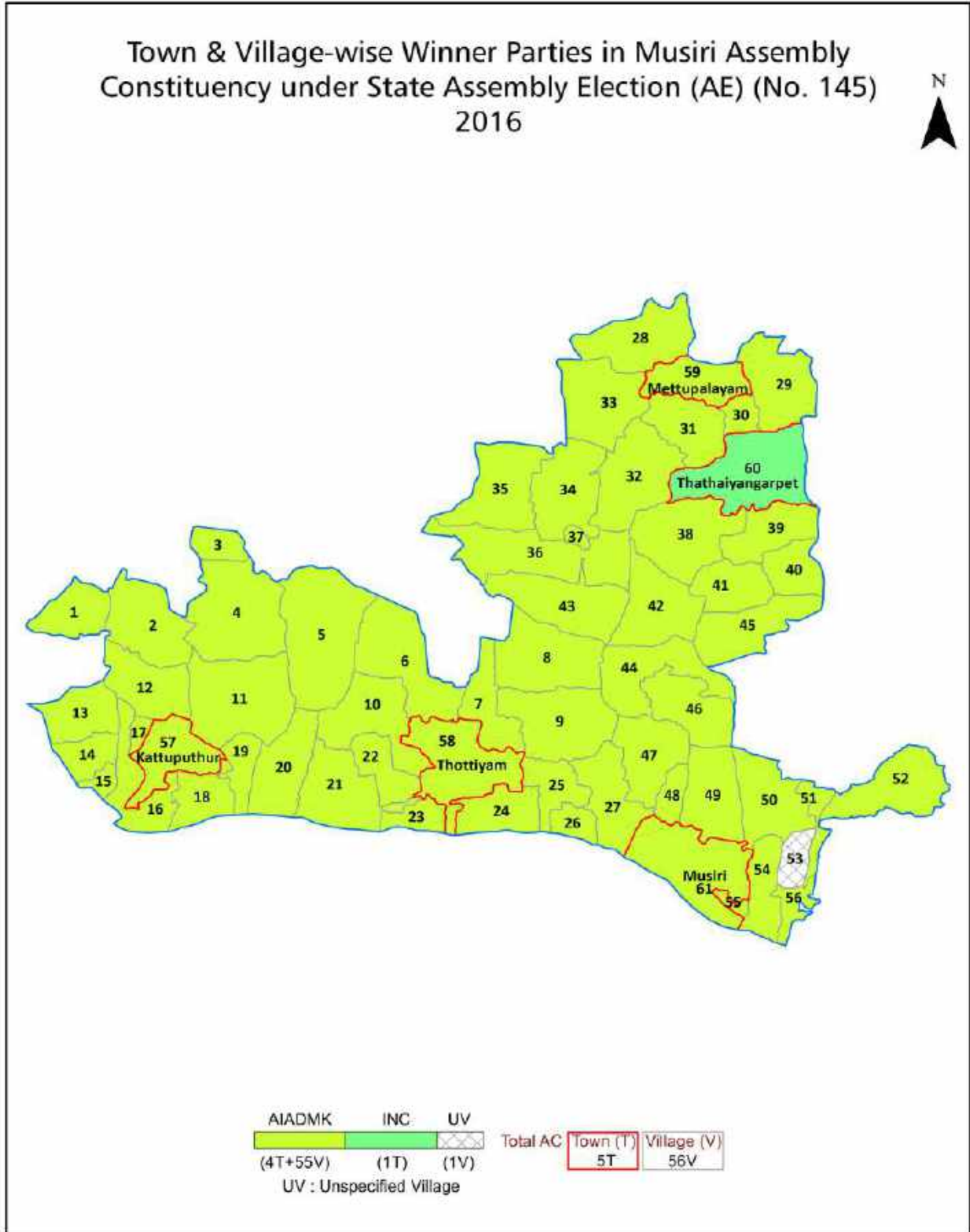
All rights reserved. No part of this book may be reproduced, stored in a retrieval system or transmitted in any form or by any means, mechanical photocopying, photographing, scanning, recording or otherwise without the prior written permission of the publisher. Please refer to Disclaimer at page no. 232 for the use of this publication.

Printed in India

Contents

No.	Particulars	Page No.
	Introduction	
1	Assembly Constituency - (Vidhan Sabha) at a Glance Features of Assembly as per Delimitation Commission of India (2008)	1-2
	Location and Political Maps	
2	Location Map Boundaries of Assembly Constituency - (Vidhan Sabha) in District Boundaries of Assembly Constituency under Parliamentary Constituency - (Lok Sabha) Town & Village-wise Winner Parties- 2024, 2021, 2019, 2016, 2014, 2011 and 2009	3-11
	Administrative Setup (2011)	
3	District Sub-district Towns Villages Inhabited Villages Uninhabited Villages Village Panchayat Intermediate Panchayat	12-14
	Demographics (2011)	
4	Population Households Rural/Urban Population Towns and Villages by Population Size Sex Ratio (Total & 0-6 Years) Religious Population Social Population Literacy Rate	15-16
	Electoral Features	
5	Important Dates of Last Elections Held Electors by Gender Service Electors Voters Voters Turnout Polling Stations & Average Number of Electors per Polling Station Electors by Age Group Present Elected Representatives	17-22
	Historical Summary Election Results	
6	Vote Share of Major Parties Winning Margin (Number & Percentage) Polarity of Parties Summary Result of Assembly Segment of Parliamentary Elections 2024, 2019, 2014, 2009, 2004 and 1999 Summary Result of Assembly Elections 2021, 2016, 2011, 2006, 2001, 1996, 1991, 1989, 1984, 1980, 1977, 1971 and 1967	23-44
	Polling Station Level Election Results	
7	Name and Number of Polling Station 2024, 2021, 2019, 2016, 2014, 2011 and 2009 Polling Station-wise Electors, Voters & Voters Turnout 2024, 2021, 2019, 2016, 2014, 2011 and 2009 Polling Station wise Elections Results 2024, 2021, 2019, 2016, 2014, 2011 and 2009	45-211
	Share of Assembly Constituency	
8	Share of Assembly Constituency - (Vidhan Sabha) in State, District and Parliamentary Constituency - (Lok Sabha)	212
	Socio-Economic Amenities (2011)	
9	Access to Administrative Units Agricultural, Manufacturing and Industrial Commodities Demographic Indicators Education Health & Manpower Drinking Water Supply Sanitation Entertainment and Recreations Infrastructure Power Food Allocation Distribution and Marketing of Agriculture Commodities Infrastructure Transport and Road Infrastructure Communication Banking and Financial Services Land Use Irrigation Source	213-228
10	Abbreviation & Sources	229-231
11	Disclaimer	232

Location & Political Map



Administrative Setup

List of Village Panchayat & Intermediate Panchayat (Block) Name - 2011

Village Name	Village Panchayat Name	Intermediate Panchayat Name
T.Puthur	Thandalaiputhur	Musiri
Thirunarayanapuram	Arasalur	Thottiam
Tholurpatti	Tholurpatti	Thottiam
Thumbalam	Thumbalam	Tattayangarpettai
Umaiyalpuram	Seventhilingapuram	Musiri
Unniyur	Unniyur	Thottiam
Alagarai	Alagarai	Thottiam
Urakkarai	Urakkarai	Tattayangarpettai
Anjalam	Anjalam	Tattayangarpettai
Vadamalaipatti	Urudayanpatti	Tattayangarpettai
Appanallur	Appananallur	Thottiam
Valaiyeduppu	Valaiyeduppu	Tattayangarpettai
Arachi	Arachi	Tattayangarpettai
Valasiramani	Valasiramani	Tattayangarpettai
Arangoor	Arangoor	Thottiam
Valveluthur	Valveluthur	Thottiam
Arasalur	Arasalur	Thottiam
Vellur	Vellur	Musiri
Chinnapallipalayam	Chinnapallipalayam	Thottiam
Devanur	Devanur	Tattayangarpettai
Elurpatti	Elurpatti	Thottiam
Jambumadai	Jambumadai	Tattayangarpettai
Kaduvetti	Kaduvetti	Thottiam
Kamalapuram	Kamalapuram	Thottiam
Kamatchipatti	Kamatchipatti	Musiri
Kargudi	Karugudi	Tattayangarpettai
Karikali	Karikali	Tattayangarpettai
Kattuputtur	Seethapatti	Thottiam
Kidaram	Kidaram	Thottiam

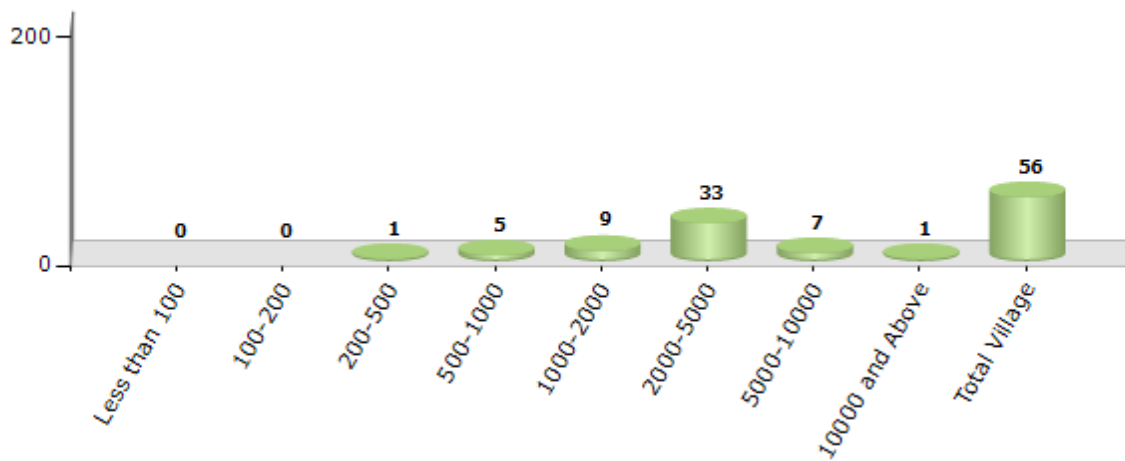
Contd....

Demographics

Number of Villages by Population Size - 2011

Less than 100	100-200	200-500	500-1000	1000-2000	2000-5000	5000-10000	10000 and Above	Total Village
0	0	1	5	9	33	7	1	56

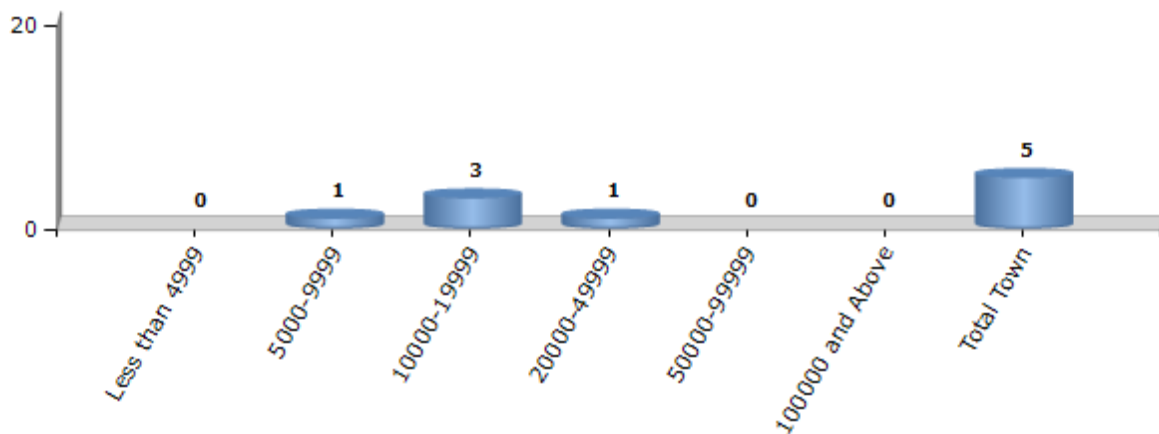
Number of Villages by Population Size - 2011



Number of Towns by Population Size - 2011

Less than 4999	5000-9999	10000-19999	20000-49999	50000-99999	100000 and Above	Total Town
0	1	3	1	0	0	5

Number of Towns by Population Size - 2011

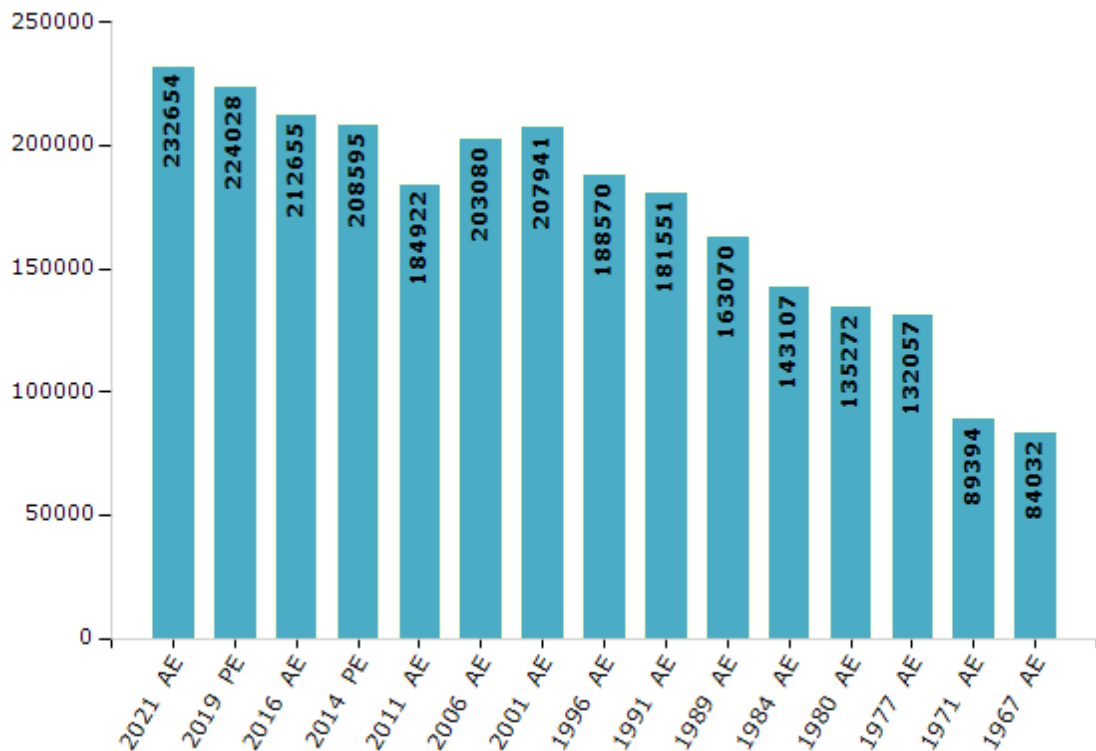


Electoral Features

Electors by Male & Female

Year	Male	Female	Others	Total	Year	Male	Female	Others	Total
2021 AE	113467	119166	21	232654	1999 PE	-	-	-	-
2019 PE	109532	114482	14	224028	1996 AE	93411	95159	-	188570
2016 AE	104402	108242	11	212655	1991 AE	90414	91137	-	181551
2014 PE	103254	105341	0	208595	1989 AE	81277	81793	-	163070
2011 AE	92533	92389	-	184922	1984 AE	71206	71901	-	143107
2009 PE	-	-	-	-	1980 AE	67581	67691	-	135272
2006 AE	99266	103814	-	203080	1977 AE	65493	66564	-	132057
2004 PE	-	-	-	-	1971 AE	44233	45161	-	89394
2001 AE	102948	104993	-	207941	1967 AE	-	-	-	84032

Number of Electors



Note : AE : Assembly Election, PE : Assembly Segment of Parliamentary Election

Historical Summary Election Results

Summary Result of Assembly Election - 2016

Candidate Name	Party	Votes	Votes %
Selvarasu M	AIADMK	89398	52.31
Vijaya Babu S	INC	57311	33.53
Rajasekaran M	TMC(M)	8581	5.02
Asaithambi E	NTK	2446	1.43
Ragavan S	PMK	1423	0.83
Chandrasekaran T	IND	1258	0.74
Palanimuthu M	BSP	1159	0.68
Haribaskar K	KMDK	1063	0.62
Ramajayam T K	IND	879	0.51
Sundarrasu M	IND	841	0.49
Rayadurai K	IJK	816	0.48
Balakrishnan M	AIFB	663	0.39
Karunakaran A	IND	505	0.3
Govindasamy R	IND	485	0.28
Jayaseelan S	IND	437	0.26
Ramesh P	IND	334	0.2
Chandravel T	UCPI	233	0.14
Kalaiselvan K	TAVK	217	0.13
Murugan A	IND	213	0.12
Chellaperumal	NMK	162	0.09
	NOTA	2485	1.45

Polling Station Level Election Results

Number and Name of Polling Stations (PS) (2021)

Number of Polling Stations	Name of Polling Stations	Number of Polling Stations	Name of Polling Stations
1	Grama Savai Maiya Building Kidaram, East West Terrced Building, East Facing	20	Panchayat Union Ele. School, Sanjeevipuram, H/O Kamalapuram , East West Terraced Building South Facing
2	Grama Savai Maiya Building Kidaram , East West Terrced Building West Facing	20A	Panchayat Union Ele. School, Sanjeevipuram, H/O Kamalapuram , East West Terraced Building South Facing
3	Panchayat Union Ele. School Murungai , East West Terrced Building West Side North Facing	21	Panchayat Union Ele.School, Minnathampatti. , East West Tiled Building North facing.
4	Panchayat Union Ele. School Murungai , East West Terrced Building West Side North Facing	22	Adi Dravidar Welfare Ele. School, Kamalapuram , East West Tiled Building, North facing.
5	Panchayat Union Ele. School, Maruthampatty, , East West Terraced Building, South Facing	22A	Adi Dravidar Welfare Ele. School, Kamalapuram , East West Tiled Building, North facing.
5A	Panchayat Union Ele. School, Maruthampatty, , East West Terraced Building, South Facing	23	Adi Dravidar Welfare Ele. School, Kamalapuram , East West Tiled Building, North facing.
6	Adi Dravidar Welfare Ele. School, M.Kalathur, East West Tiled Building, South Facing.	24	Panchayat Union Ele. School, Ammangudi. , East West Tiled Building, South facing
7	Adi Dravidar Welfare Ele.School, M.Kalathur, East West Tiled Building, South Facing.	25	Panchayat Union Ele. School, Ammangudi , North South Terraced Building, South Side West Facing
8	Panchayat Union Ele. School, Servaikaranpatti , North South Tiled Building, East Facing	26	Panchayat Union Ele School, Salappatti , East Side, East West Terraced Building South Facing
9	Govt. High School, Thalamalaipatti, H/o M. Kalathur , South Side East West Terraced building, North Facing	27	Panchayat Union Ele. School, Kolakkudi , East West Tiled Building, North facing
10	Govt. High School, Thalamalaipatti, H/o M. Kalathur , East WestTerraced Building, North Side, South facing	28	Panchayat Union Ele. School KolaKudi North side East West Tiled Buildingh South Facing.
11	Grama Panchayat Savai Maiya Building Valvelputhur , East West Terrced Building South facing	29	Panchayat Union Ele. School, Kolakkudi, East West Terraced Building, West Side, South Facing
12	Panchayat Union Ele. School, Thalamalaipatty , East West Tiled Building West Portion South Facing	30	Govt. Hr. Sec. School, Kolakkudi. , North South terraced Building West Side East Facing.
13	Panchayat Union Ele. School,Udaiyakulam Pudur, , East West Terraced Building East Side New Building, North Facing.	31	Govt. Hr. Sec. School, Kolakkudi , North South Terraced Building Middle Room No. 15, East Facing.
14	Panchayat Union Ele. School, Udaiyakulam Pudur, , East West Terraced Building West Side New Building, North Facing.	31A	Govt. Hr. Sec. School, Kolakkudi , North South Terraced Building Middle Room No. 15, East Facing.
15	Govt. Hr. Sec. School, Elurpatty. , New Terraced Building Western Side. South Portion West Facing	32	Govt. Hr. Sec. School, Kolakkudi , East West Terraced Building South Side North facing
15A	Govt. Hr. Sec. School, Elurpatty. , New Terraced Building Western Side. South Portion West Facing	33	Govt. Hr. Sec. School, Kolakkudi. , South side, North South Terraced Building East facing South Corner Room No. 16.
16	Govt. Hr. Sec. School, Elurpatty , North East Terraced Building West Facing	34	panchayat Union Ele. School KolaKudipatty, East West Terreced Buildingh South Facing
17	Govt. Hr. Sec. School, Elurpatty, , North South terraced Building. East Facing Room No 9, 10	35	Govt. Hr. Sec. School, Kolakkudi. , North South Terreced Building North Side West facing
18	Panchayat Union Ele. School, Kundumanipatti, East West Terraced Building, South Facing.	36	Panchayat Union Ele. School Kelijanattjam , East West Terreced Buildingh South Facing
19	Panchayat Union Ele. School, Marachippatti, North South Tiled Building East Facing	37	Panchayat Union Ele. School Krishnapuram, East West Terraced Building North Facing

Contd....

Polling Station Level Election Results

Polling Station-wise Votes Secured by Overall Top Five Parties in Musiri Assembly in Assembly Election (AE) under Perambalur Parliamentary Constituency in Tamil Nadu (2021)

Number of Polling Station	Winner - N. Thiyagarajan (DMK)	Runner-up - M. Selvarasu (AIADMK)	3rd - Sridevi Ilangovan (NTK)	4th - Kumar.K.S (DMDK)	5th - S. Gokul (MNM)	NOTA	Other	Total Votes Secured
31A	258	159	16	2	2	1	42	480
32	352	212	82	7	5	2	12	672
33	271	148	35	13	8	1	10	486
34	332	268	69	4	6	6	20	705
35	278	256	66	8	6	2	11	627
36	257	179	85	13	6	1	7	548
37	221	119	45	17	1	1	8	412
38	165	137	122	17	18	1	11	471
38A	164	195	92	8	15	0	19	493
39	321	305	87	36	22	4	4	779
40	261	228	37	11	4	2	7	550
41	225	151	26	7	14	2	1	426
41A	214	161	17	4	16	2	1	415
42	385	302	23	12	14	3	8	747
43	343	170	33	17	16	3	5	587
44	316	240	54	3	18	6	5	642
45	248	181	43	7	22	5	5	511
46	407	199	43	4	4	4	17	678
47	279	236	40	2	6	1	11	575
48	308	192	26	8	14	6	11	565
49	307	213	33	13	17	4	6	593
50	270	254	39	9	8	7	8	595
51	261	246	25	11	7	2	14	566
52	277	294	36	3	18	9	13	650
53	313	234	51	8	6	3	13	628
54	316	174	33	14	29	7	7	580
55	376	242	55	14	14	5	26	732
56	206	143	42	14	9	5	4	423
56A	195	214	26	8	1	1	11	456
57	264	143	46	16	11	7	3	490
57A	250	192	27	6	7	2	8	492
58	312	338	83	30	20	16	14	813
59	283	244	56	7	28	6	5	629
60	336	266	76	18	26	6	12	740
61	185	145	52	5	28	7	1	423

Contd....

Polling Station Level Election Results

Winner, Runner-up and 3rd Party Position & Winning Margin According to Polling Stations in Musiri Assembly in Assembly Election (AE) under Perambalur Parliamentary Constituency in Tamil Nadu (2021)

Polling Station Number	Winner Party	Winner Votes (%)	Runner-up Party	Runner-up Votes (%)	Winning Margin Votes (%)	Third Party	Third Party Votes (%)	Other Votes (%)
65	DMK	359 (53.74)	AIADMK	247 (36.98)	112 (16.76)	NTK	34 (5.09)	28 (4.19)
66	DMK	191 (54.57)	AIADMK	109 (31.14)	82 (23.43)	NTK	22 (6.29)	28 (8)
67	DMK	411 (48.87)	AIADMK	336 (39.95)	75 (8.92)	NTK	35 (4.16)	59 (7.02)
68	DMK	215 (55.27)	AIADMK	108 (27.76)	107 (27.51)	NTK	32 (8.23)	34 (8.74)
68A	DMK	212 (52.35)	AIADMK	145 (35.8)	67 (16.55)	NTK	15 (3.7)	33 (8.15)
69	DMK	160 (40.61)	AIADMK	149 (37.82)	11 (2.79)	NTK	53 (13.45)	32 (8.12)
69A	AIADMK	218 (52.03)	DMK	160 (38.19)	58 (13.84)	NTK	18 (4.3)	23 (5.49)
70	DMK	210 (47.95)	AIADMK	172 (39.27)	38 (8.68)	NTK	29 (6.62)	27 (6.16)
70A	AIADMK	223 (48.48)	DMK	202 (43.91)	21 (4.57)	DMDK	10 (2.17)	25 (5.43)
71	DMK	242 (46.63)	AIADMK	210 (40.46)	32 (6.17)	NTK	39 (7.51)	28 (5.39)
71A	AIADMK	248 (49.6)	DMK	213 (42.6)	35 (7)	NTK	16 (3.2)	23 (4.6)
72	DMK	215 (44.79)	AIADMK	199 (41.46)	16 (3.33)	NTK	46 (9.58)	20 (4.17)
73	DMK	188 (41.69)	AIADMK	177 (39.25)	11 (2.44)	NTK	54 (11.97)	32 (7.1)
73A	DMK	244 (50.21)	AIADMK	196 (40.33)	48 (9.88)	NTK	26 (5.35)	20 (4.12)
74	DMK	188 (45.08)	AIADMK	144 (34.53)	44 (10.55)	NTK	65 (15.59)	20 (4.8)
74A	AIADMK	223 (43.47)	DMK	215 (41.91)	8 (1.56)	NTK	34 (6.63)	41 (7.99)
75	AIADMK	390 (60.37)	DMK	190 (29.41)	200 (30.96)	NTK	27 (4.18)	39 (6.04)
76	AIADMK	282 (48.12)	DMK	231 (39.42)	51 (8.7)	NTK	43 (7.34)	30 (5.12)
77	AIADMK	206 (53.23)	DMK	141 (36.43)	65 (16.8)	NTK	18 (4.65)	22 (5.68)
78	DMK	250 (44.09)	AIADMK	240 (42.33)	10 (1.76)	NTK	36 (6.35)	41 (7.23)
79	DMK	252 (48.28)	AIADMK	226 (43.3)	26 (4.98)	NTK	32 (6.13)	12 (2.3)
80	AIADMK	245 (52.58)	DMK	172 (36.91)	73 (15.67)	NTK	30 (6.44)	19 (4.08)
81	DMK	245 (51.69)	AIADMK	193 (40.72)	52 (10.97)	NTK	19 (4.01)	17 (3.59)
81A	DMK	234 (48.65)	AIADMK	218 (45.32)	16 (3.33)	NTK	13 (2.7)	16 (3.33)
82	AIADMK	320 (51.86)	DMK	202 (32.74)	118 (19.12)	NTK	56 (9.08)	39 (6.32)
83	AIADMK	252 (47.1)	DMK	196 (36.64)	56 (10.46)	NTK	58 (10.84)	29 (5.42)
84	AIADMK	205 (49.64)	DMK	161 (38.98)	44 (10.66)	NTK	34 (8.23)	13 (3.15)
84A	AIADMK	262 (57.08)	DMK	154 (33.55)	108 (23.53)	NTK	19 (4.14)	24 (5.23)
85	DMK	310 (45.72)	AIADMK	310 (45.72)	0 (0)	NTK	23 (3.39)	35 (5.16)
86	DMK	357 (49.72)	AIADMK	247 (34.4)	110 (15.32)	NTK	88 (12.26)	26 (3.62)
87	AIADMK	215 (46.84)	DMK	174 (37.91)	41 (8.93)	NTK	38 (8.28)	32 (6.97)
87A	AIADMK	266 (58.08)	DMK	149 (32.53)	117 (25.55)	NTK	16 (3.49)	27 (5.9)
88	DMK	193 (46.62)	AIADMK	154 (37.2)	39 (9.42)	NTK	51 (12.32)	16 (3.86)
88A	AIADMK	196 (47)	DMK	193 (46.28)	3 (0.72)	NTK	10 (2.4)	18 (4.32)
89	DMK	180 (44.23)	AIADMK	150 (36.86)	30 (7.37)	NTK	43 (10.57)	34 (8.35)
89A	DMK	192 (43.54)	AIADMK	184 (41.72)	8 (1.82)	NTK	35 (7.94)	30 (6.8)
90	DMK	304 (54.29)	AIADMK	173 (30.89)	131 (23.4)	NTK	46 (8.21)	37 (6.61)

Contd....

Socio-Economic Amenities - Rural

Access to Education Facilities

Particulars	Number of Villages (% of Population)				
	Available	Not Available	If Not Available (Distance of Nearest Facility)		
			A	B	C
Govt. Primary School	51 (97)	5 (3)	0 (0)	0 (0)	0 (0)
Private Primary School	23 (46)	33 (54)	0 (0)	0 (0)	0 (0)
Govt. Middle School	33 (73)	23 (27)	12 (13)	4 (4)	0 (0)
Private Middle School	10 (23)	46 (77)	1 (1)	0 (0)	0 (0)
Govt. Secondary School	16 (44)	40 (56)	27 (39)	10 (13)	1 (2)
Private Secondary School	3 (12)	53 (88)	1 (1)	0 (0)	0 (0)
Govt. Senior Secondary School	7 (23)	49 (77)	23 (38)	15 (26)	1 (2)
Private Senior Secondary School	0 (0)	56 (100)	4 (4)	6 (8)	0 (0)
Govt. Arts and Science Degree College	1 (2)	55 (98)	1 (0)	10 (16)	22 (48)
Private Arts and Science Degree College	0 (0)	56 (100)	0 (0)	0 (0)	22 (33)
Govt. Engineering College	0 (0)	56 (100)	0 (0)	0 (0)	1 (1)
Private Engineering College	1 (7)	55 (93)	4 (11)	13 (26)	37 (54)
Govt. Medicine College	0 (0)	56 (100)	0 (0)	2 (4)	49 (88)
Private Medicine College	0 (0)	56 (100)	0 (0)	0 (0)	5 (8)
Govt. Management Institute	1 (2)	55 (98)	2 (2)	3 (8)	15 (34)
Private Management Institute	0 (0)	56 (100)	0 (0)	9 (15)	26 (39)
Govt. Polytechnic	0 (0)	56 (100)	0 (0)	0 (0)	0 (0)
Private Polytechnic	2 (11)	54 (89)	5 (11)	20 (37)	29 (42)
Govt. Vocational Training School/ITI	0 (0)	56 (100)	0 (0)	0 (0)	0 (0)
Private Vocational Training School/ITI	2 (3)	54 (97)	8 (23)	20 (33)	26 (40)
Govt. Non Formal Training Centre	39 (84)	17 (16)	12 (10)	3 (3)	1 (1)
Private Non Formal Training Centre	0 (0)	56 (100)	1 (2)	0 (0)	0 (0)
Govt. School For Disabled	0 (0)	56 (100)	0 (0)	0 (0)	8 (11)
Private School For Disabled	0 (0)	56 (100)	0 (0)	0 (0)	48 (89)
Government Others	0 (0)	56 (100)	0 (0)	0 (0)	0 (0)
Private Others	0 (0)	56 (100)	0 (0)	0 (0)	0 (0)

Note : Distance A : Less than 5 km; B : Between 5-10 km; C : 10+ km.; Source : Data Analysis is based on 2011 Census.

DISCLAIMER

The Terms of Use and Disclaimer of Datanet India Private Limited (hereinafter referred to as "Datanet") for use of this analysis report of **Musiri Assembly Constituency (Musiri Vidhan Sabha) :-**

1. **Assembly Factbook™** is a Registered Trade Mark owned by Datanet.
2. All the maps are sketched and graphical representation only and have not been drawn to the scale and also not to represent the actual geographical area or boundary of the unit.
3. The data for the aforesaid analysis is based on authentic sources and has been culled from the various publications of Census, CSO and NSSO for district and block level data, various central and state government departments, Central & State Elections Commissions and the concerned Returning Officers' releases, Electoral Rolls, Election results and allied publications, internal assessment, surveys, estimates and analysis. Therefore, certain adjustment of data at micro level may have been done to arrive closer to the macro data.
4. Data have been provided on an "As Is" and "As AVAILABLE" basis
5. The colours shown in the maps or diagram and charts of a particular party, alliance or AC are indicative and do not represent them.
6. This publication which includes maps, sheets, graphs and data would be the property under copyright of Datanet only. The user may use these for its internal study, analysis and research purposes. It's public display, re-selling or any commercial uses by the user are not allowed.
7. Datanet has taken due care and caution in compilation and processing of data and allied information, but does not guarantee the accuracy, adequacy or completeness of any information/analysis and will be not responsible for any errors or omissions or for the results obtained from the use of such information/analysis.
8. All the contents for the publication have been culled from various authentic sources and Datanet reasonably believes such sources to be reliable, but does not make any representations, express or implied as to the accuracy or fitness of use of such information. The information or contents of the information/analysis do not constitute advice and should not be relied upon in making (or refraining from making) any decision. Any reliance placed upon the information provided by Datanet is the sole responsibility and strictly at the user's risk.
9. In no event will Datanet be liable for any damages (including, without limitation, damages for loss of business projects, or loss of profits) arising in contract, tort or otherwise from the use of or inability to use any of its contents, or from any action taken (or refrained from being taken) as a result of using the analysis or any of its contents. Datanet its directors, owners, editors, officials, employees, distributor and agents or any associate will not be liable for any errors in the information contained or any consequences arising from the use of the contents of the provided information/analysis.
10. If any provision of these terms and conditions is held invalid or illegal or unenforceable for any reason by any court of competent jurisdiction, such provision shall be severed and the remainder of provisions of the terms and conditions shall continue in full force and effect as if the Term of Use had been executed with the invalid, illegal or unenforceable provision eliminated.
11. If there are any discrepancies in the information provided, please bring it to attention of Datanet for suitable rectification measures.

Buy Online This Complete Book At
Datanet India eBooks Store

www.indiastatpublications.com

or go directly at

[http://www.indiastatpublications.com/
Assembly_factbook/Tamil_Nadu/Perambalur/ Musiri](http://www.indiastatpublications.com/Assembly_factbook/Tamil_Nadu/Perambalur/Musiri)

 **india**stat**elections**

