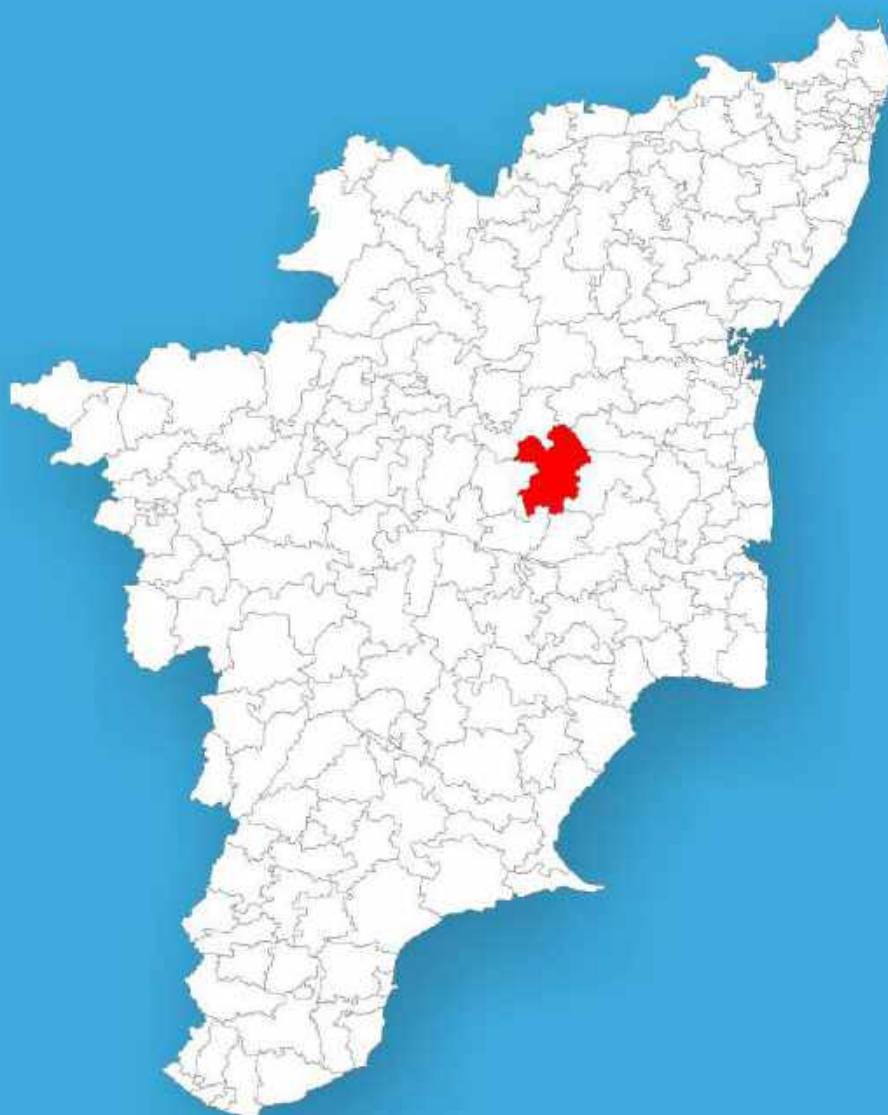




Tamil Nadu

Assembly Factbook™

Perambalur Assembly Constituency



Key Electoral Data of Perambalur
Assembly Constituency (Vidhan Sabha)

Tamil Nadu

Assembly Factbook™

Perambalur Assembly Constituency



Perambalur Vidhan Sabha

Editor & Director

Dr. R.K. Thukral

Research Editor

Dr. Shafeeq Rahman

Compiled, Researched and Published by Datanet India Pvt. Ltd.

D-100, 1st Floor,

Okhla Industrial Area, Phase-I,
New Delhi- 110020.

Ph.: 91-11- 43580781-84

Email : support@indiastatpublications.com

Website : www.indiastatelections.com

Online Book Store :

www.indiastatpublications.com

Report No. : AFB/TN-147-0125

ISBN : 978-93-5313-826-4

First Edition : January, 2018

Eighth Updated Edition : January, 2025

Price : Rs. 11500/-

US\$ 310

© **Datanet India Pvt. Ltd.**

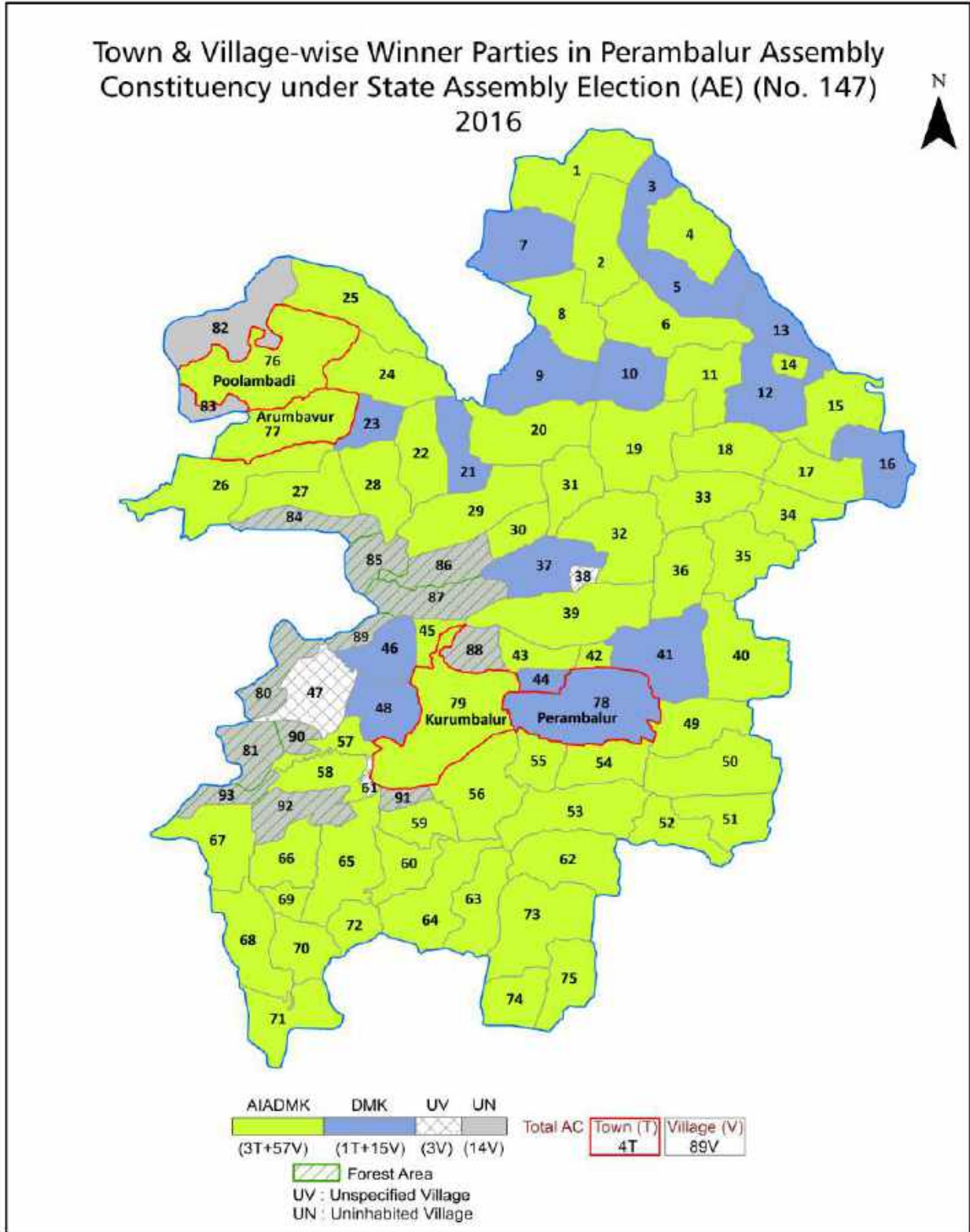
All rights reserved. No part of this book may be reproduced, stored in a retrieval system or transmitted in any form or by any means, mechanical photocopying, photographing, scanning, recording or otherwise without the prior written permission of the publisher. Please refer to Disclaimer at page no. 273 for the use of this publication.

Printed in India

Contents

No.	Particulars	Page No.
	Introduction	
1	Assembly Constituency - (Vidhan Sabha) at a Glance Features of Assembly as per Delimitation Commission of India (2008)	1-2
	Location and Political Maps	
2	Location Map Boundaries of Assembly Constituency - (Vidhan Sabha) in District Boundaries of Assembly Constituency under Parliamentary Constituency - (Lok Sabha) Town & Village-wise Winner Parties- 2024, 2021, 2019, 2016, 2014, 2011 and 2009	3-11
	Administrative Setup (2011)	
3	District Sub-district Towns Villages Inhabited Villages Uninhabited Villages Village Panchayat Intermediate Panchayat	12-16
	Demographics (2011)	
4	Population Households Rural/Urban Population Towns and Villages by Population Size Sex Ratio (Total & 0-6 Years) Religious Population Social Population Literacy Rate	17-18
	Electoral Features	
5	Important Dates of Last Elections Held Electors by Gender Service Electors Voters Voters Turnout Polling Stations & Average Number of Electors per Polling Station Electors by Age Group Present Elected Representatives	19-24
	Historical Summary Election Results	
6	Vote Share of Major Parties Winning Margin (Number & Percentage) Polarity of Parties Summary Result of Assembly Segment of Parliamentary Elections 2024, 2019, 2014, 2009, 2004 and 1999 Summary Result of Assembly Elections 2021, 2016, 2011, 2006, 2001, 1996, 1991, 1989, 1984, 1980, 1977, 1971 and 1967	25-46
	Polling Station Level Election Results	
7	Name and Number of Polling Station 2024, 2021, 2019, 2016, 2014, 2011 and 2009 Polling Station-wise Electors, Voters & Voters Turnout 2024, 2021, 2019, 2016, 2014, 2011 and 2009 Polling Station wise Elections Results 2024, 2021, 2019, 2016, 2014, 2011 and 2009	47-252
	Share of Assembly Constituency	
8	Share of Assembly Constituency - (Vidhan Sabha) in State, District and Parliamentary Constituency - (Lok Sabha)	253
	Socio-Economic Amenities (2011)	
9	Access to Administrative Units Agricultural, Manufacturing and Industrial Commodities Demographic Indicators Education Health & Manpower Drinking Water Supply Sanitation Entertainment and Recreations Infrastructure Power Food Allocation Distribution and Marketing of Agriculture Commodities Infrastructure Transport and Road Infrastructure Communication Banking and Financial Services Land Use Irrigation Source	254-269
10	Abbreviation & Sources	270-272
11	Disclaimer	273

Location & Political Map



Administrative Setup

List of Village Panchayat & Intermediate Panchayat (Block) Name - 2011

Village Name	Village Panchayat Name	Intermediate Panchayat Name
Agaram	Inam Agaram	Veppanthattai
Aiyilur	Ayyalur	Perambalur
Alangali	Esanai	Perambalur
Ammapalayam	Ammapalayam	Perambalur
Anukkur	Anukkur	Veppanthattai
Aranarai (North)	Alambadi	Perambalur
Aranarai (South)	Alambadi	Perambalur
Bommanappady	Bommanappady	Perambalur
Brahmadesam	Brahmadesam	Veppanthattai
Chatramani	Chathiramanai	Perambalur
Chettikulam	Chettikulam	Alathur
Elambalur	Elambalur	Perambalur
Elandalapatti	Elandhalapatti	Alathur
Eraiyur	Eraiyur	Veppanthattai
Esanai	Esanai	Perambalur
Irur	Irur	Alathur
Kaikalathur (East)	Kaikalathur	Veppanthattai
Kaikalathur (West)	Kaikalathur	Veppanthattai
Kalarampatti	Kalarampatti	Perambalur
Kalarampatti R.F,	-	-
Kalpadi (North)	Kalpadi	Perambalur
Kalpadi (South)	Kalpadi	Perambalur
Kannapady	Kannapady	Alathur
Kariyanur	Kariyanur	Veppanthattai
Keelakkarai	Keelakkarai , Vadakumadhav	Perambalur
Ladapuram (East)	Ladapuram	Perambalur
Ladapuram (West)	Ladapuram	Perambalur
Malayappatti	Malayalappatti	Veppanthattai
Mavilingai	Mavilingai	Alathur

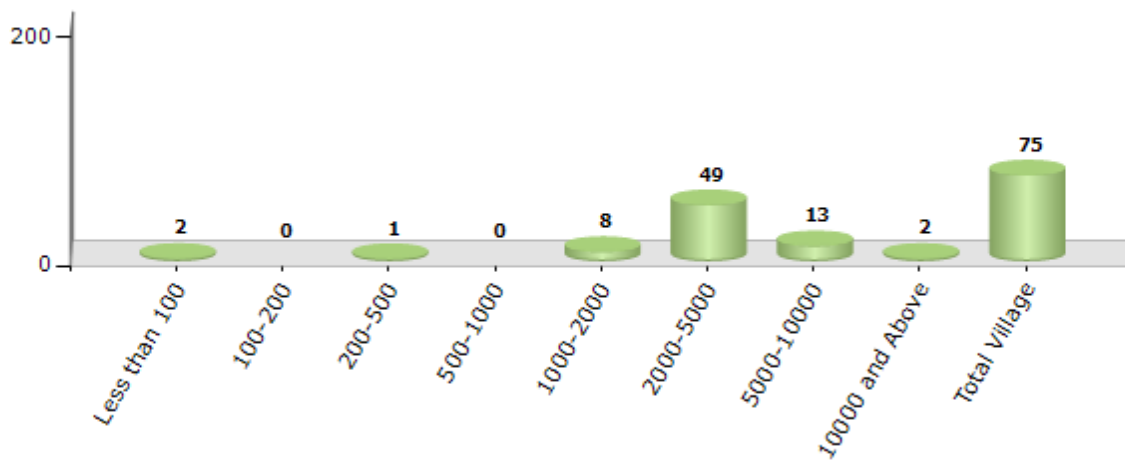
Contd....

Demographics

Number of Villages by Population Size - 2011

Less than 100	100-200	200-500	500-1000	1000-2000	2000-5000	5000-10000	10000 and Above	Total Village
2	0	1	0	8	49	13	2	75

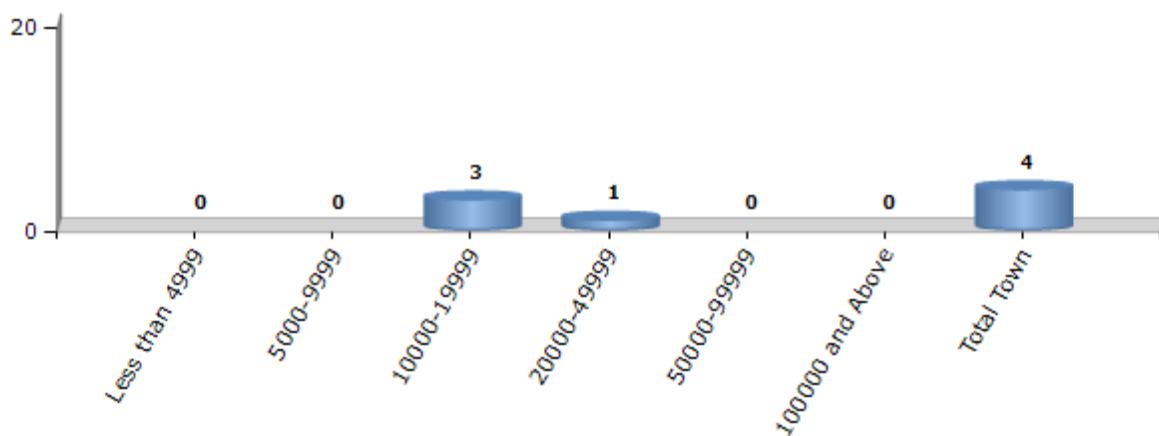
Number of Villages by Population Size - 2011



Number of Towns by Population Size - 2011

Less than 4999	5000-9999	10000-19999	20000-49999	50000-99999	100000 and Above	Total Town
0	0	3	1	0	0	4

Number of Towns by Population Size - 2011

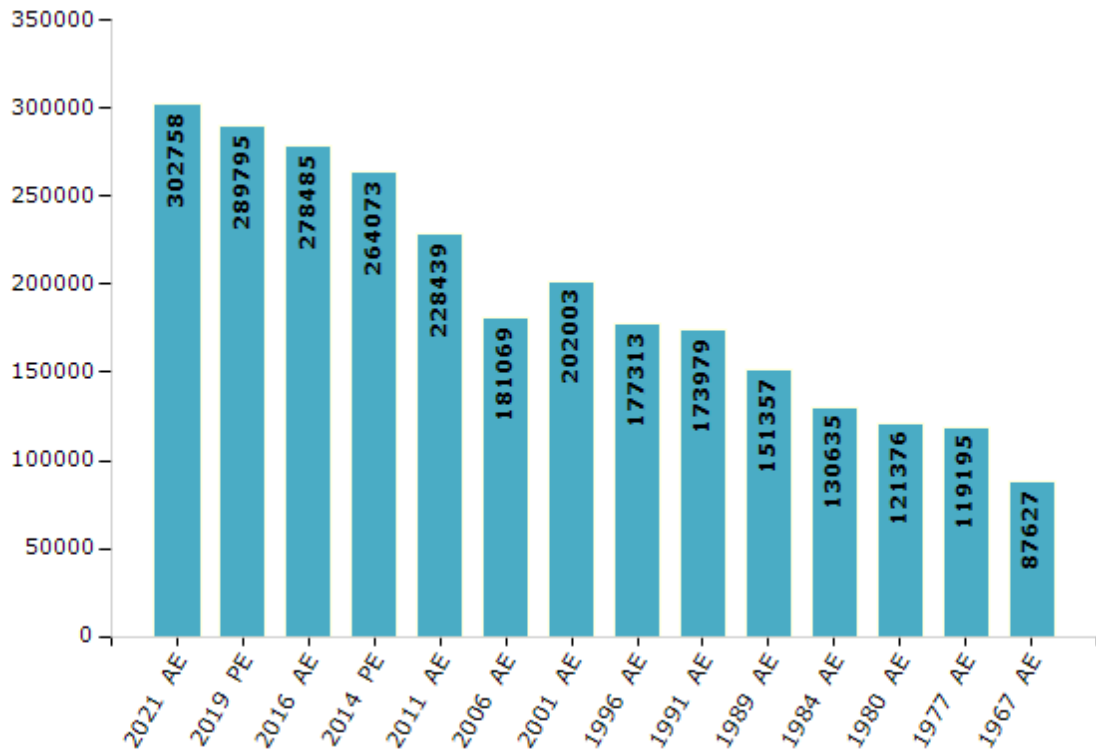


Electoral Features

Electors by Male & Female

Year	Male	Female	Others	Total	Year	Male	Female	Others	Total
2021 AE	147500	155236	22	302758	1999 PE	-	-	-	-
2019 PE	141809	147969	17	289795	1996 AE	88857	88456	-	177313
2016 AE	136062	142409	14	278485	1991 AE	87369	86610	-	173979
2014 PE	129639	134424	10	264073	1989 AE	76167	75190	-	151357
2011 AE	112248	116183	8	228439	1984 AE	65048	65587	-	130635
2009 PE	-	-	-	-	1980 AE	60170	61206	-	121376
2006 AE	86750	94319	-	181069	1977 AE	59420	59775	-	119195
2004 PE	-	-	-	-	1971 AE	-	-	-	-
2001 AE	100573	101430	-	202003	1967 AE	-	-	-	87627

Number of Electors

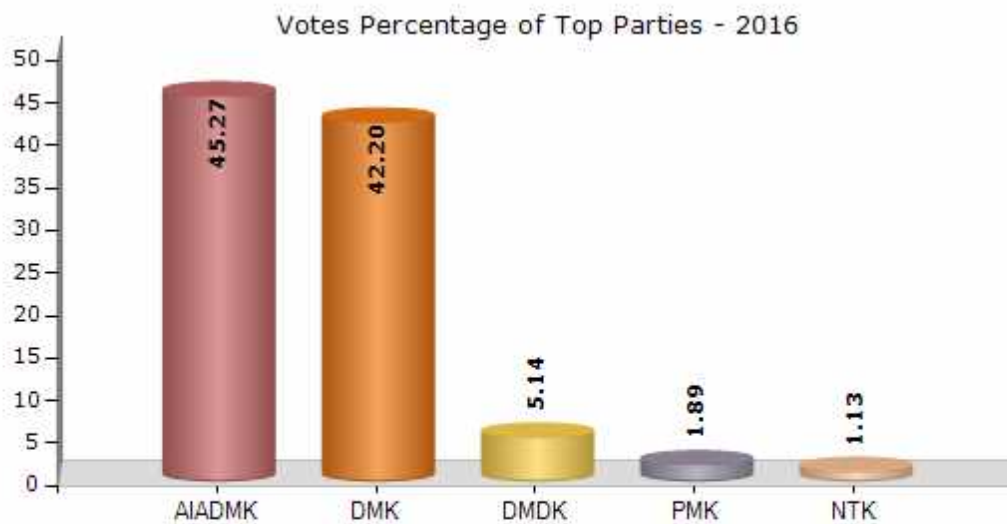


Note : AE : Assembly Election, PE : Assembly Segment of Parliamentary Election

Historical Summary Election Results

Summary Result of Assembly Election - 2016

Candidate Name	Party	Votes	Votes %
R.Thamizhselvan	AIADMK	101073	45.27
P.Sivakami	DMK	94220	42.2
K.Rajendran	DMDK	11482	5.14
M.Sathiyaseelan	PMK	4222	1.89
Arunkumar	NTK	2521	1.13
M.Kaliyaperumal	BJP	1981	0.89
C.Pichaimuthu	SHS	1311	0.59
P.Gunalan	TMMK	880	0.39
S.Chellaiah	IND	592	0.27
P.Panneerselvam	IND	584	0.26
D.Paramasivam	IND	500	0.22
P.Balachandran	KMDK	500	0.22
A.Gunasekaran	NCP	367	0.16
	NOTA	3040	1.36



Polling Station Level Election Results

Number and Name of Polling Stations (PS) (2021)

Number of Polling Stations	Name of Polling Stations	Number of Polling Stations	Name of Polling Stations
1	Panchayat Union Middle School Tiled Building, North Facing, Kallapatti	17	Panchayat Union Elementary School Western Terraced Building Northern Side, Facing East, North Portion, Arumbavur
2	Panchayat Union Middle School Tiled North Building, South Facing, Kallapatti	18	Panchayat Union Elementary School Western Terraced Building Northern Side, Facing East, South Portion , Arumbavur
3	Panchayat Union Middle School Block 1, Tiled Building Facing South, Udumbiyam	19	Panchayat Union Elementary School Tiled Eastern Building Facing West North Portion, Arumbavur.
3A	Panchayat Union Middle School Block 1, Tiled Building Facing South, Udumbiyam	20	Panchayat Union Elementary School Tiled Eastern Building Facing West South Portion, Arumbavur.
4	Panchayat Union Elementary School North Terraced Building, Facing South , Kadamboor	21	Panchayat Union Elementary School Tiled South Building Facing North , Arumbavur
4A	Panchayat Union Elementary School North Terraced Building, Facing South , Kadamboor	22	Panchayat Union Elementary School Tiled Building Facing West (Pollambadi Road) , Arumbavur
5	Panchayat Union Elementary School Terraced Building, Facing South , Poolambadi	23	Govt Hr .Sec .School Additional Building West North Portion , Arumbavur
5A	Panchayat Union Elementary School Terraced Building, Facing South , Poolambadi	23A	Govt Hr .Sec .School Additional Building West North Portion , Arumbavur
6	Village Library Terraced Building, West Portion, Facing East, Terraced Building, Poolambadi	24	Govt. Higher Secondary School, Additional Building ,Facing West, South Portion , Arumbavur
7	Panchayat Union Elementary School Terraced Ssa Building, Facing South , East West Building West Side, Poolambadi	25	Panchayat Union Middle School Tiled East Building, Facing West, A.Mettur
8	Govt Higher Secondary School Terraced South Building Facing North , Poolambadi	25A	Panchayat Union Middle School Tiled East Building, Facing West, A.Mettur
9	Govt Higher Secondary School Terraced South Building East Portion Facing North, Poolambadi	26	Panchayat Union Middle School, Terraced New Building, Facing West, A.Mettur
9A	Govt Higher Secondary School Terraced South Building East Portion Facing North, Poolambadi	26A	Panchayat Union Middle School, Terraced New Building, Facing West, A.Mettur
10	Panchayat Union Elementary School Tiled Building Facing South , Poolambadi	27	Panchayat Union Middle School, Tiled Building, North Side, Facing South,, A.Mettur
10A	Panchayat Union Elementary School Tiled Building Facing South , Poolambadi	27A	Panchayat Union Middle School, Tiled Building, North Side, Facing South,, A.Mettur
11	Panchayat Union Elementary School Terraced Building Facing East, Poolambadi	28	Panchayat Union Middle School , North Terraced Building Right Side ,South Facing,Thaluthalai
12	Government High School, Facing East, New Terraced Building Middle Portion, Periyampalayam	28A	Panchayat Union Middle School , North Terraced Building Right Side ,South Facing,Thaluthalai
13	Panchayat Union Elementary School, Terraced New Building, South Portion, East Facing, Periyampalayam	29	Panchayat Union Elementary School Titled Building Facing West , Thaluthalai
14	Government High School, Facing East, West Portion New Tiled Building, West Side, Periyampalayam	30	Adi Dravidar Tribal Welfare Middle School, Terraced Building, South Side, Facing West,, Panampatti,
15	Shanmuga Aided Elementary School Block 1, North Tiled Building, Facing South, Venganur	31	Panchayat Union Elementary School North South Tiled Building Facing West, Kottarakundru
16	Shanmuga Aided Elementary School, Tiled Building, East West Building Facing North , Venganur	32	Panchayat Union Elementary School, Terraced Building Side, Facing West, Gounderpalayam

Contd....

Polling Station Level Election Results

Polling Station-wise Votes Secured by Overall Top Five Parties in Perambalur Assembly in Assembly Election (AE) under Perambalur Parliamentary Constituency in Tamil Nadu (2021)

Number of Polling Station	Winner - Prabhakaran, M. (DMK)	Runner-up - Thamizh selvan, R. (AIADMK)	3rd - Maheshwari, M. (NTK)	4th - Rajendran, K. (DMDK)	5th - Sasikala, M. (IJK)	NOTA	Other	Total Votes Secured
27A	243	289	31	4	2	3	12	584
28	230	137	47	7	4	3	3	431
28A	305	180	24	7	5	6	2	529
29	394	310	64	11	4	7	8	798
30	447	272	50	6	1	5	7	788
31	343	240	53	3	4	4	9	656
32	229	280	34	5	2	2	3	555
33	282	268	59	3	2	7	6	627
34	166	183	40	5	0	3	1	398
34A	210	233	27	2	0	3	9	484
35	387	365	57	4	1	10	6	830
36	192	191	46	5	1	3	3	441
36A	228	268	43	0	0	2	7	548
37	143	140	26	2	1	3	1	316
38	245	196	61	5	0	2	6	515
39	292	149	67	0	2	2	8	520
40	248	192	82	1	3	1	5	532
41	227	262	53	1	2	3	2	550
42	178	183	37	6	1	1	3	409
42A	167	295	18	6	1	1	4	492
43	295	143	39	2	0	5	11	495
44	374	160	54	5	1	2	4	600
45	273	311	30	6	3	6	7	636
46	323	90	29	8	1	2	1	454
47	248	167	29	7	4	4	4	463
47A	273	203	18	1	2	1	5	503
48	228	74	29	7	0	3	1	342
48A	324	127	15	5	1	1	3	476
49	413	175	31	8	0	0	6	633
50	187	140	75	4	0	5	2	413
50A	184	227	52	2	0	2	3	470
51	434	279	115	7	1	6	3	845
52	275	109	61	4	1	3	2	455
52A	361	146	31	2	1	2	10	553
53	191	116	69	2	0	0	3	381

Contd....

Polling Station Level Election Results

Winner, Runner-up and 3rd Party Position & Winning Margin According to Polling Stations in Perambalur Assembly in Assembly Election (AE) under Perambalur Parliamentary Constituency in Tamil Nadu (2021)

Polling Station Number	Winner Party	Winner Votes (%)	Runner-up Party	Runner-up Votes (%)	Winning Margin Votes (%)	Third Party	Third Party Votes (%)	Other Votes (%)
57	AIADMK	325 (48.29)	DMK	287 (42.64)	38 (5.65)	NTK	43 (6.39)	18 (2.67)
58	AIADMK	196 (47.92)	DMK	166 (40.59)	30 (7.33)	NTK	33 (8.07)	14 (3.42)
58A	AIADMK	250 (52.19)	DMK	199 (41.54)	51 (10.65)	NTK	21 (4.38)	9 (1.88)
59	AIADMK	194 (45.75)	DMK	177 (41.75)	17 (4)	NTK	24 (5.66)	29 (6.84)
59A	AIADMK	247 (48.34)	DMK	218 (42.66)	29 (5.68)	NTK	21 (4.11)	25 (4.89)
60	AIADMK	373 (50.2)	DMK	286 (38.49)	87 (11.71)	NTK	46 (6.19)	38 (5.11)
61	DMK	211 (49.18)	AIADMK	159 (37.06)	52 (12.12)	NTK	47 (10.96)	12 (2.8)
61A	DMK	261 (50.68)	AIADMK	218 (42.33)	43 (8.35)	NTK	26 (5.05)	10 (1.94)
62	DMK	185 (46.37)	AIADMK	155 (38.85)	30 (7.52)	NTK	47 (11.78)	12 (3.01)
62A	DMK	201 (47.86)	AIADMK	197 (46.9)	4 (0.96)	NTK	15 (3.57)	7 (1.67)
63	DMK	241 (54.28)	AIADMK	141 (31.76)	100 (22.52)	NTK	48 (10.81)	14 (3.15)
63A	DMK	294 (55.89)	AIADMK	195 (37.07)	99 (18.82)	NTK	25 (4.75)	12 (2.28)
64	DMK	437 (59.13)	AIADMK	230 (31.12)	207 (28.01)	NTK	55 (7.44)	17 (2.3)
65	AIADMK	297 (51.92)	DMK	231 (40.38)	66 (11.54)	NTK	24 (4.2)	20 (3.5)
66	AIADMK	242 (61.27)	DMK	130 (32.91)	112 (28.36)	NTK	9 (2.28)	14 (3.54)
67	AIADMK	311 (53.9)	DMK	208 (36.05)	103 (17.85)	NTK	41 (7.11)	17 (2.95)
68	AIADMK	348 (53.95)	DMK	229 (35.5)	119 (18.45)	NTK	42 (6.51)	26 (4.03)
69	DMK	396 (50.77)	AIADMK	284 (36.41)	112 (14.36)	NTK	79 (10.13)	21 (2.69)
70	DMK	380 (60.41)	AIADMK	166 (26.39)	214 (34.02)	NTK	69 (10.97)	14 (2.23)
71	DMK	365 (56.68)	AIADMK	217 (33.7)	148 (22.98)	NTK	47 (7.3)	15 (2.33)
72	DMK	321 (48.13)	AIADMK	296 (44.38)	25 (3.75)	NTK	33 (4.95)	17 (2.55)
73	AIADMK	275 (44.86)	DMK	254 (41.44)	21 (3.42)	NTK	53 (8.65)	31 (5.06)
74	DMK	402 (51.47)	AIADMK	298 (38.16)	104 (13.31)	NTK	62 (7.94)	19 (2.43)
75	DMK	232 (54.59)	AIADMK	144 (33.88)	88 (20.71)	NTK	33 (7.76)	16 (3.76)
75A	DMK	229 (46.26)	AIADMK	213 (43.03)	16 (3.23)	NTK	32 (6.46)	21 (4.24)
76	DMK	333 (50.68)	AIADMK	247 (37.6)	86 (13.08)	NTK	53 (8.07)	24 (3.65)
77	DMK	548 (68.07)	AIADMK	204 (25.34)	344 (42.73)	NTK	33 (4.1)	20 (2.48)
78	DMK	398 (57.76)	AIADMK	198 (28.74)	200 (29.02)	NTK	50 (7.26)	43 (6.24)
79	DMK	438 (63.2)	AIADMK	173 (24.96)	265 (38.24)	NTK	59 (8.51)	23 (3.32)
80	DMK	502 (62.13)	AIADMK	219 (27.1)	283 (35.03)	NTK	71 (8.79)	16 (1.98)
81	DMK	361 (51.28)	AIADMK	257 (36.51)	104 (14.77)	NTK	41 (5.82)	45 (6.39)
82	DMK	265 (38.97)	AIADMK	210 (30.88)	55 (8.09)	DMDK	120 (17.65)	85 (12.5)
83	DMK	331 (51.32)	AIADMK	254 (39.38)	77 (11.94)	NTK	39 (6.05)	21 (3.26)
84	AIADMK	318 (46.15)	DMK	295 (42.82)	23 (3.33)	NTK	55 (7.98)	21 (3.05)
85	DMK	398 (48.24)	AIADMK	335 (40.61)	63 (7.63)	NTK	55 (6.67)	37 (4.48)
86	DMK	370 (50.96)	AIADMK	277 (38.15)	93 (12.81)	NTK	58 (7.99)	21 (2.89)
87	AIADMK	288 (46.6)	DMK	282 (45.63)	6 (0.97)	NTK	35 (5.66)	13 (2.1)

Contd....

Socio-Economic Amenities - Rural

Access to Education Facilities

Particulars	Number of Villages (% of Population)				
	Available	Not Available	If Not Available (Distance of Nearest Facility)		
			A	B	C
Govt. Primary School	69 (96)	6 (4)	2 (1)	1 (0)	0 (0)
Private Primary School	31 (50)	44 (50)	0 (0)	0 (0)	0 (0)
Govt. Middle School	62 (91)	13 (9)	9 (6)	3 (1)	0 (0)
Private Middle School	18 (33)	57 (67)	0 (0)	0 (0)	0 (0)
Govt. Secondary School	34 (56)	41 (44)	28 (27)	8 (8)	0 (0)
Private Secondary School	12 (27)	63 (73)	1 (2)	0 (0)	0 (0)
Govt. Senior Secondary School	14 (24)	61 (76)	24 (28)	22 (26)	6 (6)
Private Senior Secondary School	5 (10)	70 (90)	4 (7)	1 (1)	0 (0)
Govt. Arts and Science Degree College	1 (1)	74 (99)	2 (2)	15 (23)	33 (42)
Private Arts and Science Degree College	1 (4)	74 (96)	2 (3)	2 (3)	19 (22)
Govt. Engineering College	0 (0)	75 (100)	0 (0)	0 (0)	1 (1)
Private Engineering College	1 (4)	74 (96)	4 (4)	10 (16)	59 (74)
Govt. Medicine College	0 (0)	75 (100)	0 (0)	1 (2)	0 (0)
Private Medicine College	1 (2)	74 (98)	3 (3)	12 (18)	58 (75)
Govt. Management Institute	0 (0)	75 (100)	0 (0)	0 (0)	0 (0)
Private Management Institute	1 (4)	74 (96)	4 (4)	9 (15)	61 (77)
Govt. Polytechnic	2 (3)	73 (97)	0 (0)	0 (0)	0 (0)
Private Polytechnic	3 (6)	72 (94)	4 (7)	18 (25)	48 (58)
Govt. Vocational Training School/ITI	2 (3)	73 (97)	4 (9)	18 (26)	34 (39)
Private Vocational Training School/ITI	1 (1)	74 (99)	1 (1)	1 (1)	14 (21)
Govt. Non Formal Training Centre	69 (97)	6 (3)	5 (3)	0 (0)	1 (0)
Private Non Formal Training Centre	0 (0)	75 (100)	0 (0)	0 (0)	0 (0)
Govt. School For Disabled	0 (0)	75 (100)	0 (0)	0 (0)	75 (100)
Private School For Disabled	0 (0)	75 (100)	0 (0)	0 (0)	0 (0)
Government Others	0 (0)	75 (100)	0 (0)	0 (0)	0 (0)
Private Others	0 (0)	75 (100)	0 (0)	0 (0)	0 (0)

Note : Distance A : Less than 5 km; B : Between 5-10 km; C : 10+ km.; Source : Data Analysis is based on 2011 Census.

DISCLAIMER

The Terms of Use and Disclaimer of Datanet India Private Limited (hereinafter referred to as "Datanet") for use of this analysis report of **Perambalur Assembly Constituency (Perambalur Vidhan Sabha)** :-

1. **Assembly Factbook™** is a Registered Trade Mark owned by Datanet.
2. All the maps are sketched and graphical representation only and have not been drawn to the scale and also not to represent the actual geographical area or boundary of the unit.
3. The data for the aforesaid analysis is based on authentic sources and has been culled from the various publications of Census, CSO and NSSO for district and block level data, various central and state government departments, Central & State Elections Commissions and the concerned Returning Officers' releases, Electoral Rolls, Election results and allied publications, internal assessment, surveys, estimates and analysis. Therefore, certain adjustment of data at micro level may have been done to arrive closer to the macro data.
4. Data have been provided on an "As Is" and "As AVAILABLE" basis
5. The colours shown in the maps or diagram and charts of a particular party, alliance or AC are indicative and do not represent them.
6. This publication which includes maps, sheets, graphs and data would be the property under copyright of Datanet only. The user may use these for its internal study, analysis and research purposes. It's public display, re-selling or any commercial uses by the user are not allowed.
7. Datanet has taken due care and caution in compilation and processing of data and allied information, but does not guarantee the accuracy, adequacy or completeness of any information/analysis and will be not responsible for any errors or omissions or for the results obtained from the use of such information/analysis.
8. All the contents for the publication have been culled from various authentic sources and Datanet reasonably believes such sources to be reliable, but does not make any representations, express or implied as to the accuracy or fitness of use of such information. The information or contents of the information/analysis do not constitute advice and should not be relied upon in making (or refraining from making) any decision. Any reliance placed upon the information provided by Datanet is the sole responsibility and strictly at the user's risk.
9. In no event will Datanet be liable for any damages (including, without limitation, damages for loss of business projects, or loss of profits) arising in contract, tort or otherwise from the use of or inability to use any of its contents, or from any action taken (or refrained from being taken) as a result of using the analysis or any of its contents. Datanet its directors, owners, editors, officials, employees, distributor and agents or any associate will not be liable for any errors in the information contained or any consequences arising from the use of the contents of the provided information/analysis.
10. If any provision of these terms and conditions is held invalid or illegal or unenforceable for any reason by any court of competent jurisdiction, such provision shall be severed and the remainder of provisions of the terms and conditions shall continue in full force and effect as if the Term of Use had been executed with the invalid, illegal or unenforceable provision eliminated.
11. If there are any discrepancies in the information provided, please bring it to attention of Datanet for suitable rectification measures.

Buy Online This Complete Book At
Datanet India eBooks Store

www.indiastatpublications.com

or go directly at

[http://www.indiastatpublications.com/
Assembly_factbook/Tamil_Nadu/Perambalur/Perambalur](http://www.indiastatpublications.com/Assembly_factbook/Tamil_Nadu/Perambalur/Perambalur)

 **india**stat**elections**

