



Tamil Nadu

Assembly Factbook™

Thuraiyur Assembly Constituency



Key Electoral Data of Thuraiyur
Assembly Constituency (Vidhan Sabha)



indiastatpublications

Tamil Nadu

Assembly Factbook™

Thuraiyur Assembly Constituency



Thuraiyur Vidhan Sabha

Editor & Director

Dr. R.K. Thukral

Research Editor

Dr. Shafeeq Rahman

Compiled, Researched and Published by Datanet India Pvt. Ltd.

D-100, 1st Floor,

Okhla Industrial Area, Phase-I,
New Delhi- 110020.

Ph.: 91-11- 43580781-84

Email : support@indiastatpublications.com

Website : www.indiastatelections.com

Online Book Store :

www.indiastatpublications.com

Report No. : AFB/TN-146-0125

ISBN : 978-93-5313-884-4

First Edition : January, 2018

Eighth Updated Edition : January, 2025

Price : Rs. 11500/-

US\$ 310

© Datanet India Pvt. Ltd.

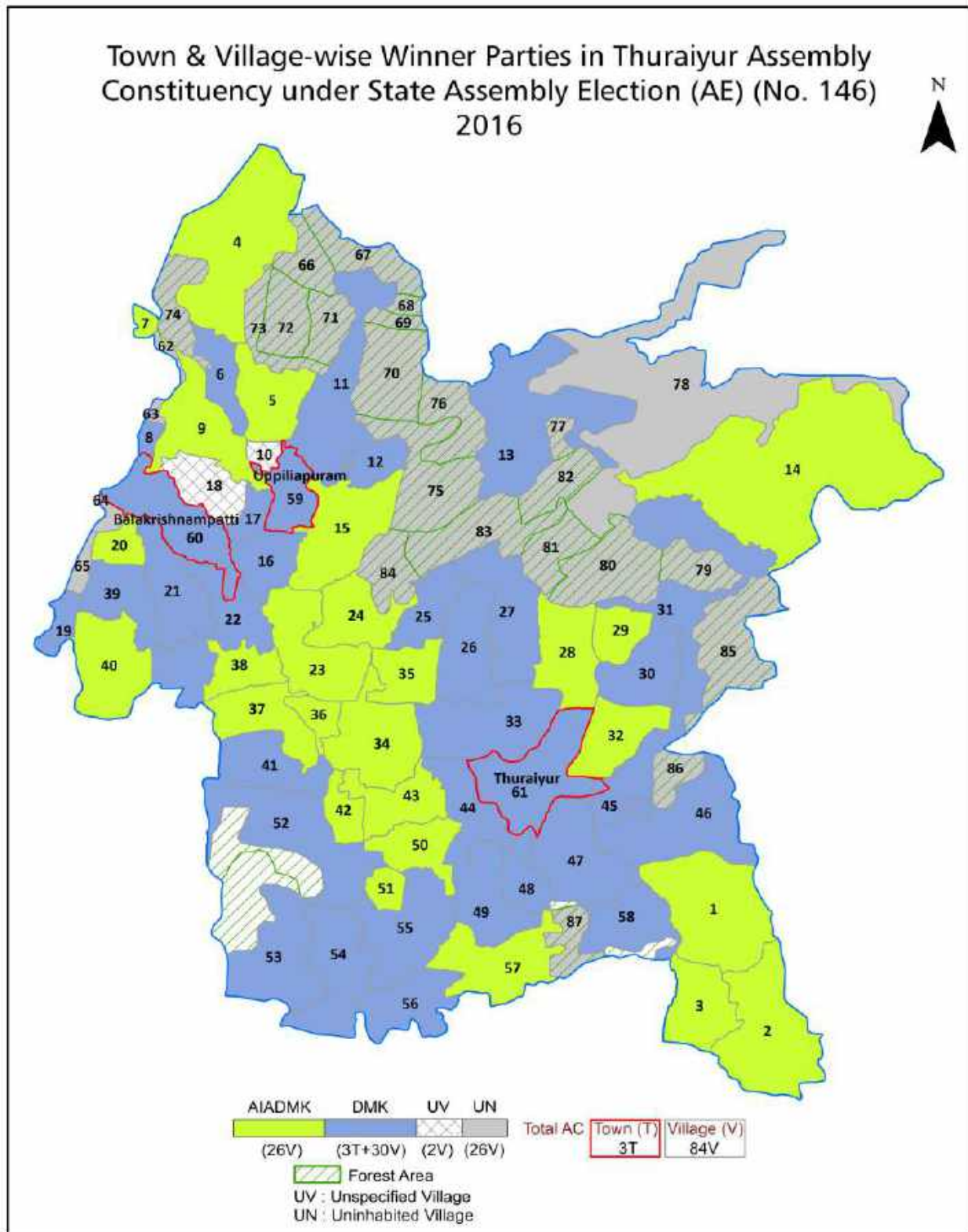
All rights reserved. No part of this book may be reproduced, stored in a retrieval system or transmitted in any form or by any means, mechanical photocopying, photographing, scanning, recording or otherwise without the prior written permission of the publisher. Please refer to Disclaimer at page no. 223 for the use of this publication.

Printed in India

Contents

No.	Particulars	Page No.
	Introduction	
1	Assembly Constituency - (Vidhan Sabha) at a Glance Features of Assembly as per Delimitation Commission of India (2008)	1-2
	Location and Political Maps	
2	Location Map Boundaries of Assembly Constituency - (Vidhan Sabha) in District Boundaries of Assembly Constituency under Parliamentary Constituency - (Lok Sabha) Town & Village-wise Winner Parties- 2024, 2021, 2019, 2016, 2014, 2011 and 2009	3-11
	Administrative Setup (2011)	
3	District Sub-district Towns Villages Inhabited Villages Uninhabited Villages Village Panchayat Intermediate Panchayat	12-15
	Demographics (2011)	
4	Population Households Rural/Urban Population Towns and Villages by Population Size Sex Ratio (Total & 0-6 Years) Religious Population Social Population Literacy Rate	16-17
	Electoral Features	
5	Important Dates of Last Elections Held Electors by Gender Service Electors Voters Voters Turnout Polling Stations & Average Number of Electors per Polling Station Electors by Age Group Present Elected Representatives	18-23
	Historical Summary Election Results	
6	Vote Share of Major Parties Winning Margin (Number & Percentage) Polarity of Parties Summary Result of Assembly Segment of Parliamentary Elections 2024, 2019, 2014 and 2009 Summary Result of Assembly Elections 2021, 2016 and 2011	24-33
	Polling Station Level Election Results	
7	Name and Number of Polling Station 2024, 2021, 2019, 2016, 2014, 2011 and 2009 Polling Station-wise Electors, Voters & Voters Turnout 2024, 2021, 2019, 2016, 2014, 2011 and 2009 Polling Station wise Elections Results 2024, 2021, 2019, 2016, 2014, 2011 and 2009	34-202
	Share of Assembly Constituency	
8	Share of Assembly Constituency - (Vidhan Sabha) in State, District and Parliamentary Constituency - (Lok Sabha)	203
	Socio-Economic Amenities (2011)	
9	Access to Administrative Units Agricultural, Manufacturing and Industrial Commodities Demographic Indicators Education Health & Manpower Drinking Water Supply Sanitation Entertainment and Recreations Infrastructure Power Food Allocation Distribution and Marketing of Agriculture Commodities Infrastructure Transport and Road Infrastructure Communication Banking and Financial Services Land Use Irrigation Source	204-219
10	Abbreviation & Sources	220-222
11	Disclaimer	223

Location & Political Map



Administrative Setup

List of Village Panchayat & Intermediate Panchayat (Block) Name - 2011

Village Name	Village Panchayat Name	Intermediate Panchayat Name
Abinimangalam	Abinimangalam	Musiri
Adanur	Adanur	Thuraiyur
Alagapuri	Angiyam, Alagapuri	Uppiliyapuram
Alathudaiyanpatti	Alathudaiyanpatti	Uppiliyapuram
Ammapatti	Ammapatti	Thuraiyur
Baderpettai	Baderpettai	Uppiliyapuram
Chokkanathapuram	Chokkanathapuram	Thuraiyur
Eragudi North	Eragudi	Uppiliyapuram
Eragudi South	Eragudi	Uppiliyapuram
Kalingamudayanpatti	Kalingamudayanpatti	Thuraiyur
Kamachipuram	Kamachipuram	Uppiliyapuram
Kannanur	Kannanur, K.Palayam	Thuraiyur
Karapudaiyampatti	Koppampatti	Uppiliyapuram
Keerambur	Keerambur	Thuraiyur
Kollapatti	Kollapatti	Thuraiyur
Kombai	Kombai	Thuraiyur
Koppamapuri	Naganallur, Koppampatti	Uppiliyapuram
Koppampatti	Koppampatti, Naganallur	Uppiliyapuram
Kottaiyur	Kottaiyur	Thuraiyur
Kottapalayam (East)	Kottapalayam	Uppiliyapuram
Kottapalayam (West)	Kottapalayam	Uppiliyapuram
Kottathur	Kottathur	Musiri
Maruvathur	Maruvathur, Sellipalayam	Thuraiyur
Murugur	Govindapuram, Murugur	Thuraiyur
Muthiampalayam	Sorathur, Muthiampalayam	Thuraiyur
Naduvalur	Naduvalur	Thuraiyur
Nagalapuram	Nagalapuram, Kunnupatti	Thuraiyur
Okkarai	Okkarai	Uppiliyapuram
Osarapalli	Sobanapuram	Uppiliyapuram

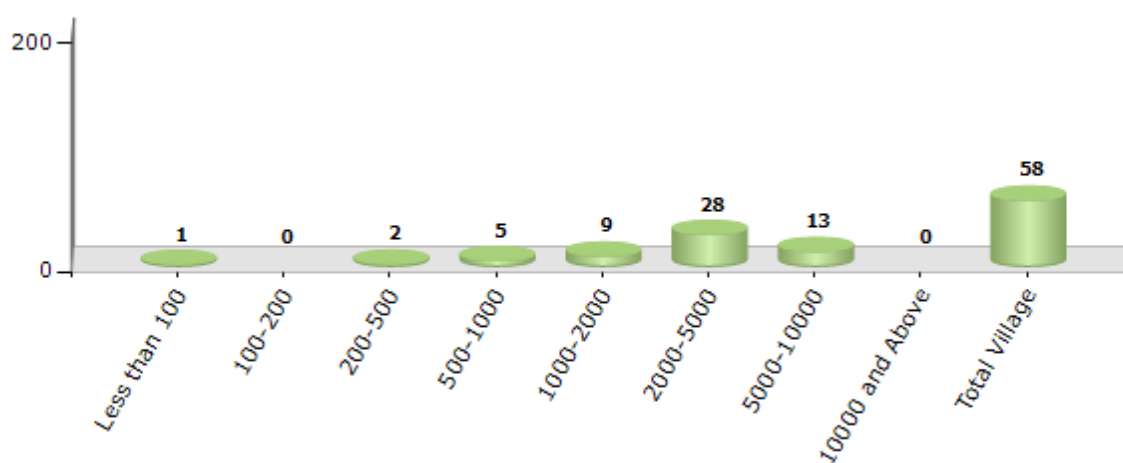
Contd....

Demographics

Number of Villages by Population Size - 2011

Less than 100	100-200	200-500	500-1000	1000-2000	2000-5000	5000-10000	10000 and Above	Total Village
1	0	2	5	9	28	13	0	58

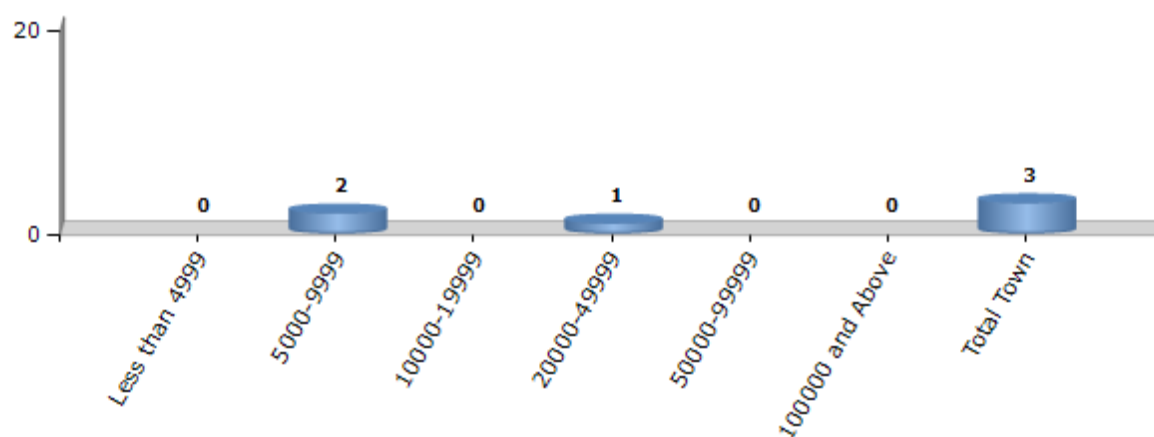
Number of Villages by Population Size - 2011



Number of Towns by Population Size - 2011

Less than 4999	5000-9999	10000-19999	20000-49999	50000-99999	100000 and Above	Total Town
0	2	0	1	0	0	3

Number of Towns by Population Size - 2011

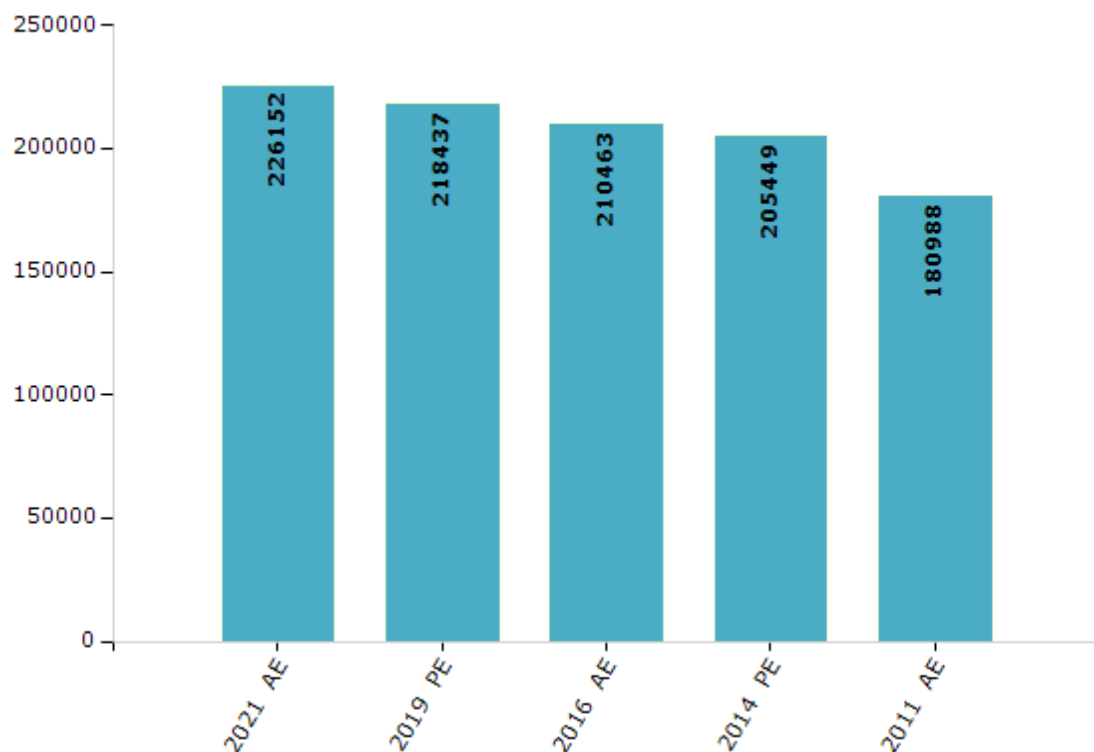


Electoral Features

Electors by Male & Female

Year	Male	Female	Others	Total	Year	Male	Female	Others	Total
2021 AE	109479	116658	15	226152	1999 PE	-	-	-	-
2019 PE	106035	112395	7	218437	1996 AE	-	-	-	-
2016 AE	102392	108070	1	210463	1991 AE	-	-	-	-
2014 PE	100856	104593	0	205449	1989 AE	-	-	-	-
2011 AE	89787	91201	-	180988	1984 AE	-	-	-	-
2009 PE	-	-	-	-	1980 AE	-	-	-	-
2006 AE	-	-	-	-	1977 AE	-	-	-	-
2004 PE	-	-	-	-	1971 AE	-	-	-	-
2001 AE	-	-	-	-	1967 AE	-	-	-	-

Number of Electors

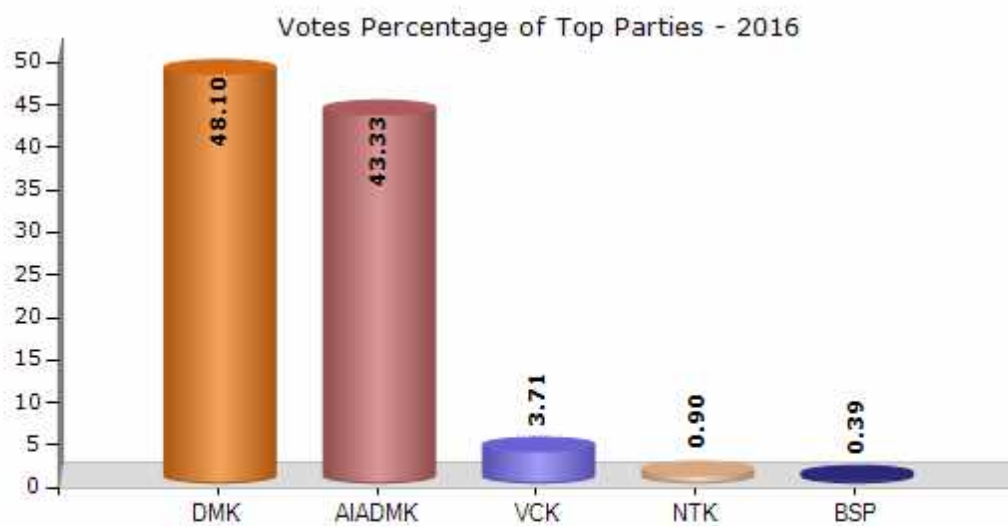


Note : AE : Assembly Election, PE : Assembly Segment of Parliamentary Election

Historical Summary Election Results

Summary Result of Assembly Election - 2016

Candidate Name	Party	Votes	Votes %
Stalinkumar .S	DMK	81444	48.1
Maivizhi .A	AIADMK	73376	43.33
Sujadevi .L.R	VCK	6281	3.71
Sathya .S	NTK	1532	0.9
Santha Selvi .S	BSP	658	0.39
Vinoth .N	IND	650	0.38
Anandhan .V	IJK	577	0.34
Alagesan .P	UCPI	576	0.34
Srinivasan .J	IND	504	0.3
Raju .A	IND	502	0.3
Manokaran .P	IND	361	0.21
Karupaiyan .C	GMI	235	0.14
Vijayagobi .T	LJP	192	0.11
	NOTA	2441	1.44



Polling Station Level Election Results

Number and Name of Polling Stations (PS) (2021)

Number of Polling Stations	Name of Polling Stations	Number of Polling Stations	Name of Polling Stations
1	Panchayat Union Middle School, T.Mangapatty Pudur, West Building East Facing (Tiled Building)	20	Panchayat Union Elementary School, Sobanapuram, North Building, South Facing West Side Room(IIIrd std Class Room) (Terraced Building)
2	Panchayat Union Middle School, T.Mangapatty Pudur, South Building North Facing (Terraced Building)	21	Govt Tribal Residential School, Kanjerimalai , East building West Portion, (Cooling Sheet Room)
3	Panchayat Union Middle School, T.Mangapatty Pudur, North Building, South Facing (Terraced Building)	22	Panchayat Union Middle School, Koppampatti, North Building , South Facing (Tiled Building)
4	Panchayat Union Elementary School, T. Murungapatty, West Building, East Facing (Tiled Building)	23	Panchayat Union Middle School , Koppampatti, South Building, North Facing (Tiled Building)
5	Panchayat Union Elementary School, T.Murungapatty, South Building, North Facing (Tiled Building)	24	Panchayat Union Middle School Koppampatti, East Building, West Facing (Tiled Building)
5A	Panchayat Union Elementary School, T.Murungapatty, South Building, North Facing (Tiled Building)	25	Panchayat Union Middle School Koppampatti , West Building, East Facing (South Portion)(Tiled Building)
6	Panchayat Union Elementary School, T.vellalapatty , North Building, South Facing (Tiled Building)	26	Panchayat Union Middle School Koppampatti , North Building, South Facing (Terraced Building)
7	Panchayat Union Middle School, T. Batharpettai, North Building, South Facing (Terraced Building)	27	Panchayat Union Middle School Koppampatti , West Building, East Facing, (North Portion) (Tiled Building)
8	Panchayat Union Middle School, T. Batherpettai, South Building, North Facing (Terraced Building)	28	Govt Adi Dravidar High School, Koppampatti, New South Building, (Terraced Building)
8A	Panchayat Union Middle School, T. Batherpettai, South Building, North Facing (Terraced Building)	28A	Govt Adi Dravidar High School, Koppampatti, New South Building, (Terraced Building)
9	Govt Tribal Residential Hr Sec School, Top-Sengattupatty , West Facing East RCC Building South Portion	29	Panchayat Union Elementary School , Naganallur , North Building, South Facing West Portion (Tiled Building)
10	Govt Tribal Residential Hr Sec School, Top-sengattupatty, East Facing West RCC Building	30	Panchayat Union Elementary School, Naganallur, North East Building East Portion, South Facing (Tiled Building)
11	Govt Tribal Residential Middle School, Pudur, North Facing South RCC Building, West Portion	31	Panchayat Union Elementary School , Naganallur , West Building North Portion East Facing (Tiled Building)
12	Govt Tribal Residential Elementary School, Nachilipatty , North Facing South RCC Building	32	Panchayat Union Elementary School, Naganallur , South Building, North Facing (Terraced Building)
13	Panchayat Union Elementary School, Sobanapuram , North Facing, South Tiled Bulding	33	Panchayat Union Elementary School, Vairichetti Palayam , North Building, South Facing West Portion (Terraced Building)
14	Panchayat Union Elementary School, Sobanapuram , South Building, North Facing East Side Room (Tiled Building)	33A	Panchayat Union Elementary School, Vairichetti Palayam , North Building, South Facing West Portion (Terraced Building)
15	Govt Adi Dravidar Welfare Elementary School, Sobanapuram , East Building, West Facing (Terraced Building)	34	Panchayat Union Elementary School, Vairichetti Palayam , South Building, North Facing West Portion (Tiled Building)
16	Govt Adi Dravidar Welfare Elementary School, Soobanapuram , South Building, North Facing (Terraced Building)	35	Panchayat Union Elementary School, Vairichetti Palayam, South Building, North Facing (East Portion) (Tiled Building)
17	Panchayat Union Elementary School, Osarappalli, West Portion East Facing (Tiled Building)	36	Community Hall, Vairichetti Palayam , West Building East Facing , (Terraced Building)
18	Panchayat Union Elementary School, Sobanapuram , West Building, East Facing (Tiled Building)	37	Swamy Vivekanandha Hr Sec School, Vairichetti Palayam , North Building South Facing Middle Portion, (Terraced Building)
19	Panchayat Union Elementary School, Sobanapuram, North Building, South Facing East Side Room(IV th std Class Room) (Terraced Building)	38	Swamy Vivekanandha Hr Sec School, Vairichetti Palayam, North Building West Portion, South Facing (Terraced Building)

Contd....

Polling Station Level Election Results

Polling Station-wise Votes Secured by Overall Top Five Parties in Thuraiyur Assembly in Assembly Election (AE) under Perambalur Parliamentary Constituency in Tamil Nadu (2021)

Number of Polling Station	Winner - S. Stalinkumar (DMK)	Runner-up - T. Indragandhi (AIADMK)	3rd - R. Tamilzh selvi (NTK)	4th - T.N. Yuvarajan (MNM)	5th - K. Subramanian (AMMKMNKZ)	NOTA	Other	Total Votes Secured
33	152	141	47	3	0	6	4	353
33A	210	169	21	6	3	6	8	423
34	260	190	58	8	2	9	5	532
35	324	284	65	5	3	9	8	698
36	511	216	28	1	7	7	15	785
37	356	221	46	9	2	14	11	659
38	261	152	36	9	8	5	7	478
39	165	161	79	3	3	4	2	417
39A	189	225	41	2	1	4	3	465
40	195	180	7	0	2	4	2	390
41	249	260	37	2	1	7	8	564
42	222	124	33	3	6	0	5	393
43	193	137	30	8	0	0	2	370
44	316	229	44	2	5	3	14	613
45	263	278	54	3	3	10	11	622
46	278	176	34	24	3	6	8	529
47	110	92	13	1	4	1	3	224
48	255	82	32	5	1	5	7	387
49	428	111	27	9	7	1	7	590
50	231	227	58	4	5	5	6	536
51	204	192	35	7	1	8	7	454
52	289	137	24	7	11	7	10	485
53	251	240	80	0	0	16	12	599
54	230	323	41	8	1	7	13	623
55	314	333	106	19	5	7	7	791
56	189	218	26	1	3	1	9	447
57	272	112	32	3	3	2	6	430
57A	320	181	14	1	1	5	12	534
58	190	246	37	3	9	5	10	500
59	282	287	75	0	9	7	10	670
60	187	175	52	3	11	3	2	433
60A	241	199	33	6	2	4	15	500
61	245	243	43	3	6	5	10	555
62	238	165	39	11	2	10	2	467
63	349	191	43	0	4	2	11	600

Contd....

Polling Station Level Election Results

Winner, Runner-up and 3rd Party Position & Winning Margin According to Polling Stations in Thuraiyur Assembly in Assembly Election (AE) under Perambalur Parliamentary Constituency in Tamil Nadu (2021)

Polling Station Number	Winner Party	Winner Votes (%)	Runner-up Party	Runner-up Votes (%)	Winning Margin Votes (%)	Third Party	Third Party Votes (%)	Other Votes (%)
68	DMK	358 (53.92)	AIADMK	222 (33.43)	136 (20.49)	NTK	55 (8.28)	29 (4.37)
69	DMK	297 (44.2)	AIADMK	283 (42.11)	14 (2.09)	NTK	64 (9.52)	28 (4.17)
70	DMK	277 (47.11)	AIADMK	228 (38.78)	49 (8.33)	NTK	57 (9.69)	26 (4.42)
71	DMK	240 (47.43)	AIADMK	185 (36.56)	55 (10.87)	NTK	62 (12.25)	19 (3.75)
71A	DMK	266 (47.76)	AIADMK	213 (38.24)	53 (9.52)	NTK	45 (8.08)	33 (5.92)
72	DMK	225 (49.56)	AIADMK	167 (36.78)	58 (12.78)	NTK	38 (8.37)	24 (5.29)
73	DMK	361 (60.67)	AIADMK	183 (30.76)	178 (29.91)	NTK	35 (5.88)	16 (2.69)
74	DMK	262 (56.59)	AIADMK	139 (30.02)	123 (26.57)	NTK	42 (9.07)	20 (4.32)
74A	DMK	303 (58.72)	AIADMK	146 (28.29)	157 (30.43)	NTK	38 (7.36)	29 (5.62)
75	DMK	338 (57.58)	AIADMK	192 (32.71)	146 (24.87)	NTK	47 (8.01)	10 (1.7)
76	DMK	296 (61.16)	AIADMK	160 (33.06)	136 (28.1)	NTK	13 (2.69)	15 (3.1)
77	DMK	219 (70.65)	AIADMK	71 (22.9)	148 (47.75)	NTK	15 (4.84)	5 (1.61)
78	DMK	235 (53.53)	AIADMK	135 (30.75)	100 (22.78)	NTK	53 (12.07)	16 (3.64)
78A	DMK	284 (58.56)	AIADMK	159 (32.78)	125 (25.78)	NTK	27 (5.57)	15 (3.09)
79	DMK	279 (45.37)	AIADMK	264 (42.93)	15 (2.44)	NTK	44 (7.15)	28 (4.55)
80	DMK	389 (61.94)	AIADMK	187 (29.78)	202 (32.16)	NTK	32 (5.1)	20 (3.18)
81	DMK	232 (55.9)	AIADMK	124 (29.88)	108 (26.02)	NTK	44 (10.6)	15 (3.61)
81A	DMK	260 (58.17)	AIADMK	156 (34.9)	104 (23.27)	NTK	18 (4.03)	13 (2.91)
82	DMK	294 (42.42)	AIADMK	287 (41.41)	7 (1.01)	NTK	82 (11.83)	30 (4.33)
83	DMK	321 (46.72)	AIADMK	252 (36.68)	69 (10.04)	NTK	73 (10.63)	41 (5.97)
84	AIADMK	237 (54.86)	DMK	149 (34.49)	88 (20.37)	NTK	30 (6.94)	16 (3.7)
85	DMK	368 (58.51)	AIADMK	226 (35.93)	142 (22.58)	NTK	18 (2.86)	17 (2.7)
86	DMK	292 (49.41)	AIADMK	224 (37.9)	68 (11.51)	NTK	48 (8.12)	27 (4.57)
87	DMK	312 (49.21)	AIADMK	259 (40.85)	53 (8.36)	NTK	38 (5.99)	25 (3.94)
88	DMK	317 (44.9)	AIADMK	310 (43.91)	7 (0.99)	NTK	54 (7.65)	25 (3.54)
89	DMK	305 (47.21)	AIADMK	281 (43.5)	24 (3.71)	NTK	32 (4.95)	28 (4.33)
90	DMK	216 (54.27)	AIADMK	127 (31.91)	89 (22.36)	NTK	36 (9.05)	19 (4.77)
90A	DMK	245 (58.75)	AIADMK	139 (33.33)	106 (25.42)	NTK	19 (4.56)	14 (3.36)
91	DMK	346 (43.03)	AIADMK	329 (40.92)	17 (2.11)	NTK	87 (10.82)	42 (5.22)
92	DMK	229 (56.13)	AIADMK	112 (27.45)	117 (28.68)	NTK	47 (11.52)	20 (4.9)
92A	DMK	294 (67.9)	AIADMK	101 (23.33)	193 (44.57)	NTK	18 (4.16)	20 (4.62)
93	DMK	421 (70.88)	AIADMK	139 (23.4)	282 (47.48)	NTK	24 (4.04)	10 (1.68)
94	DMK	410 (50.93)	AIADMK	298 (37.02)	112 (13.91)	NTK	45 (5.59)	52 (6.46)
95	DMK	235 (46.26)	AIADMK	212 (41.73)	23 (4.53)	NTK	39 (7.68)	22 (4.33)
96	DMK	317 (51.05)	AIADMK	203 (32.69)	114 (18.36)	NTK	66 (10.63)	35 (5.64)
97	AIADMK	318 (48.04)	DMK	255 (38.52)	63 (9.52)	NTK	56 (8.46)	33 (4.98)
98	AIADMK	238 (49.9)	DMK	195 (40.88)	43 (9.02)	NTK	33 (6.92)	11 (2.31)

Contd....

Socio-Economic Amenities - Rural

Access to Education Facilities

Particulars	Number of Villages (% of Population)				
	Available	Not Available	If Not Available (Distance of Nearest Facility)		
			A	B	C
Govt. Primary School	52 (96)	6 (4)	2 (0)	1 (0)	0 (0)
Private Primary School	33 (68)	25 (32)	0 (0)	0 (0)	0 (0)
Govt. Middle School	37 (70)	21 (30)	6 (5)	4 (3)	0 (0)
Private Middle School	19 (43)	39 (57)	2 (1)	0 (0)	0 (0)
Govt. Secondary School	18 (37)	40 (63)	18 (23)	11 (18)	0 (0)
Private Secondary School	9 (23)	49 (77)	4 (3)	0 (0)	0 (0)
Govt. Senior Secondary School	7 (13)	51 (87)	18 (32)	14 (22)	2 (3)
Private Senior Secondary School	6 (14)	52 (86)	9 (9)	3 (7)	0 (0)
Govt. Arts and Science Degree College	0 (0)	58 (100)	0 (0)	0 (0)	0 (0)
Private Arts and Science Degree College	2 (2)	56 (98)	6 (10)	18 (31)	32 (57)
Govt. Engineering College	0 (0)	58 (100)	0 (0)	0 (0)	0 (0)
Private Engineering College	2 (4)	56 (96)	6 (10)	18 (30)	32 (56)
Govt. Medicine College	0 (0)	58 (100)	0 (0)	0 (0)	6 (11)
Private Medicine College	0 (0)	58 (100)	0 (0)	1 (0)	51 (88)
Govt. Management Institute	0 (0)	58 (100)	0 (0)	0 (0)	0 (0)
Private Management Institute	2 (4)	56 (96)	6 (10)	18 (30)	32 (56)
Govt. Polytechnic	0 (0)	58 (100)	0 (0)	0 (0)	0 (0)
Private Polytechnic	3 (7)	55 (93)	5 (7)	19 (33)	31 (53)
Govt. Vocational Training School/ITI	0 (0)	58 (100)	0 (0)	0 (0)	0 (0)
Private Vocational Training School/ITI	4 (8)	54 (92)	10 (16)	26 (48)	18 (29)
Govt. Non Formal Training Centre	41 (81)	17 (19)	12 (14)	5 (5)	0 (0)
Private Non Formal Training Centre	0 (0)	58 (100)	0 (0)	0 (0)	0 (0)
Govt. School For Disabled	0 (0)	58 (100)	0 (0)	0 (0)	58 (100)
Private School For Disabled	0 (0)	58 (100)	0 (0)	0 (0)	0 (0)
Government Others	0 (0)	58 (100)	0 (0)	0 (0)	0 (0)
Private Others	0 (0)	58 (100)	0 (0)	0 (0)	0 (0)

Note : Distance A : Less than 5 km; B : Between 5-10 km; C : 10+ km.; Source : Data Analysis is based on 2011 Census.

DISCLAIMER

The Terms of Use and Disclaimer of Datanet India Private Limited (hereinafter referred to as "Datanet") for use of this analysis report of **Thuraiyur Assembly Constituency (Thuraiyur Vidhan Sabha)** :-

1. **Assembly Factbook™** is a Registered Trade Mark owned by Datanet.
2. All the maps are sketched and graphical representation only and have not been drawn to the scale and also not to represent the actual geographical area or boundary of the unit.
3. The data for the aforesaid analysis is based on authentic sources and has been culled from the various publications of Census, CSO and NSSO for district and block level data, various central and state government departments, Central & State Elections Commissions and the concerned Returning Officers' releases, Electoral Rolls, Election results and allied publications, internal assessment, surveys, estimates and analysis. Therefore, certain adjustment of data at micro level may have been done to arrive closer to the macro data.
4. Data have been provided on an "As Is" and "As AVAILABLE" basis
5. The colours shown in the maps or diagram and charts of a particular party, alliance or AC are indicative and do not represent them.
6. This publication which includes maps, sheets, graphs and data would be the property under copyright of Datanet only. The user may use these for its internal study, analysis and research purposes. It's public display, re-selling or any commercial uses by the user are not allowed.
7. Datanet has taken due care and caution in compilation and processing of data and allied information, but does not guarantee the accuracy, adequacy or completeness of any information/analysis and will be not responsible for any errors or omissions or for the results obtained from the use of such information/analysis.
8. All the contents for the publication have been culled from various authentic sources and Datanet reasonably believes such sources to be reliable, but does not make any representations, express or implied as to the accuracy or fitness of use of such information. The information or contents of the information/analysis do not constitute advice and should not be relied upon in making (or refraining from making) any decision. Any reliance placed upon the information provided by Datanet is the sole responsibility and strictly at the user's risk.
9. In no event will Datanet be liable for any damages (including, without limitation, damages for loss of business projects, or loss of profits) arising in contract, tort or otherwise from the use of or inability to use any of its contents, or from any action taken (or refrained from being taken) as a result of using the analysis or any of its contents. Datanet its directors, owners, editors, officials, employees, distributor and agents or any associate will not be liable for any errors in the information contained or any consequences arising from the use of the contents of the provided information/analysis.
10. If any provision of these terms and conditions is held invalid or illegal or unenforceable for any reason by any court of competent jurisdiction, such provision shall be severed and the remainder of provisions of the terms and conditions shall continue in full force and effect as if the Term of Use had been executed with the invalid, illegal or unenforceable provision eliminated.
11. If there are any discrepancies in the information provided, please bring it to attention of Datanet for suitable rectification measures.

Buy Online This Complete Book At
Datanet India eBooks Store

www.indiastatpublications.com

or go directly at

[http://www.indiastatpublications.com/
Assembly_factbook/Tamil_Nadu/Perambalur/Thuraiyur](http://www.indiastatpublications.com/Assembly_factbook/Tamil_Nadu/Perambalur/Thuraiyur)

 **indiastat**elections

