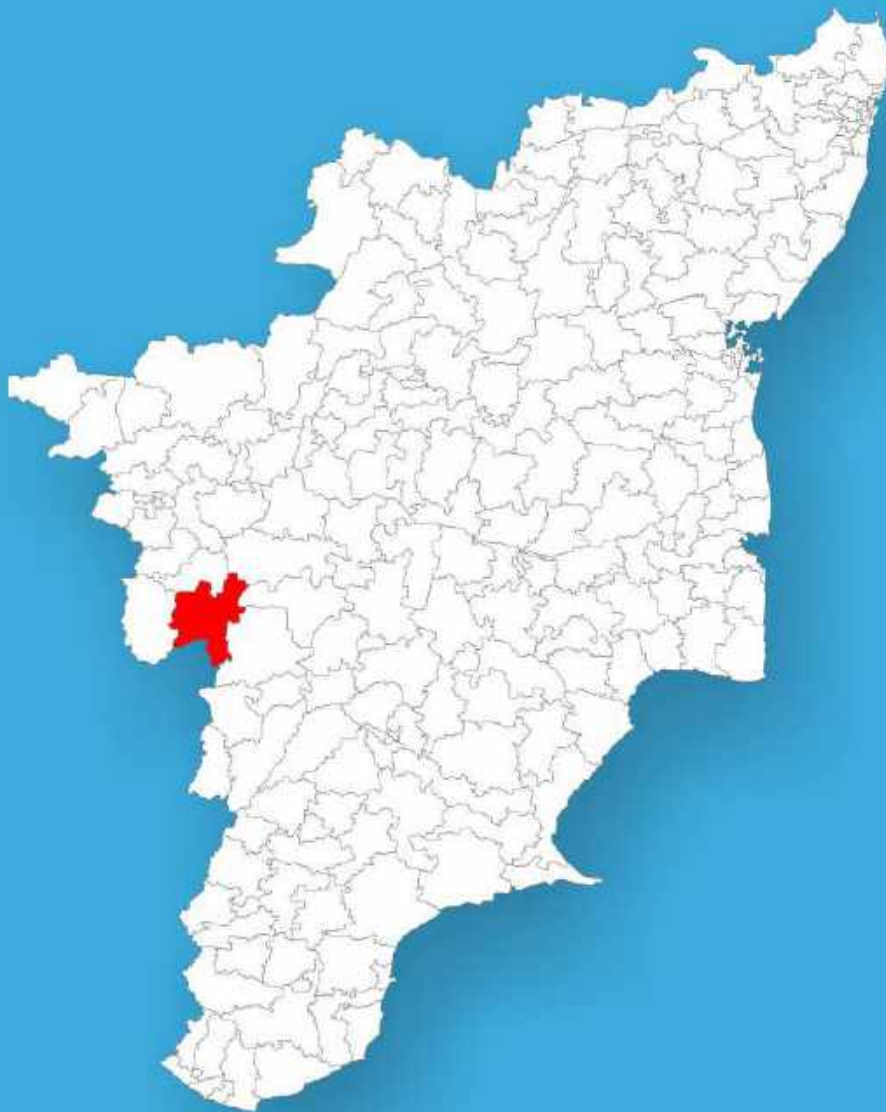




Tamil Nadu

Assembly Factbook™

Madathukulam Assembly Constituency



Key Electoral Data of Madathukulam
Assembly Constituency (Vidhan Sabha)

Tamil Nadu

Assembly Factbook™

Madathukulam Assembly Constituency



Madathukulam Vidhan Sabha

Editor & Director

Dr. R.K. Thukral

Research Editor

Dr. Shafeeq Rahman

Compiled, Researched and Published by Datanet India Pvt. Ltd.

D-100, 1st Floor,

Okhla Industrial Area, Phase-I,
New Delhi- 110020.

Ph.: 91-11- 43580781-84

Email : support@indiastatpublications.com

Website : www.indiastatelections.com

Online Book Store :

www.indiastatpublications.com

Report No. : AFB/TN-126-0125

ISBN : 978-93-5313-781-6

First Edition : January, 2018

Eighth Updated Edition : January, 2025

Price : Rs. 11500/-

US\$ 310

© **Datanet India Pvt. Ltd.**

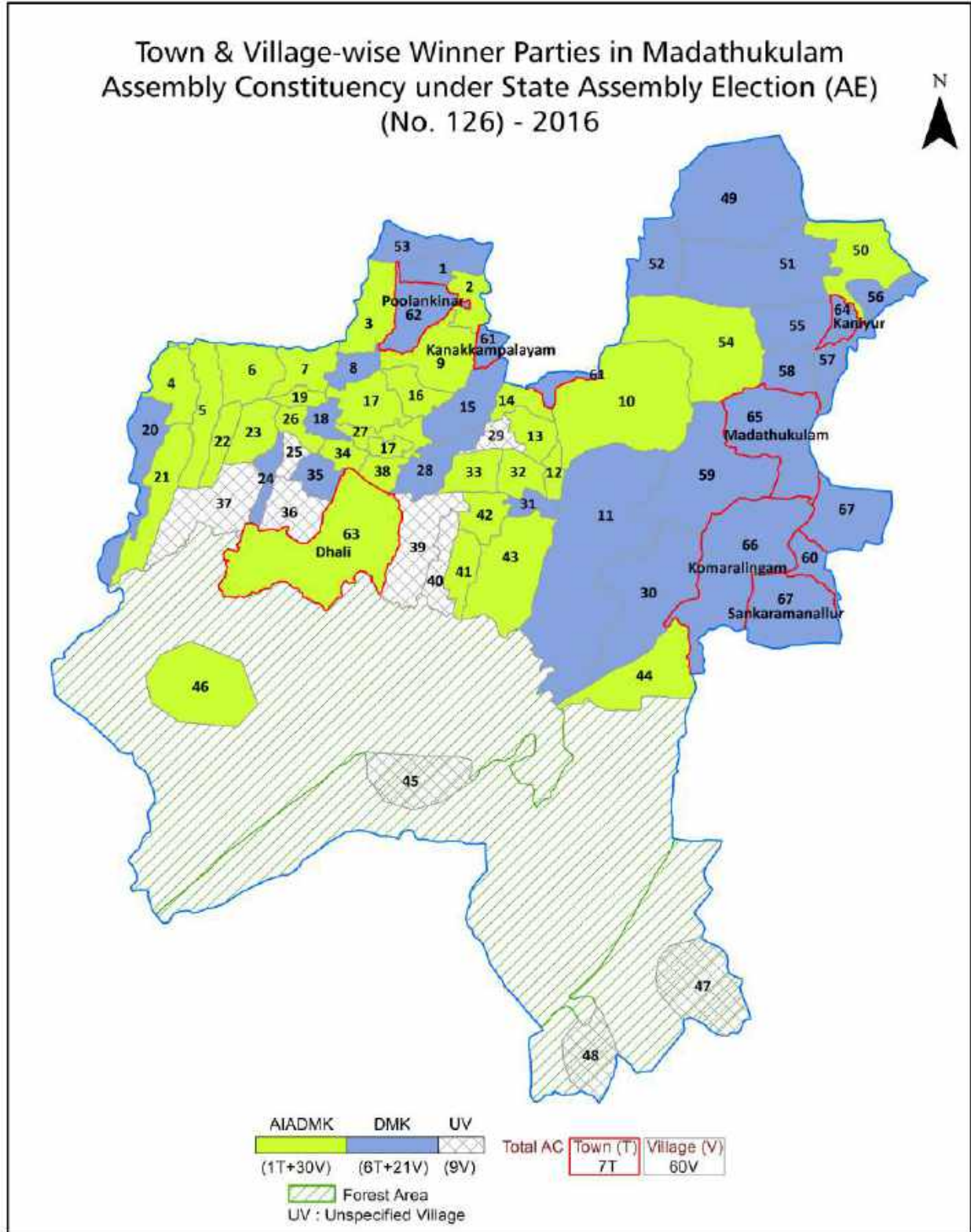
All rights reserved. No part of this book may be reproduced, stored in a retrieval system or transmitted in any form or by any means, mechanical photocopying, photographing, scanning, recording or otherwise without the prior written permission of the publisher. Please refer to Disclaimer at page no. 226 for the use of this publication.

Printed in India

Contents

No.	Particulars	Page No.
	Introduction	
1	Assembly Constituency - (Vidhan Sabha) at a Glance Features of Assembly as per Delimitation Commission of India (2008)	1-2
	Location and Political Maps	
2	Location Map Boundaries of Assembly Constituency - (Vidhan Sabha in District Boundaries of Assembly Constituency under Parliamentary Constituency - (Lok Sabha) Town & Village-wise Winner Parties- 2024, 2021, 2019, 2016, 2014, 2011 and 2009	3-11
	Administrative Setup (2011)	
3	District Sub-district Towns Villages Inhabited Villages Uninhabited Villages Village Panchayat Intermediate Panchayat	12-15
	Demographics (2011)	
4	Population Households Rural/Urban Population Towns and Villages by Population Size Sex Ratio (Total & 0-6 Years) Religious Population Social Population Literacy Rate	16-17
	Electoral Features	
5	Important Dates of Last Elections Held Electors by Gender Service Electors Voters Voters Turnout Polling Stations & Average Number of Electors per Polling Station Electors by Age Group Present Elected Representatives	18-23
	Historical Summary Election Results	
6	Vote Share of Major Parties Winning Margin (Number & Percentage Polarity of Parties Summary Result of Assembly Segment of Parliamentary Elections 2024, 2019, 2014 and 2009 Summary Result of Assembly Elections 2021, 2016 and 2011	24-33
	Polling Station Level Election Results	
7	Name and Number of Polling Station 2024, 2021, 2019, 2016, 2014, 2011 and 2009 Polling Station-wise Electors, Voters & Voters Turnout 2024, 2021, 2019, 2016, 2014, 2011 and 2009 Polling Station wise Elections Results 2024, 2021, 2019, 2016, 2014, 2011 and 2009	34-205
	Share of Assembly Constituency	
8	Share of Assembly Constituency - (Vidhan Sabha) in State, District and Parliamentary Constituency - (Lok Sabha)	206
	Socio-Economic Amenities (2011)	
9	Access to Administrative Units Agricultural, Manufacturing and Industrial Commodities Demographic Indicators Education Health & Manpower Drinking Water Supply Sanitation Entertainment and Recreations Infrastructure Power Food Allocation Distribution and Marketing of Agriculture Commodities Infrastructure Transport and Road Infrastructure Communication Banking and Financial Services Land Use Irrigation Source	207-222
10	Abbreviation & Sources	223-225
11	Disclaimer	226

Location & Political Map



Administrative Setup

List of Village Panchayat & Intermediate Panchayat (Block) Name - 2011

Village Name	Village Panchayat Name	Intermediate Panchayat Name
Alampalayam	Alampalayam	Udumalpet
Amaravathi R.F.	-	-
Anamalai R.F.	-	-
Andigoundanur	Andiagoundanur	Udumalpet
Anthiyur	Anthiyur	Udumalpet
Arasur	Jilobanaickanpalayam	Udumalpet
Bodipatti	Bodipatti	Udumalpet
Bogigoundendasarapatti	Kuralkuttai	Udumalpet
Chinnakumarapalayam	Chinnakumarapalayam	Udumalpet
Chinnavalavadi	Periavalavadi	Udumalpet
Deepalapatti	Deepalapatti	Udumalpet
Devanurpudur	Devanurpudur	Udumalpet
Elayamuthur	Elayamuthur	Udumalpet
Erisinampatti	Erisinampatti	Udumalpet
Ganapathipalayam	Ganapathipalayam	Udumalpet
Guruvappanaickanur	Guruvappanaickanur	Udumalpet
Jallipatti	Jallipatti	Udumalpet
Jilobanaickampalayam	Jilobanaickanpalayam	Udumalpet
Jothampatti	Jothampatti	Madathukulam
Kadathur	Kadathur	Madathukulam
Kallapuram	Kallapuram	Udumalpet
Kannamanaickanur	Kannamanaickanur	Udumalpet
Karatholuvu	Karatholuvu	Madathukulam
Kodingiam	Kodingiam	Udumalpet
Kolumam	Kolumam	Madathukulam
Krishnapuram	Jilobanaickanpalayam	Udumalpet
Kudiraiar & Kukkal R.F.	-	-
Kuralkuttai	Kuralkuttai	Udumalpet
Kurichikottai	Kurichikottai	Udumalpet

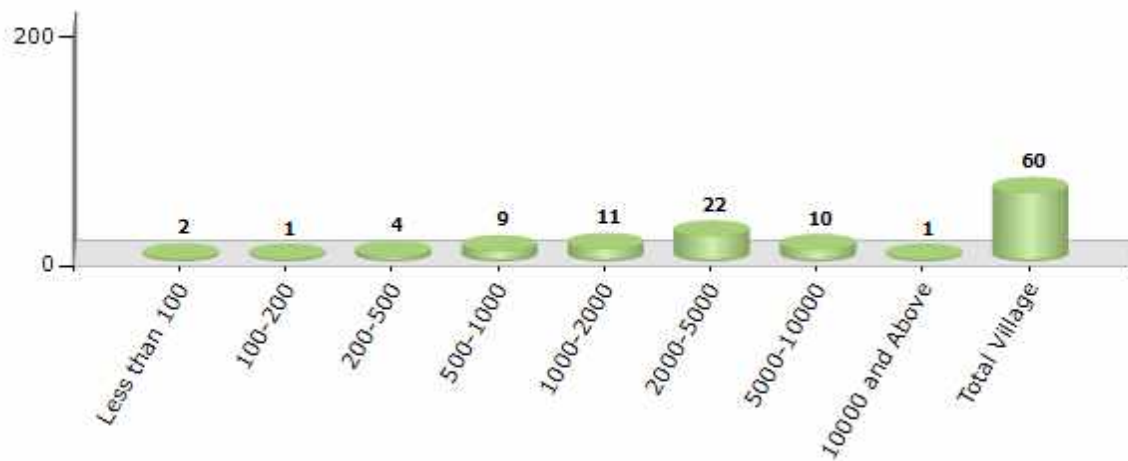
Contd....

Demographics

Number of Villages by Population Size - 2011

Less than 100	100-200	200-500	500-1000	1000-2000	2000-5000	5000-10000	10000 and Above	Total Village
2	1	4	9	11	22	10	1	60

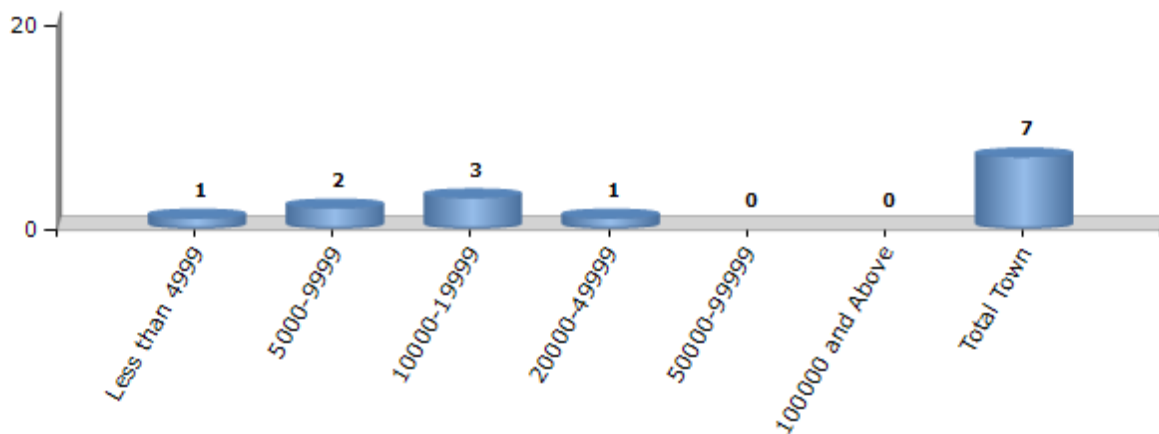
Number of Villages by Population Size - 2011



Number of Towns by Population Size - 2011

Less than 4999	5000-9999	10000-19999	20000-49999	50000-99999	100000 and Above	Total Town
1	2	3	1	0	0	7

Number of Towns by Population Size - 2011

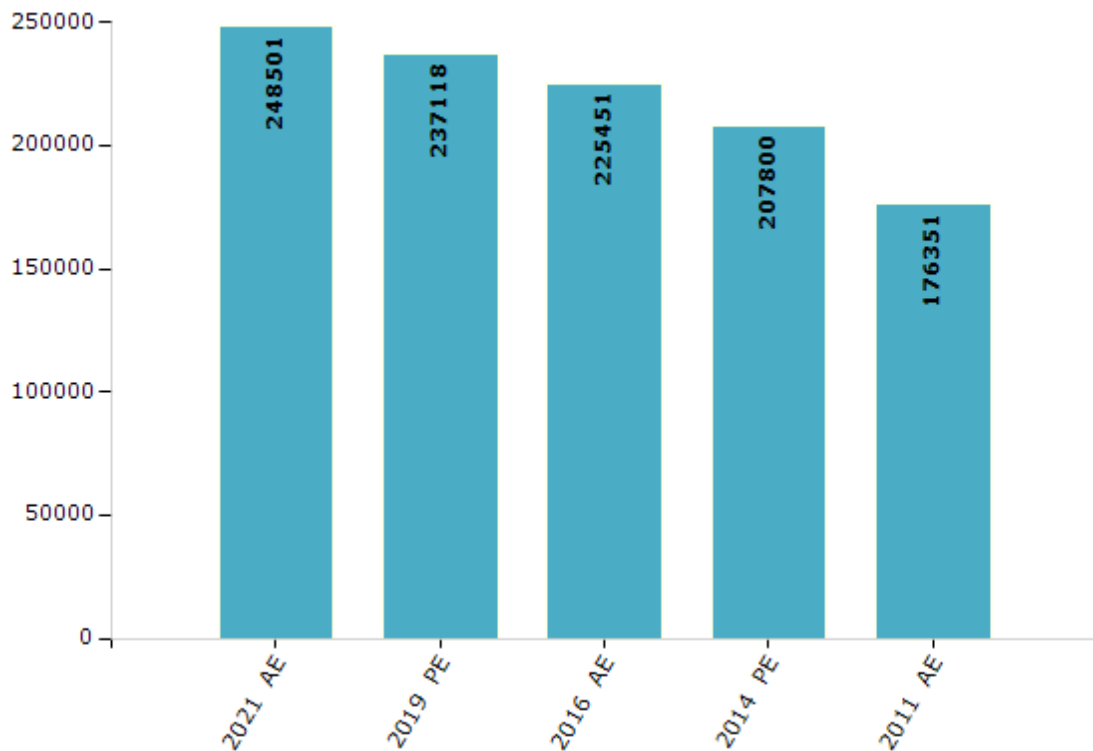


Electoral Features

Electors by Male & Female

Year	Male	Female	Others	Total	Year	Male	Female	Others	Total
2021 AE	121815	126665	21	248501	1999 PE	-	-	-	-
2019 PE	116961	120141	16	237118	1996 AE	-	-	-	-
2016 AE	111611	113826	14	225451	1991 AE	-	-	-	-
2014 PE	103655	104140	5	207800	1989 AE	-	-	-	-
2011 AE	89080	87271	-	176351	1984 AE	-	-	-	-
2009 PE	-	-	-	-	1980 AE	-	-	-	-
2006 AE	-	-	-	-	1977 AE	-	-	-	-
2004 PE	-	-	-	-	1971 AE	-	-	-	-
2001 AE	-	-	-	-	1967 AE	-	-	-	-

Number of Electors

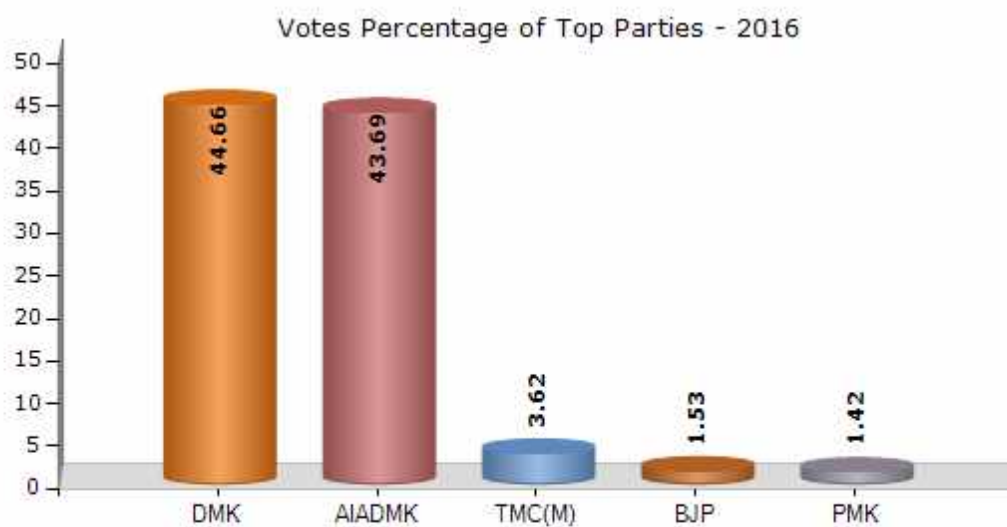


Note : AE : Assembly Election, PE : Assembly Segment of Parliamentary Election

Historical Summary Election Results

Summary Result of Assembly Election - 2016

Candidate Name	Party	Votes	Votes %
Jayaramakrishnan R	DMK	76619	44.66
Manoharan K	AIADMK	74952	43.69
Maheswari A S	TMC(M)	6208	3.62
Muthukumar A	BJP	2619	1.53
Ravichandran A	PMK	2443	1.42
Kumaragurubaran	KMDK	1573	0.92
Manoharan S	IND	1450	0.85
Ravishankar C	NTK	980	0.57
Alavudeen S	BSP	783	0.46
Veeramanickam S	IND	569	0.33
Manoharan D	IND	399	0.23
Arunachalam N	IND	299	0.17
Narayanan T	TMMK	270	0.16
Suresh Pandian S	SMK	233	0.14
	NOTA	2147	1.25



Polling Station Level Election Results

Number and Name of Polling Stations (PS) (2021)

Number of Polling Stations	Name of Polling Stations	Number of Polling Stations	Name of Polling Stations
1	V.A.O.Office, Mukkudu Jallippatti ,Building Facing South	17A	P.U.E.School, R.Velur ,Facing North South Building
2	Panchayat Union Middle School, Anthiyur ,West Side Facing South	18	P.U.E.School, Vilamarathupatti 642207 ,South Building Facing North
3	Panchayat Union Middle.School, Anthiyur. ,Facing South Eastern Side	19	P.U.E.School, Vilamarathupatti ,West Building North Portion Facing East
4	P.U.E.School, Sadayagoundenpudhur ,Building,Facing East	20	P.U.E.School, Chinnapappanothu ,East Wing Facing North
5	Premier Mills Govt.Hr.Sec.School, Poolankinar 642122 ,Centre Room South Facing	21	P.U.E.School, Chinnapappanuthu ,Western wing, south portion Facing east,
6	Premier Mills Govt.Hr.Sec.School, Poolankinar 642122 ,South wing Facing north	22	P.U.E.School, Periyavalavadi ,New Building Western Side, Facing South
7	Premier Mills Govt.Hr.Sec.School, Poolankinar , South Facing west Wing (X - A)	23	P.U.E.School, Periyavalavadi ,Additional Building Northern Side Facing South
8	Premier Mills Govt.Hr.Sec.School, Poolankinar ,South Facing, Eastern wing 11th B Class,	24	P.U.E.School, Periyavalavadi ,Eastern Building West Wing Facing North
8A	Premier Mills Govt.Hr.Sec.School, Poolankinar ,South Facing, Eastern wing 11th B Class,	24A	P.U.E.School, Periyavalavadi ,Eastern Building West Wing Facing North
9	Premier Mills Govt.Hr.Sec.School, Pulankinar , North facing, eastern side 12th A	25	P.U.M.School, Senchellappa goundenpudur ,Facing North Eastern Wing
10	Premier Mills Govt.Hr.Sec.School, Pulankinar ,Facing east, new building, western side	26	P.U.M.School, Senchellappa goundenpudur , Facing east, tiled building
11	Srinivasa Vidyalaya Middle School, Ganapathipalayam 642122 ,East Wing , Facing South Last Room	27	Govt. Higher secondary school, Udukkampalayam, ,Building facing west
12	Srinivasa Vidyalaya Middle School, Ganapathipalayam 642122 ,East wing, north building, Facing South	28	Govt. Higher secondary school, Udukkampalayam, ,Eastern centre building facing west
13	Srinivasa Vidyalaya Middle School, Ganapathipalayam 642122 ,West Wing, Facing South Last Room	29	Govt. Higher secondary school, Udukkampalayam, ,Building facing North
13A	Srinivasa Vidyalaya Middle School, Ganapathipalayam 642122 ,West Wing, Facing South Last Room	30	Govt. Higher secondary school, Udukkampalayam, ,Building facing East
14	P.U.E.School, Ragalpavi ,Building Facing North	31	P.U Ele.School, Chinnabommansalai 642207 ,Western Building Facing East
14A	P.U.E.School, Ragalpavi ,Building Facing North	32	P.U.E.School, Chinnabommansalai -642207 ,Southern Building Facing North
15	P.U.M.School, Chinnapoolankinar ,North	33	P.U.E.School, Pungamuthur ,Facing South East Building
16	P.U.M.School, Chinnapoolankinar ,Facing East	34	P.U.E.School, Karatur ,Eastern Building Facing West
16A	P.U.M.School, Chinnapoolankinar ,Facing East	35	P.U.E.School, Karatur ,Tereced building, facing north, west portion,
17	P.U.E.School, R.Velur ,Facing North South Building	36	P.U.E.School, Karatur ,Northern Building Facing South

Contd....

Polling Station Level Election Results

Polling Station-wise Votes Secured by Overall Top Five Parties in Madathukulam Assembly in Assembly Election (AE) under Pollachi Parliamentary Constituency in Tamil Nadu (2021)

Number of Polling Station	Winner - C Mahendran (AIADMK)	Runner-up - R.Jayarama krishnan (DMK)	3rd - C.Shanmugavelu (AMMKMNKZ)	4th - U Sanuja (NTK)	5th - K Kumaresan (MNM)	NOTA	Other	Total Votes Secured
30	284	362	6	17	8	2	3	682
31	349	171	7	14	4	2	5	552
32	256	178	4	13	4	0	6	461
33	394	212	7	8	5	1	13	640
34	222	216	11	12	4	3	14	482
35	201	182	8	21	6	4	5	427
36	238	147	2	12	2	1	7	409
36A	239	150	0	7	3	1	5	405
37	256	134	13	14	6	1	9	433
37A	243	167	8	15	4	4	5	446
38	432	237	9	20	13	5	12	728
39	231	167	1	1	10	2	9	421
40	248	243	7	16	3	3	12	532
41	231	207	4	7	5	5	4	463
42	137	99	3	6	2	2	1	250
43	202	159	1	2	3	1	3	371
43A	218	170	5	19	6	1	12	431
44	163	175	0	16	1	2	2	359
45	80	52	0	0	0	3	0	135
45A	430	299	0	21	15	2	10	777
46	228	175	3	4	7	4	12	433
46A	299	152	6	3	2	1	10	473
47	213	221	4	10	9	2	6	465
48	344	247	2	17	5	2	8	625
49	287	261	1	0	9	8	46	612
50	303	231	7	18	6	1	7	573
51	195	126	9	19	4	3	12	368
51A	221	178	10	10	5	4	15	443
52	285	114	7	10	5	4	13	438
52A	289	118	4	11	6	5	6	439
53	341	168	21	11	9	3	6	559
54	183	119	4	9	3	4	5	327
54A	271	169	8	22	3	7	11	491
55	181	91	3	11	3	2	8	299
56	363	241	0	18	3	2	15	642

Contd....

Polling Station Level Election Results

Winner, Runner-up and 3rd Party Position & Winning Margin According to Polling Stations in Madathukulam Assembly in Assembly Election (AE) under Pollachi Parliamentary Constituency in Tamil Nadu (2021)

Polling Station Number	Winner Party	Winner Votes (%)	Runner-up Party	Runner-up Votes (%)	Winning Margin Votes (%)	Third Party	Third Party Votes (%)	Other Votes (%)
61	AIADMK	301 (51.37)	DMK	241 (41.13)	60 (10.24)	AMMKMNKZ	15 (2.56)	29 (4.95)
62	AIADMK	251 (49.9)	DMK	216 (42.94)	35 (6.96)	AMMKMNKZ	12 (2.39)	24 (4.77)
63	AIADMK	360 (49.59)	DMK	329 (45.32)	31 (4.27)	NTK	15 (2.07)	22 (3.03)
64	AIADMK	292 (50.69)	DMK	249 (43.23)	43 (7.46)	MNM	15 (2.6)	20 (3.47)
65	AIADMK	377 (52.58)	DMK	276 (38.49)	101 (14.09)	NTK	20 (2.79)	44 (6.14)
66	AIADMK	335 (55.65)	DMK	204 (33.89)	131 (21.76)	NTK	26 (4.32)	37 (6.15)
67	AIADMK	271 (55.99)	DMK	174 (35.95)	97 (20.04)	NTK	17 (3.51)	22 (4.55)
68	DMK	300 (46.66)	AIADMK	288 (44.79)	12 (1.87)	NTK	24 (3.73)	31 (4.82)
69	AIADMK	340 (52.96)	DMK	236 (36.76)	104 (16.2)	NTK	34 (5.3)	32 (4.98)
70	DMK	217 (50.58)	AIADMK	183 (42.66)	34 (7.92)	NTK	9 (2.1)	20 (4.66)
70A	AIADMK	236 (60.05)	DMK	130 (33.08)	106 (26.97)	NTK	16 (4.07)	11 (2.8)
71	AIADMK	205 (51)	DMK	167 (41.54)	38 (9.46)	NTK	12 (2.99)	18 (4.48)
71A	AIADMK	189 (47.73)	DMK	178 (44.95)	11 (2.78)	NTK	11 (2.78)	18 (4.55)
72	AIADMK	225 (47.17)	DMK	218 (45.7)	7 (1.47)	NTK	17 (3.56)	17 (3.56)
72A	AIADMK	219 (49.21)	DMK	195 (43.82)	24 (5.39)	NTK	12 (2.7)	19 (4.27)
73	AIADMK	245 (48.32)	DMK	226 (44.58)	19 (3.74)	AMMKMNKZ	9 (1.78)	27 (5.33)
74	AIADMK	339 (52.64)	DMK	239 (37.11)	100 (15.53)	NTK	26 (4.04)	40 (6.21)
75	AIADMK	264 (59.19)	DMK	150 (33.63)	114 (25.56)	NTK	16 (3.59)	16 (3.59)
76	AIADMK	275 (47.33)	DMK	248 (42.69)	27 (4.64)	NTK	24 (4.13)	34 (5.85)
77	AIADMK	276 (55.87)	DMK	171 (34.62)	105 (21.25)	NTK	20 (4.05)	27 (5.47)
78	AIADMK	242 (46.54)	DMK	210 (40.38)	32 (6.16)	NTK	33 (6.35)	35 (6.73)
79	AIADMK	236 (50.54)	DMK	194 (41.54)	42 (9)	AMMKMNKZ	13 (2.78)	24 (5.14)
80	AIADMK	271 (61.59)	DMK	151 (34.32)	120 (27.27)	AMMKMNKZ	8 (1.82)	10 (2.27)
80A	AIADMK	249 (55.21)	DMK	159 (35.25)	90 (19.96)	NTK	20 (4.43)	23 (5.1)
81	DMK	196 (47.23)	AIADMK	167 (40.24)	29 (6.99)	NTK	37 (8.92)	15 (3.61)
82	AIADMK	302 (47.94)	DMK	264 (41.9)	38 (6.04)	AMMKMNKZ	24 (3.81)	40 (6.35)
83	AIADMK	189 (42.19)	DMK	138 (30.8)	51 (11.39)	AMMKMNKZ	88 (19.64)	33 (7.37)
83A	AIADMK	179 (43.55)	DMK	164 (39.9)	15 (3.65)	AMMKMNKZ	47 (11.44)	21 (5.11)
84	AIADMK	258 (42.3)	DMK	255 (41.8)	3 (0.5)	AMMKMNKZ	40 (6.56)	57 (9.34)
85	AIADMK	297 (49.83)	DMK	214 (35.91)	83 (13.92)	AMMKMNKZ	43 (7.21)	42 (7.05)
86	AIADMK	389 (49.05)	DMK	274 (34.55)	115 (14.5)	AMMKMNKZ	81 (10.21)	49 (6.18)
87	AIADMK	291 (55.96)	DMK	168 (32.31)	123 (23.65)	NTK	26 (5)	35 (6.73)
88	AIADMK	276 (53.49)	DMK	189 (36.63)	87 (16.86)	AMMKMNKZ	23 (4.46)	28 (5.43)
89	AIADMK	272 (78.16)	DMK	33 (9.48)	239 (68.68)	IND (PM)	9 (2.59)	34 (9.77)
90	AIADMK	234 (76.22)	DMK	38 (12.38)	196 (63.84)	IND (GR)	15 (4.89)	20 (6.51)
91	DMK	400 (54.35)	AIADMK	278 (37.77)	122 (16.58)	AMMKMNKZ	27 (3.67)	31 (4.21)
92	DMK	162 (55.48)	AIADMK	100 (34.25)	62 (21.23)	AMMKMNKZ	14 (4.79)	16 (5.48)

Contd....

Socio-Economic Amenities - Rural

Access to Education Facilities

Particulars	Number of Villages (% of Population)				
	Available	Not Available	If Not Available (Distance of Nearest Facility)		
			A	B	C
Govt. Primary School	50 (94)	10 (6)	5 (2)	2 (2)	2 (0)
Private Primary School	9 (23)	51 (77)	0 (0)	0 (0)	0 (0)
Govt. Middle School	34 (83)	26 (17)	17 (11)	2 (2)	2 (0)
Private Middle School	7 (19)	53 (81)	2 (1)	0 (0)	0 (0)
Govt. Secondary School	15 (39)	45 (61)	16 (22)	9 (15)	3 (1)
Private Secondary School	7 (17)	53 (83)	8 (13)	5 (4)	0 (0)
Govt. Senior Secondary School	6 (17)	54 (83)	6 (9)	15 (25)	3 (1)
Private Senior Secondary School	5 (15)	55 (85)	12 (21)	14 (15)	0 (0)
Govt. Arts and Science Degree College	1 (5)	59 (95)	0 (0)	19 (38)	35 (49)
Private Arts and Science Degree College	1 (2)	59 (98)	0 (0)	2 (3)	2 (3)
Govt. Engineering College	0 (0)	60 (100)	0 (0)	0 (0)	1 (2)
Private Engineering College	0 (0)	60 (100)	0 (0)	1 (1)	58 (98)
Govt. Medicine College	0 (0)	60 (100)	0 (0)	0 (0)	59 (100)
Private Medicine College	0 (0)	60 (100)	0 (0)	0 (0)	1 (0)
Govt. Management Institute	0 (0)	60 (100)	0 (0)	0 (0)	2 (5)
Private Management Institute	0 (0)	60 (100)	1 (5)	16 (32)	41 (57)
Govt. Polytechnic	0 (0)	60 (100)	0 (0)	0 (0)	1 (3)
Private Polytechnic	1 (7)	59 (93)	1 (4)	20 (35)	37 (51)
Govt. Vocational Training School/ITI	0 (0)	60 (100)	0 (0)	0 (0)	3 (5)
Private Vocational Training School/ITI	0 (0)	60 (100)	0 (0)	1 (0)	56 (94)
Govt. Non Formal Training Centre	50 (94)	10 (6)	6 (4)	2 (2)	2 (0)
Private Non Formal Training Centre	0 (0)	60 (100)	0 (0)	0 (0)	0 (0)
Govt. School For Disabled	0 (0)	60 (100)	4 (9)	21 (27)	22 (25)
Private School For Disabled	1 (4)	59 (96)	3 (9)	8 (25)	1 (2)
Government Others	1 (5)	59 (95)	0 (0)	0 (0)	0 (0)
Private Others	1 (7)	59 (93)	0 (0)	0 (0)	0 (0)

Note : Distance A : Less than 5 km; B : Between 5-10 km; C : 10+ km.; Source : Data Analysis is based on 2011 Census.

DISCLAIMER

The Terms of Use and Disclaimer of Datanet India Private Limited (hereinafter referred to as "Datanet") for use of this analysis report of **Madathukulam Assembly Constituency (Madathukulam Vidhan Sabha)** :-

1. **Assembly Factbook™** is a Registered Trade Mark owned by Datanet.
2. All the maps are sketched and graphical representation only and have not been drawn to the scale and also not to represent the actual geographical area or boundary of the unit.
3. The data for the aforesaid analysis is based on authentic sources and has been culled from the various publications of Census, CSO and NSSO for district and block level data, various central and state government departments, Central & State Elections Commissions and the concerned Returning Officers' releases, Electoral Rolls, Election results and allied publications, internal assessment, surveys, estimates and analysis. Therefore, certain adjustment of data at micro level may have been done to arrive closer to the macro data.
4. Data have been provided on an "As Is" and "As AVAILABLE" basis
5. The colours shown in the maps or diagram and charts of a particular party, alliance or AC are indicative and do not represent them.
6. This publication which includes maps, sheets, graphs and data would be the property under copyright of Datanet only. The user may use these for its internal study, analysis and research purposes. It's public display, re-selling or any commercial uses by the user are not allowed.
7. Datanet has taken due care and caution in compilation and processing of data and allied information, but does not guarantee the accuracy, adequacy or completeness of any information/analysis and will be not responsible for any errors or omissions or for the results obtained from the use of such information/analysis.
8. All the contents for the publication have been culled from various authentic sources and Datanet reasonably believes such sources to be reliable, but does not make any representations, express or implied as to the accuracy or fitness of use of such information. The information or contents of the information/analysis do not constitute advice and should not be relied upon in making (or refraining from making) any decision. Any reliance placed upon the information provided by Datanet is the sole responsibility and strictly at the user's risk.
9. In no event will Datanet be liable for any damages (including, without limitation, damages for loss of business projects, or loss of profits) arising in contract, tort or otherwise from the use of or inability to use any of its contents, or from any action taken (or refrained from being taken) as a result of using the analysis or any of its contents. Datanet its directors, owners, editors, officials, employees, distributor and agents or any associate will not be liable for any errors in the information contained or any consequences arising from the use of the contents of the provided information/analysis.
10. If any provision of these terms and conditions is held invalid or illegal or unenforceable for any reason by any court of competent jurisdiction, such provision shall be severed and the remainder of provisions of the terms and conditions shall continue in full force and effect as if the Term of Use had been executed with the invalid, illegal or unenforceable provision eliminated.
11. If there are any discrepancies in the information provided, please bring it to attention of Datanet for suitable rectification measures.

**Buy Online This Complete Book At
Datanet India eBooks Store**

www.indiastatpublications.com

or go directly at

[http://www.indiastatpublications.com/
Assembly_factbook/Tamil_Nadu/Pollachi/ Madathukulam](http://www.indiastatpublications.com/Assembly_factbook/Tamil_Nadu/Pollachi/Madathukulam)

 **indiastat**elections

