



Tamil Nadu

# Assembly Factbook™

Thondamuthur Assembly Constituency



Key Electoral Data of Thondamuthur  
Assembly Constituency (Vidhan Sabha)

Tamil Nadu

# Assembly Factbook™

Thondamuthur Assembly Constituency



Thondamuthur Vidhan Sabha

## **Editor & Director**

Dr. R.K. Thukral

## **Research Editor**

Dr. Shafeeq Rahman

## **Compiled, Researched and Published by Datanet India Pvt. Ltd.**

D-100, 1st Floor,

Okhla Industrial Area, Phase-I,  
New Delhi- 110020.

Ph.: 91-11- 43580781-84

Email : support@indiastatpublications.com

Website : www.indiastatelections.com

## **Online Book Store :**

www.indiastatpublications.com

**Report No. :** AFB/TN-119-0125

**ISBN :** 978-93-5313-881-3

**First Edition :** January, 2018

**Eighth Updated Edition :** January, 2025

**Price :** Rs. 11500/-

US\$ 310

© **Datanet India Pvt. Ltd.**

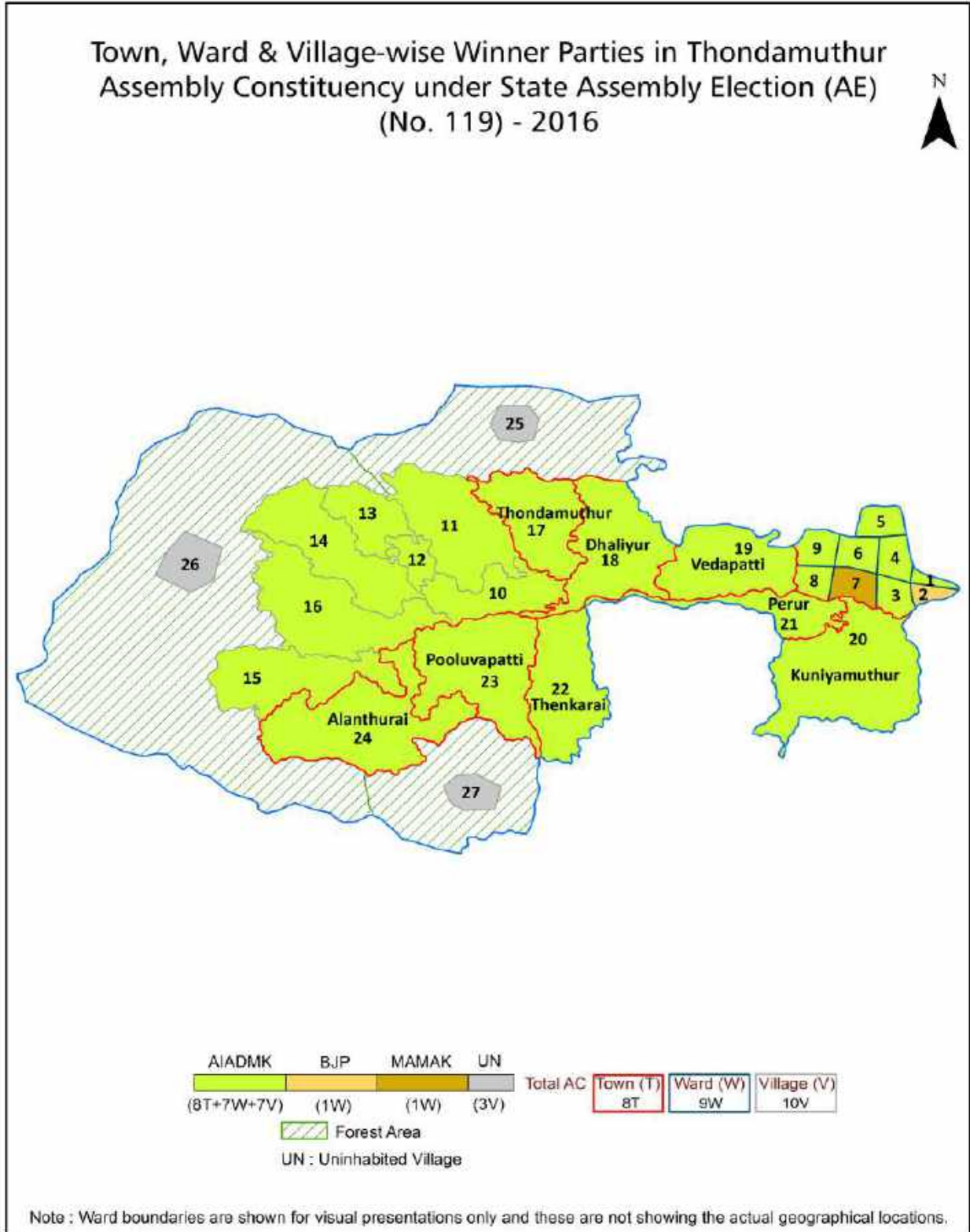
All rights reserved. No part of this book may be reproduced, stored in a retrieval system or transmitted in any form or by any means, mechanical photocopying, photographing, scanning, recording or otherwise without the prior written permission of the publisher. Please refer to Disclaimer at page no. 251 for the use of this publication.

Printed in India

## Contents

No.	Particulars	Page No.
	<b>Introduction</b>	
1	Assembly Constituency - (Vidhan Sabha) at a Glance   Features of Assembly as per Delimitation Commission of India (2008)	1-2
	<b>Location and Political Maps</b>	
2	Location Map   Boundaries of Assembly Constituency - (Vidhan Sabha) in District   Boundaries of Assembly Constituency under Parliamentary Constituency - (Lok Sabha)   Town, Ward & Village-wise Winner Parties- 2024, 2021, 2019, 2016, 2014, 2011 and 2009	3-11
	<b>Administrative Setup (2011)</b>	
3	District   Sub-district   Towns   Villages   Inhabited Villages   Uninhabited Villages   Village Panchayat   Intermediate Panchayat	12-15
	<b>Demographics (2011)</b>	
4	Population   Households   Rural/Urban Population   Towns, Ward and Villages by Population Size   Sex Ratio (Total & 0-6 Years)   Religious Population   Social Population   Literacy Rate	16-18
	<b>Electoral Features</b>	
5	Important Dates of Last Elections Held   Electors by Gender   Service Electors   Voters   Voters Turnout   Polling Stations & Average Number of Electors per Polling Station   Electors by Age Group   Present Elected Representatives	19-24
	<b>Historical Summary Election Results</b>	
6	Vote Share of Major Parties   Winning Margin (Number & Percentage)   Polarity of Parties   Summary Result of Assembly Segment of Parliamentary Elections 2024, 2019, 2014, 2009, 2004 and 1999   Summary Result of Assembly Elections 2021, 2016, 2011, 2006, 2001, 1996, 1991, 1989, 1984, 1980, 1977, 1971 and 1967	25-46
	<b>Polling Station Level Election Results</b>	
7	Name and Number of Polling Station 2024, 2021, 2019, 2016, 2014, 2011 and 2009   Polling Station-wise Electors, Voters & Voters Turnout 2024, 2021, 2019, 2016, 2014, 2011 and 2009   Polling Station wise Elections Results 2024, 2021, 2019, 2016, 2014, 2011 and 2009	47-230
	<b>Share of Assembly Constituency</b>	
8	Share of Assembly Constituency - (Vidhan Sabha) in State, District and Parliamentary Constituency - (Lok Sabha)	231
	<b>Socio-Economic Amenities (2011)</b>	
9	Access to Administrative Units   Agricultural, Manufacturing and Industrial Commodities   Demographic Indicators   Education   Health & Manpower   Drinking Water Supply   Sanitation   Entertainment and Recreations Infrastructure   Power   Food Allocation Distribution and Marketing of Agriculture Commodities Infrastructure   Transport and Road Infrastructure   Communication   Banking and Financial Services   Land Use   Irrigation Source	232-247
10	<b>Abbreviation &amp; Sources</b>	248-250
11	<b>Disclaimer</b>	251

Location & Political Map



## Administrative Setup

### List of Village Panchayat & Intermediate Panchayat (Block) Name - 2011

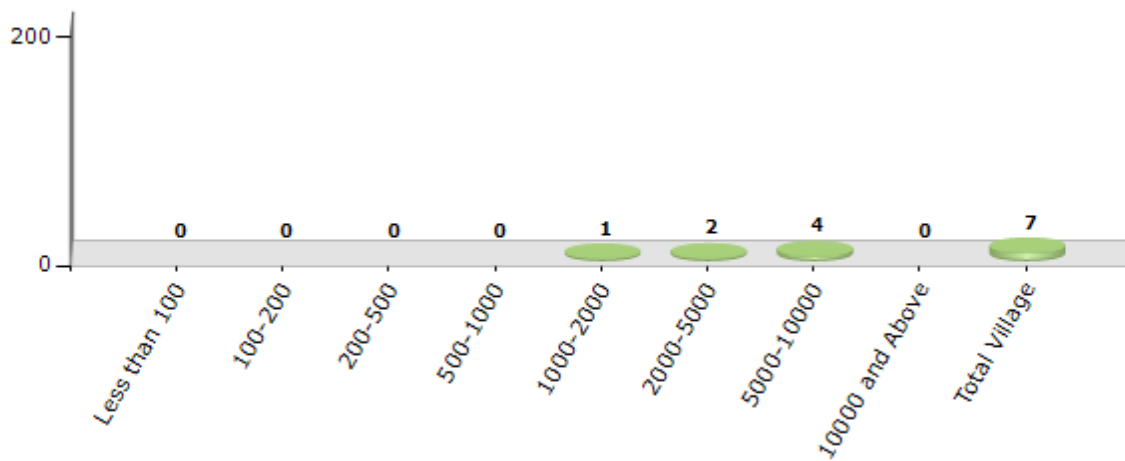
Village Name	Village Panchayat Name	Intermediate Panchayat Name
Devarayapuram	Devarayapuram	Thondamuthur
Ikkaraibooluvampatti	Ikkaraibooluvampatti	Thondamuthur
Jagirnaickenpalyam	Jagirnaickenpalyam	Thondamuthur
Madavarayapuram	Madavarayapuram	Thondamuthur
Narasipuram	Narasipuram	Thondamuthur
Thennammanallur	Thennammanallur	Thondamuthur
Vellaimalaipattinam	Vellaimalaipattinam	Thondamuthur

Demographics

Number of Villages by Population Size - 2011

Less than 100	100-200	200-500	500-1000	1000-2000	2000-5000	5000-10000	10000 and Above	Total Village
0	0	0	0	1	2	4	0	7

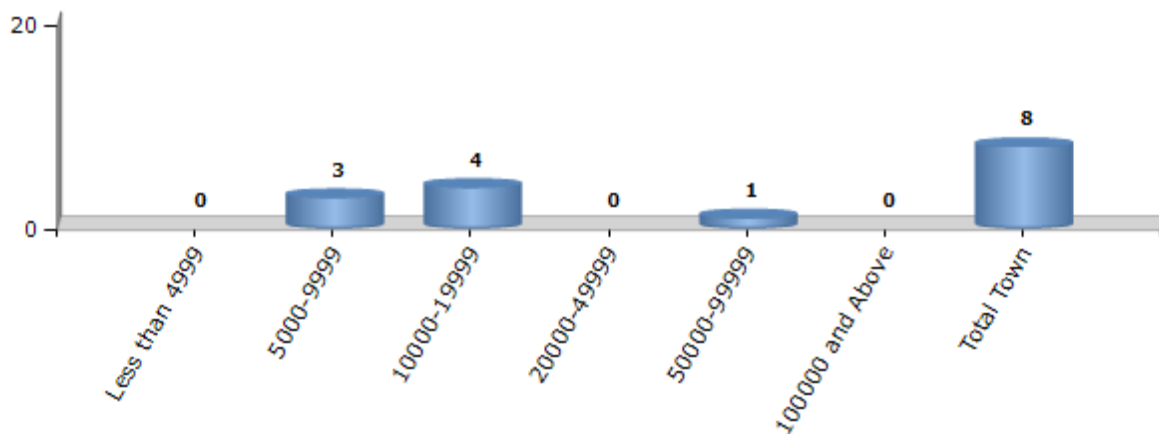
Number of Villages by Population Size - 2011



Number of Towns by Population Size - 2011

Less than 4999	5000-9999	10000-19999	20000-49999	50000-99999	100000 and Above	Total Town
0	3	4	0	1	0	8

Number of Towns by Population Size - 2011

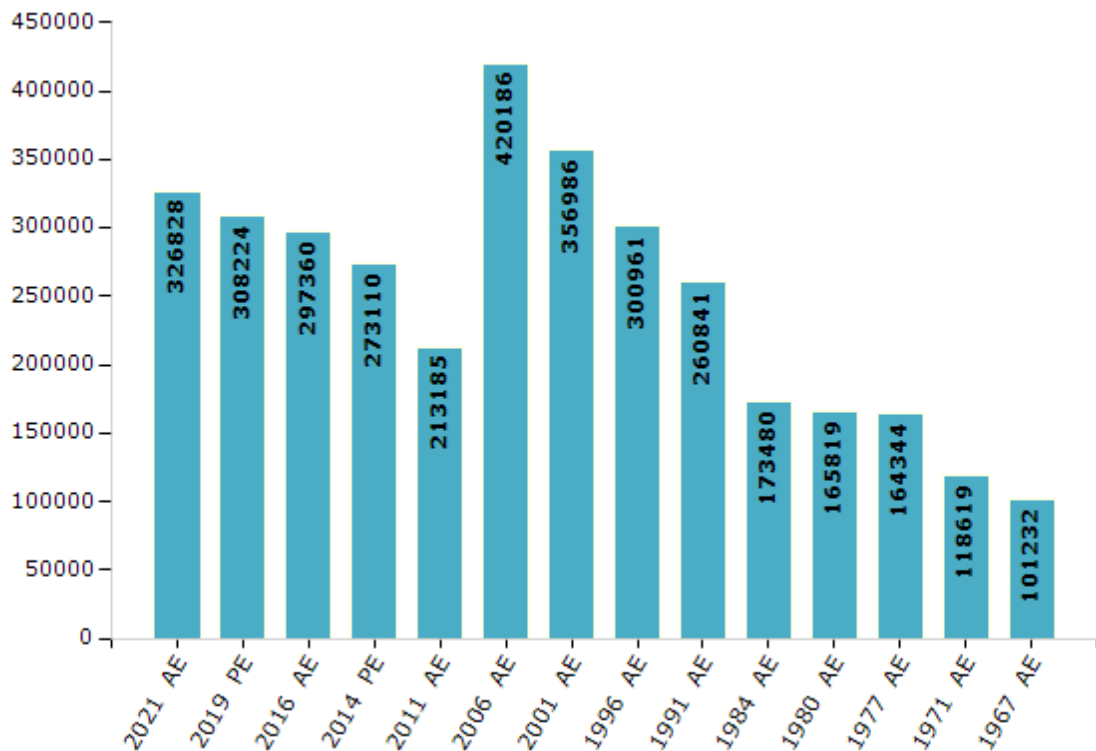


## Electoral Features

### Electors by Male & Female

Year	Male	Female	Others	Total	Year	Male	Female	Others	Total
2021 AE	161958	164789	81	326828	1999 PE	-	-	-	-
2019 PE	153373	154780	71	308224	1996 AE	155857	145104	-	300961
2016 AE	148544	148768	48	297360	1991 AE	135543	125298	-	260841
2014 PE	137326	135772	12	273110	1989 AE	-	-	-	-
2011 AE	107643	105542	-	213185	1984 AE	90110	83370	-	173480
2009 PE	-	-	-	-	1980 AE	86231	79588	-	165819
2006 AE	211700	208486	-	420186	1977 AE	85540	78804	-	164344
2004 PE	-	-	-	-	1971 AE	61298	57321	-	118619
2001 AE	183446	173540	-	356986	1967 AE	-	-	-	101232

Number of Electors



Note : AE : Assembly Election, PE : Assembly Segment of Parliamentary Election



## Historical Summary Election Results

### Summary Result of Assembly Election - 2016

Candidate Name	Party	Votes	Votes %
Velumani,S.P.	AIADMK	109519	55.01
Kovai Syed @ Syed Mohammed,M.A.	MAMAK	45478	22.84
Karumuthu Thiyagarajan,M.	BJP	19043	9.56
Thiyagarajan,K.	DMDK	7968	4
Anshar Sheriff,A.	SDPI	3643	1.83
Vairavel,S.R.	KMDK	3005	1.51
Anandharaj,R.	NTK	2408	1.21
Vidiyal Jaganathan.	PMK	1315	0.66
Syed Mohammed,S.I.	IND	561	0.28
Balathandapani,S.	WPOI	501	0.25
Sathish Mallar,N.	TMMK	472	0.24
Sampathkumar,V.	IND	439	0.22
Ansari @ Mohammed Ansari	IND	431	0.22
Muthukumar,M.	SHS	409	0.21
Pirama Nayagam, U.	GMI	261	0.13
Ramasamy,K.	IND	227	0.11
Panneer Selvam,(Dr).M.	IND	172	0.09
	NOTA	3248	1.63

**Polling Station Level Election Results**

**Number and Name of Polling Stations (PS) (2021)**

<b>Number of Polling Stations</b>	<b>Name of Polling Stations</b>	<b>Number of Polling Stations</b>	<b>Name of Polling Stations</b>
1	Panchayat Union Ele. School, North Facing Building Eastern Side Room Thaliyur 641109	17	Periya Ramasamy Gounder Aided Middle School, Esat Facing Building East Facing Room3, Thennamanallur 641109
2	Panchayat Union Ele. School, North Facing Building Western Side Room Thaliyur 641109	18	Govt,High School, East Facing Asbestos 1st Room From South Side Devarayapuram 641109
3	Panchayat Union Ele. School, Northern Side Additional Building East Facing Room, Deenampalayam 641109	18A	Govt,High School, East Facing Asbestos 1st Room From South Side Devarayapuram 641109
3A	Panchayat Union Ele. School, Northern Side Additional Building East Facing Room, Deenampalayam 641109	19	Govt,High School, East Facing Asbestos 2nd Room From South Side Devarayapuram 641109
4	Panchayat Union Ele. School, Southern Side Additional Building West Facing Room, Deenampalayam 641109	20	Govt,High School, East Facing Terraced Building 1st Room From North Side Devarayapuram 641109
4A	Panchayat Union Ele. School, Southern Side Additional Building West Facing Room, Deenampalayam 641109	21	Govt,High School, East Facing Terraced Building 2nd Room From North Side Devarayapuram 641109
5	Premier Vidhya Vigas Mat Hr Sec School, North Facing South Building Room No.6 Uliyampalayam 641109	22	Panchayat Union Ele. School, South Facing Building East Side Room, Pullakavundenpudur 641109
5A	Premier Vidhya Vigas Mat Hr Sec School, North Facing South Building Room No.6 Uliyampalayam 641109	23	Panchayat Union Ele. School, South Facing West Building East Side 2nd Room, Pullakavundenpudur 641109
6	Panchayat Middle School, West Facing Building Southern Side Room Kalikkanaickenpalayam 641109	23A	Panchayat Union Ele. School, South Facing West Building East Side 2nd Room, Pullakavundenpudur 641109
6A	Panchayat Middle School, West Facing Building Southern Side Room Kalikkanaickenpalayam 641109	24	Govt. Boys Hr. Sec. School, East Facing Terraced Building Meeting Hall Thondamuthur 641109
7	Panchayat Middle School, West Facing Building Southern Side North Room Kalikkanaickenpalayam 641109	24A	Govt. Boys Hr. Sec. School, East Facing Terraced Building Meeting Hall Thondamuthur 641109
8	Panchayat Middle School, West Facing Building Southern Center Room Kalikkanaickenpalayam 641109	25	Govt. Boys. Hr. Sec. School, SSA Building North Facing Thondamuthur 641109
9	Panchayat Middle School, West Facing Building North Side Room Kalikkanaickenpalayam 641109	26	Govt. Boys. Hr. Sec. School, East facing building 4th Room from North Thondamuthur 641109
10	Panchayat Union Ele.School, Eastern Side North Facing Building West Side Room, Kulathupalayam 641109	26A	Govt. Boys. Hr. Sec. School, East facing building 4th Room from North Thondamuthur 641109
11	Panchayat Union Ele.School, North Facing Building West Side Room, Kulathupalayam 641109	27	Govt. Boys. Hr. Sec. School, East facing building 1st Room from North Thondamuthur 641109
11A	Panchayat Union Ele.School, North Facing Building West Side Room, Kulathupalayam 641109	27A	Govt. Boys. Hr. Sec. School, East facing building 1st Room from North Thondamuthur 641109
12	Panchayat Union Ele.School, West Side East Facing Building, Kulathupalayam 641109	28	Govt. Boys. Hr. Sec. School, East facing building 3st Room from North Thondamuthur 641109
13	Panchayat Union Middle. School, North Facing Building North Side Room, Thenmanallur 641109	28A	Govt. Boys. Hr. Sec. School, East facing building 3st Room from North Thondamuthur 641109
14	Panchayat Union Middle. School, East Facing Building East Facing Room, Thenmanallur 641109	29	Govt. Girls.Hr.Sec School, North Facing East Side Building, Mutthipalayam 641109
15	Periya Ramasamy Gounder Aided Middle School, Esat Facing Building East Facing Room1, Thennamanallur 641109	30	Govt. Girls.Hr.Sec School, North Facing West Side Building, Mutthipalayam 641109
16	Periya Ramasamy Gounder Aided Middle School, Esat Facing Building East Facing Room2, Thennamanallur 641109	30A	Govt. Girls.Hr.Sec School, North Facing West Side Building, Mutthipalayam 641109

Contd....

Polling Station Level Election Results

Polling Station-wise Votes Secured by Overall Top Five Parties in Thondamuthur Assembly in Assembly Election (AE) under Pollachi Parliamentary Constituency in Tamil Nadu (2021)

Number of Polling Station	Winner - S.P. Velumani (AIADMK)	Runner-up - Karthikeya (DMK)	3rd - S. Shajahan (MNM)	4th - S. Kalaiarasi (NTK)	5th - R.Sathishkumar (AMMKMNKZ)	NOTA	Other	Total Votes Secured
27	295	130	6	10	2	3	0	446
27A	294	114	3	11	2	1	3	428
28	223	150	11	12	2	4	1	403
28A	202	173	16	18	1	4	1	415
29	341	300	3	8	1	3	2	658
30	334	155	13	19	0	3	5	529
30A	215	179	6	22	1	5	2	430
31	340	268	5	11	1	11	1	637
32	352	119	2	9	0	2	6	490
33	463	185	19	23	0	3	3	696
34	538	223	4	22	1	3	4	795
35	435	238	3	18	2	7	3	706
36	376	177	6	18	4	6	8	595
37	373	204	8	26	1	8	8	628
38	304	121	4	7	2	5	2	445
38A	320	144	4	6	1	1	0	476
39	293	91	10	22	0	3	2	421
39A	313	124	6	26	0	0	6	475
40	459	289	4	16	0	9	13	790
41	496	260	6	40	3	1	3	809
42	185	133	5	23	0	1	9	356
43	423	201	6	8	2	1	4	645
44	379	149	7	19	0	3	5	562
45	299	115	8	18	4	4	2	450
46	437	310	8	12	1	6	3	777
47	317	191	11	14	9	7	2	551
48	390	188	8	15	2	1	1	605
49	402	214	12	17	4	6	2	657
50	448	87	4	5	3	3	6	556
51	476	127	3	6	2	4	2	620
52	543	263	16	14	4	4	2	846
53	427	184	3	17	7	0	2	640
54	274	129	6	9	6	2	4	430
55	412	305	8	31	4	3	4	767
56	233	166	7	14	1	3	1	425

Contd....

## Polling Station Level Election Results

### Winner, Runner-up and 3rd Party Position & Winning Margin According to Polling Stations in Thondamuthur Assembly in Assembly Election (AE) under Pollachi Parliamentary Constituency in Tamil Nadu (2021)

Polling Station Number	Winner Party	Winner Votes (%)	Runner-up Party	Runner-up Votes (%)	Winning Margin Votes (%)	Third Party	Third Party Votes (%)	Other Votes (%)
60	AIADMK	225 (54.61)	DMK	159 (38.59)	66 (16.02)	MNM	11 (2.67)	17 (4.13)
60A	AIADMK	319 (63.04)	DMK	154 (30.43)	165 (32.61)	NTK	12 (2.37)	21 (4.15)
61	AIADMK	271 (64.52)	DMK	133 (31.67)	138 (32.85)	NTK	7 (1.67)	9 (2.14)
61A	AIADMK	326 (68.63)	DMK	133 (28)	193 (40.63)	MNM	7 (1.47)	9 (1.89)
62	AIADMK	517 (59.63)	DMK	307 (35.41)	210 (24.22)	NTK	20 (2.31)	23 (2.65)
63	AIADMK	587 (67.7)	DMK	248 (28.6)	339 (39.1)	MNM	14 (1.61)	18 (2.08)
64	AIADMK	554 (67.89)	DMK	222 (27.21)	332 (40.68)	NTK	21 (2.57)	19 (2.33)
65	AIADMK	424 (71.26)	DMK	143 (24.03)	281 (47.23)	NTK	18 (3.03)	10 (1.68)
66	AIADMK	412 (68.1)	DMK	159 (26.28)	253 (41.82)	NTK	17 (2.81)	17 (2.81)
67	AIADMK	491 (65.55)	DMK	215 (28.7)	276 (36.85)	NTK	17 (2.27)	26 (3.47)
68	AIADMK	434 (64.2)	DMK	211 (31.21)	223 (32.99)	NTK	12 (1.78)	19 (2.81)
69	AIADMK	347 (58.12)	DMK	189 (31.66)	158 (26.46)	NTK	35 (5.86)	26 (4.36)
70	AIADMK	444 (66.47)	DMK	158 (23.65)	286 (42.82)	NTK	37 (5.54)	29 (4.34)
71	AIADMK	298 (64.09)	DMK	144 (30.97)	154 (33.12)	MNM	7 (1.51)	16 (3.44)
71A	AIADMK	337 (69.06)	DMK	142 (29.1)	195 (39.96)	NTK	2 (0.41)	7 (1.43)
72	AIADMK	370 (66.31)	DMK	162 (29.03)	208 (37.28)	NTK	16 (2.87)	10 (1.79)
72A	AIADMK	346 (63.02)	DMK	180 (32.79)	166 (30.23)	NTK	8 (1.46)	15 (2.73)
73	AIADMK	256 (55.29)	DMK	172 (37.15)	84 (18.14)	NTK	18 (3.89)	17 (3.67)
73A	AIADMK	302 (63.85)	DMK	152 (32.14)	150 (31.71)	NTK	10 (2.11)	9 (1.9)
74	AIADMK	524 (66.75)	DMK	217 (27.64)	307 (39.11)	NTK	14 (1.78)	30 (3.82)
75	AIADMK	490 (64.14)	DMK	232 (30.37)	258 (33.77)	NTK	18 (2.36)	24 (3.14)
76	AIADMK	427 (60.06)	DMK	228 (32.07)	199 (27.99)	NTK	20 (2.81)	36 (5.06)
77	AIADMK	225 (54.48)	DMK	134 (32.45)	91 (22.03)	AMMKMNKZ	22 (5.33)	32 (7.75)
77A	AIADMK	297 (50.34)	DMK	249 (42.2)	48 (8.14)	NTK	27 (4.58)	17 (2.88)
78	AIADMK	351 (71.2)	DMK	116 (23.53)	235 (47.67)	MNM	10 (2.03)	16 (3.25)
78A	AIADMK	371 (71.35)	DMK	129 (24.81)	242 (46.54)	NTK	9 (1.73)	11 (2.12)
79	AIADMK	530 (74.54)	DMK	131 (18.42)	399 (56.12)	MNM	19 (2.67)	31 (4.36)
80	AIADMK	505 (68.8)	DMK	180 (24.52)	325 (44.28)	NTK	22 (3)	27 (3.68)
81	AIADMK	290 (61.97)	DMK	145 (30.98)	145 (30.99)	MNM	16 (3.42)	17 (3.63)
81A	AIADMK	279 (55.03)	DMK	197 (38.86)	82 (16.17)	MNM	10 (1.97)	21 (4.14)
82	AIADMK	574 (68.58)	DMK	212 (25.33)	362 (43.25)	NTK	11 (1.31)	40 (4.78)
83	AIADMK	509 (61.47)	DMK	280 (33.82)	229 (27.65)	NTK	22 (2.66)	17 (2.05)
84	AIADMK	215 (60.22)	DMK	89 (24.93)	126 (35.29)	MNM	41 (11.48)	12 (3.36)
84A	AIADMK	238 (56.53)	DMK	117 (27.79)	121 (28.74)	MNM	51 (12.11)	15 (3.56)
85	AIADMK	299 (60.65)	DMK	103 (20.89)	196 (39.76)	MNM	72 (14.6)	19 (3.85)
86	AIADMK	344 (63.82)	DMK	84 (15.58)	260 (48.24)	MNM	81 (15.03)	30 (5.57)
87	AIADMK	196 (60.49)	DMK	59 (18.21)	137 (42.28)	MNM	54 (16.67)	15 (4.63)

Contd....

## Socio-Economic Amenities - Rural

### Access to Education Facilities

Particulars	Number of Villages (% of Population)				
	Available	Not Available	If Not Available (Distance of Nearest Facility)		
			A	B	C
Govt. Primary School	7 (100)	0 (0)	0 (0)	0 (0)	0 (0)
Private Primary School	3 (54)	4 (46)	0 (0)	0 (0)	0 (0)
Govt. Middle School	5 (76)	2 (24)	1 (5)	0 (0)	0 (0)
Private Middle School	2 (35)	5 (65)	0 (0)	0 (0)	0 (0)
Govt. Secondary School	3 (48)	4 (52)	4 (52)	0 (0)	0 (0)
Private Secondary School	0 (0)	7 (100)	0 (0)	0 (0)	0 (0)
Govt. Senior Secondary School	0 (0)	7 (100)	4 (74)	3 (26)	0 (0)
Private Senior Secondary School	0 (0)	7 (100)	0 (0)	0 (0)	0 (0)
Govt. Arts and Science Degree College	0 (0)	7 (100)	0 (0)	0 (0)	0 (0)
Private Arts and Science Degree College	1 (12)	6 (88)	4 (49)	2 (39)	0 (0)
Govt. Engineering College	0 (0)	7 (100)	0 (0)	0 (0)	0 (0)
Private Engineering College	3 (36)	4 (64)	3 (44)	1 (19)	0 (0)
Govt. Medicine College	0 (0)	7 (100)	0 (0)	0 (0)	6 (91)
Private Medicine College	0 (0)	7 (100)	0 (0)	0 (0)	1 (9)
Govt. Management Institute	0 (0)	7 (100)	0 (0)	1 (16)	1 (19)
Private Management Institute	2 (32)	5 (68)	2 (24)	0 (0)	1 (9)
Govt. Polytechnic	0 (0)	7 (100)	0 (0)	0 (0)	0 (0)
Private Polytechnic	1 (5)	6 (95)	2 (32)	3 (54)	1 (9)
Govt. Vocational Training School/ITI	0 (0)	7 (100)	0 (0)	0 (0)	4 (42)
Private Vocational Training School/ITI	0 (0)	7 (100)	1 (20)	1 (19)	1 (19)
Govt. Non Formal Training Centre	0 (0)	7 (100)	1 (16)	0 (0)	5 (65)
Private Non Formal Training Centre	0 (0)	7 (100)	0 (0)	0 (0)	1 (19)
Govt. School For Disabled	0 (0)	7 (100)	1 (16)	0 (0)	6 (84)
Private School For Disabled	0 (0)	7 (100)	0 (0)	0 (0)	0 (0)
Government Others	0 (0)	7 (100)	0 (0)	0 (0)	0 (0)
Private Others	0 (0)	7 (100)	0 (0)	0 (0)	0 (0)

Note : Distance A : Less than 5 km; B : Between 5-10 km; C : 10+ km.; Source : Data Analysis is based on 2011 Census.

## DISCLAIMER

The Terms of Use and Disclaimer of Datanet India Private Limited (hereinafter referred to as "Datanet") for use of this analysis report of **Thondamuthur Assembly Constituency (Thondamuthur Vidhan Sabha)** :-

1. **Assembly Factbook™** is a Registered Trade Mark owned by Datanet.
2. All the maps are sketched and graphical representation only and have not been drawn to the scale and also not to represent the actual geographical area or boundary of the unit.
3. The data for the aforesaid analysis is based on authentic sources and has been culled from the various publications of Census, CSO and NSSO for district and block level data, various central and state government departments, Central & State Elections Commissions and the concerned Returning Officers' releases, Electoral Rolls, Election results and allied publications, internal assessment, surveys, estimates and analysis. Therefore, certain adjustment of data at micro level may have been done to arrive closer to the macro data.
4. Data have been provided on an "As Is" and "As AVAILABLE" basis
5. The colours shown in the maps or diagram and charts of a particular party, alliance or AC are indicative and do not represent them.
6. This publication which includes maps, sheets, graphs and data would be the property under copyright of Datanet only. The user may use these for its internal study, analysis and research purposes. It's public display, re-selling or any commercial uses by the user are not allowed.
7. Datanet has taken due care and caution in compilation and processing of data and allied information, but does not guarantee the accuracy, adequacy or completeness of any information/analysis and will be not responsible for any errors or omissions or for the results obtained from the use of such information/analysis.
8. All the contents for the publication have been culled from various authentic sources and Datanet reasonably believes such sources to be reliable, but does not make any representations, express or implied as to the accuracy or fitness of use of such information. The information or contents of the information/analysis do not constitute advice and should not be relied upon in making (or refraining from making) any decision. Any reliance placed upon the information provided by Datanet is the sole responsibility and strictly at the user's risk.
9. In no event will Datanet be liable for any damages (including, without limitation, damages for loss of business projects, or loss of profits) arising in contract, tort or otherwise from the use of or inability to use any of its contents, or from any action taken (or refrained from being taken) as a result of using the analysis or any of its contents. Datanet its directors, owners, editors, officials, employees, distributor and agents or any associate will not be liable for any errors in the information contained or any consequences arising from the use of the contents of the provided information/analysis.
10. If any provision of these terms and conditions is held invalid or illegal or unenforceable for any reason by any court of competent jurisdiction, such provision shall be severed and the remainder of provisions of the terms and conditions shall continue in full force and effect as if the Term of Use had been executed with the invalid, illegal or unenforceable provision eliminated.
11. If there are any discrepancies in the information provided, please bring it to attention of Datanet for suitable rectification measures.

**Buy Online This Complete Book At**  
**Datanet India eBooks Store**

[www.indiastatpublications.com](http://www.indiastatpublications.com)

or go directly at

[http://www.indiastatpublications.com/  
Assembly\\_factbook/Tamil\\_Nadu/Pollachi/Thondamuthur](http://www.indiastatpublications.com/Assembly_factbook/Tamil_Nadu/Pollachi/Thondamuthur)

 **indiastat**elections

