



Tamil Nadu

# Assembly Factbook™

Udumalaipettai Assembly Constituency



Key Electoral Data of Udumalaipettai  
Assembly Constituency (Vidhan Sabha)

Tamil Nadu

# Assembly Factbook™

Udumalaipettai Assembly Constituency



Udumalaipettai Vidhan Sabha

## **Editor & Director**

Dr. R.K. Thukral

## **Research Editor**

Dr. Shafeeq Rahman

## **Compiled, Researched and Published by Datanet India Pvt. Ltd.**

D-100, 1st Floor,

Okhla Industrial Area, Phase-I,  
New Delhi- 110020.

Ph.: 91-11- 43580781-84

Email : support@indiastatpublications.com

Website : www.indiastatelections.com

## **Online Book Store :**

www.indiastatpublications.com

**Report No. :** AFB/TN-125-0125

**ISBN :** 978-93-5313-902-5

**First Edition :** January, 2018

**Eighth Updated Edition :** January, 2025

**Price :** Rs. 11500/-

US\$ 310

© **Datanet India Pvt. Ltd.**

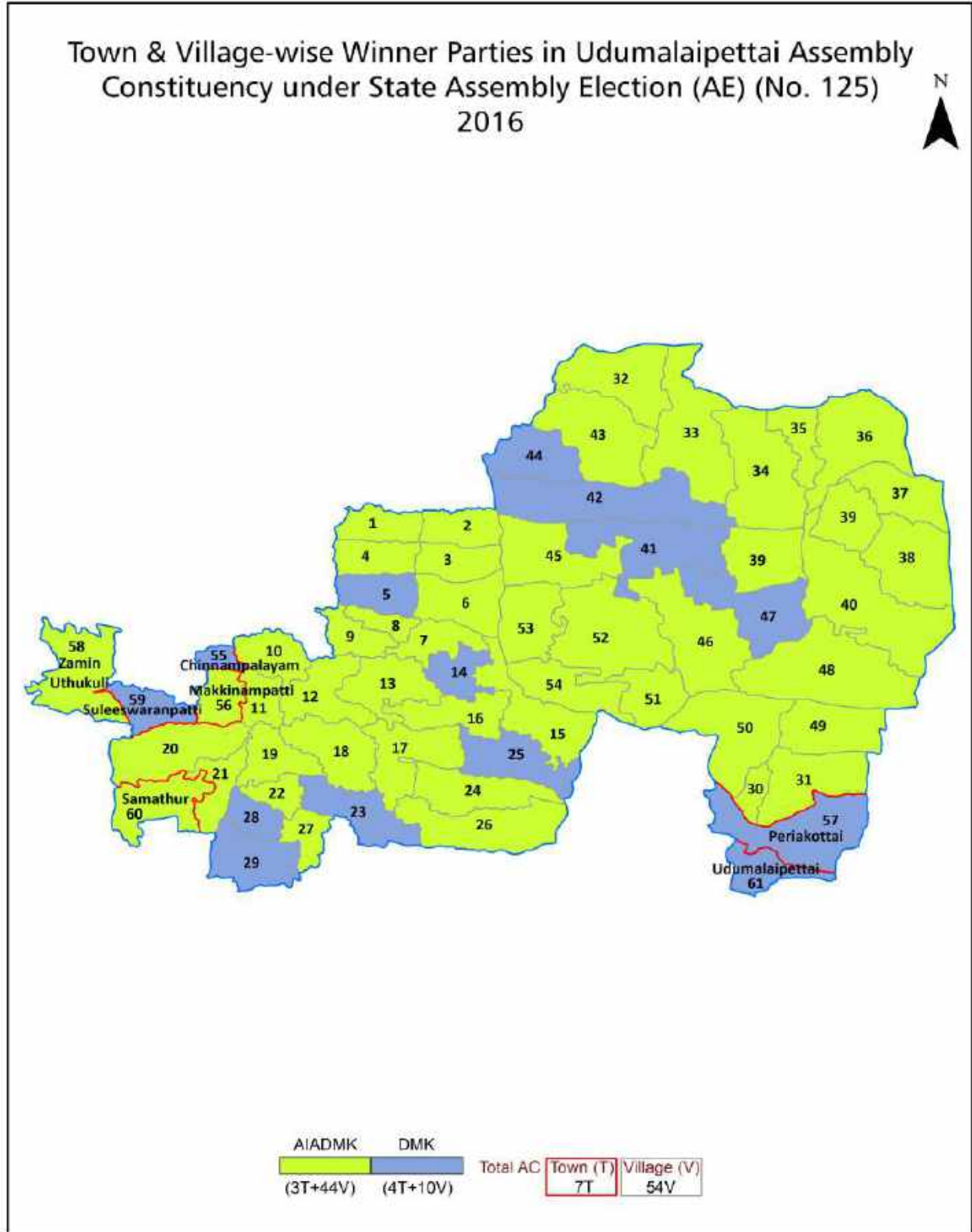
All rights reserved. No part of this book may be reproduced, stored in a retrieval system or transmitted in any form or by any means, mechanical photocopying, photographing, scanning, recording or otherwise without the prior written permission of the publisher. Please refer to Disclaimer at page no. 249 for the use of this publication.

Printed in India

## Contents

No.	Particulars	Page No.
	<b>Introduction</b>	
1	Assembly Constituency - (Vidhan Sabha) at a Glance   Features of Assembly as per Delimitation Commission of India (2008)	1-2
	<b>Location and Political Maps</b>	
2	Location Map   Boundaries of Assembly Constituency - (Vidhan Sabha) in District   Boundaries of Assembly Constituency under Parliamentary Constituency - (Lok Sabha)   Town & Village-wise Winner Parties- 2024, 2021, 2019, 2016, 2014, 2011 and 2009	3-11
	<b>Administrative Setup (2011)</b>	
3	District   Sub-district   Towns   Villages   Inhabited Villages   Uninhabited Villages   Village Panchayat   Intermediate Panchayat	12-14
	<b>Demographics (2011)</b>	
4	Population   Households   Rural/Urban Population   Towns and Villages by Population Size   Sex Ratio (Total & 0-6 Years)   Religious Population   Social Population   Literacy Rate	15-16
	<b>Electoral Features</b>	
5	Important Dates of Last Elections Held   Electors by Gender   Service Electors   Voters   Voters Turnout   Polling Stations & Average Number of Electors per Polling Station   Electors by Age Group   Present Elected Representatives	17-22
	<b>Historical Summary Election Results</b>	
6	Vote Share of Major Parties   Winning Margin (Number & Percentage)   Polarity of Parties   Summary Result of Assembly Segment of Parliamentary Elections 2024, 2019, 2014, 2009, 2004 and 1999   Summary Result of Assembly Elections 2021, 2016, 2011, 2006, 2001, 1996, 1991, 1989, 1984, 1980, 1977, 1971 and 1967	23-44
	<b>Polling Station Level Election Results</b>	
7	Name and Number of Polling Station 2024, 2021, 2019, 2016, 2014, 2011 and 2009   Polling Station-wise Electors, Voters & Voters Turnout 2024, 2021, 2019, 2016, 2014, 2011 and 2009   Polling Station wise Elections Results 2024, 2021, 2019, 2016, 2014, 2011 and 2009	45-228
	<b>Share of Assembly Constituency</b>	
8	Share of Assembly Constituency - (Vidhan Sabha) in State, District and Parliamentary Constituency - (Lok Sabha)	229
	<b>Socio-Economic Amenities (2011)</b>	
9	Access to Administrative Units   Agricultural, Manufacturing and Industrial Commodities   Demographic Indicators   Education   Health & Manpower   Drinking Water Supply   Sanitation   Entertainment and Recreations Infrastructure   Power   Food Allocation Distribution and Marketing of Agriculture Commodities Infrastructure   Transport and Road Infrastructure   Communication   Banking and Financial Services   Land Use   Irrigation Source	230-245
10	<b>Abbreviation &amp; Sources</b>	246-248
11	<b>Disclaimer</b>	249

Location & Political Map



## Administrative Setup

### List of Village Panchayat & Intermediate Panchayat (Block) Name - 2011

Village Name	Village Panchayat Name	Intermediate Panchayat Name
A. Nagoor	A. Nagoor	Pollachi North
Amandakadavu	Amandakadavu	Gudimangalam
Anikkadavu	Anikkadavu	Gudimangalam
Athukinathupatti	Athukinathupatti	Gudimangalam
Avaleppampatti	Avalappampatti	Pollachi North
Boligoundenpalayam	Boligoundenpalayam	Pollachi North
Chinnaveerampatti	Chinnaveerampatti	Udumalpet
Dhalavaipalayam	Dhalavaipalayam	Pollachi South
Dhoddampatti	Dhoddampatti	Gudimangalam
Eripatti	Eripatti	Pollachi North
Gollapatti	Gollapatti	Pollachi North
Gomangalam	Gomangalam	Pollachi South
Gomangalampudur	Gomangalampudur	Pollachi South
Gudimangalam	Gudimangalam	Gudimangalam
Iluppanagaram	Iluppanagaram	Gudimangalam
Kallipatti	Kallipatti	Pollachi North
Kanjampatti	Kanjampatti	Pollachi South
Kolarpatti	Kolarpatti	Pollachi South
Kondampatti	Kondampatti	Gudimangalam
Kondegoundenpalayam	Kondegoundenpalayam	Pollachi North
Kongalnagaram	Kongalnagaram	Gudimangalam
Koolanaickenpatti	Koolanaickenpatti	Pollachi South
Kosavampalayam	Kosavampalayam	Gudimangalam
Kottamangalam	Kottamangalam	Gudimangalam
Kuppampalayam	Kuppampalayam	Gudimangalam
Kurunjeri	Kurunjeri	Udumalpet
Moongiltholuvu	Moongiltholuvu	Gudimangalam
Mulanur	Mulanur	Pollachi North
Nallampalli	Nallampalli	Pollachi South

Contd....

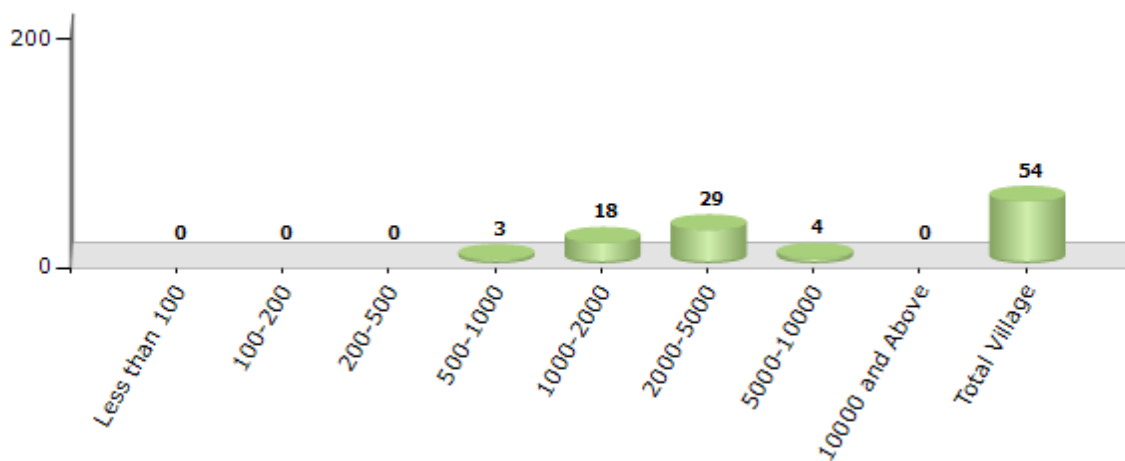


## Demographics

### Number of Villages by Population Size - 2011

Less than 100	100-200	200-500	500-1000	1000-2000	2000-5000	5000-10000	10000 and Above	Total Village
0	0	0	3	18	29	4	0	54

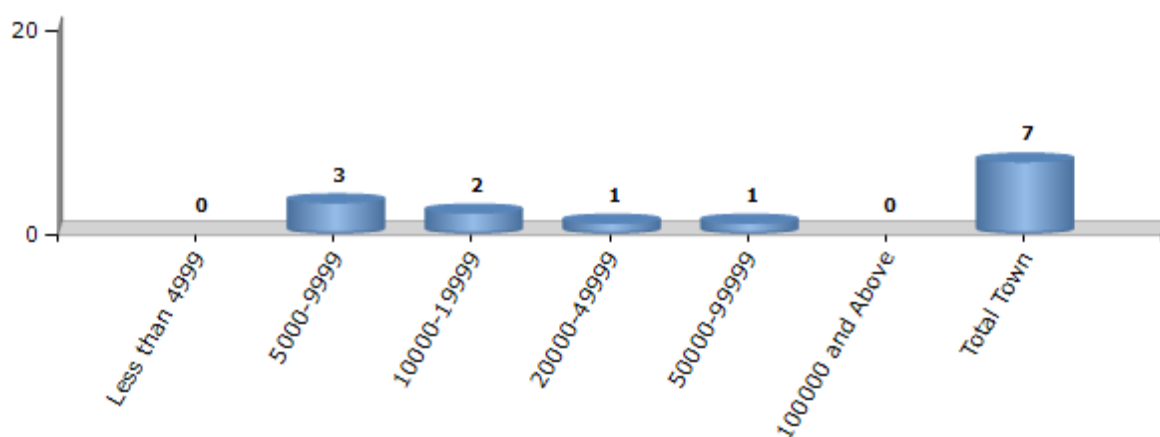
Number of Villages by Population Size - 2011



### Number of Towns by Population Size - 2011

Less than 4999	5000-9999	10000-19999	20000-49999	50000-99999	100000 and Above	Total Town
0	3	2	1	1	0	7

Number of Towns by Population Size - 2011

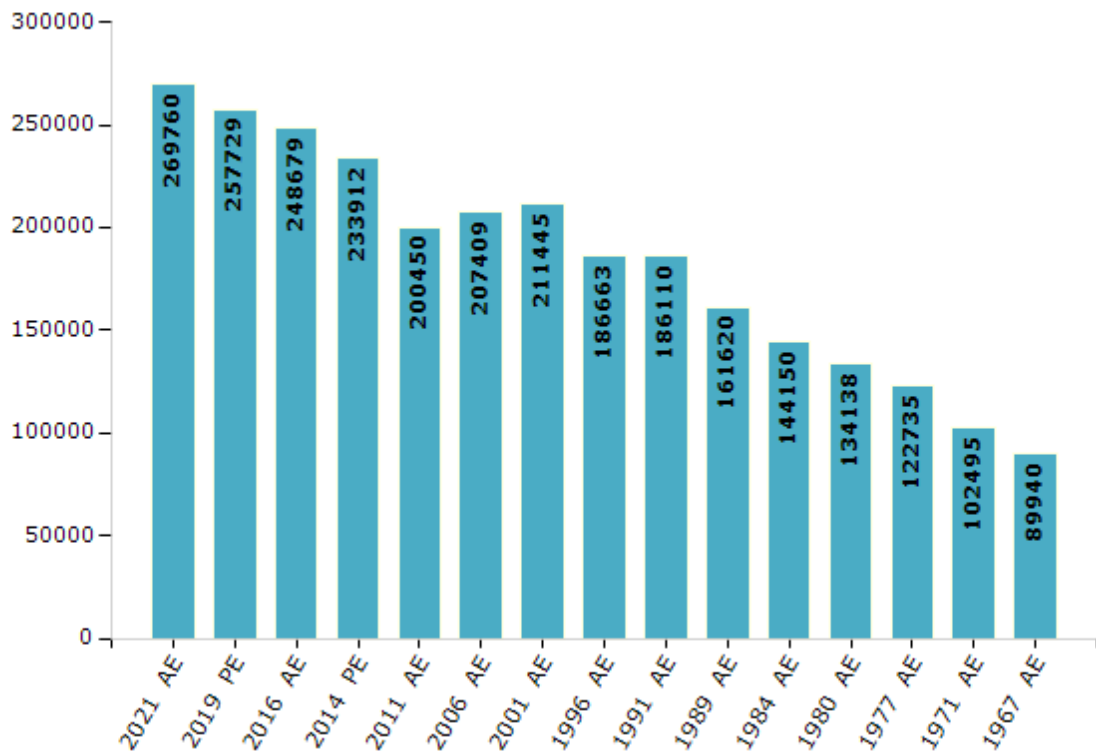


## Electoral Features

### Electors by Male & Female

Year	Male	Female	Others	Total	Year	Male	Female	Others	Total
2021 AE	130305	139433	22	269760	1999 PE	-	-	-	-
2019 PE	125040	132667	22	257729	1996 AE	94188	92475	-	186663
2016 AE	121494	127165	20	248679	1991 AE	94695	91415	-	186110
2014 PE	115671	118234	7	233912	1989 AE	82527	79093	-	161620
2011 AE	100346	100104	-	200450	1984 AE	73611	70539	-	144150
2009 PE	-	-	-	-	1980 AE	68780	65358	-	134138
2006 AE	102688	104721	-	207409	1977 AE	62436	60299	-	122735
2004 PE	-	-	-	-	1971 AE	51452	51043	-	102495
2001 AE	106222	105223	-	211445	1967 AE	-	-	-	89940

Number of Electors



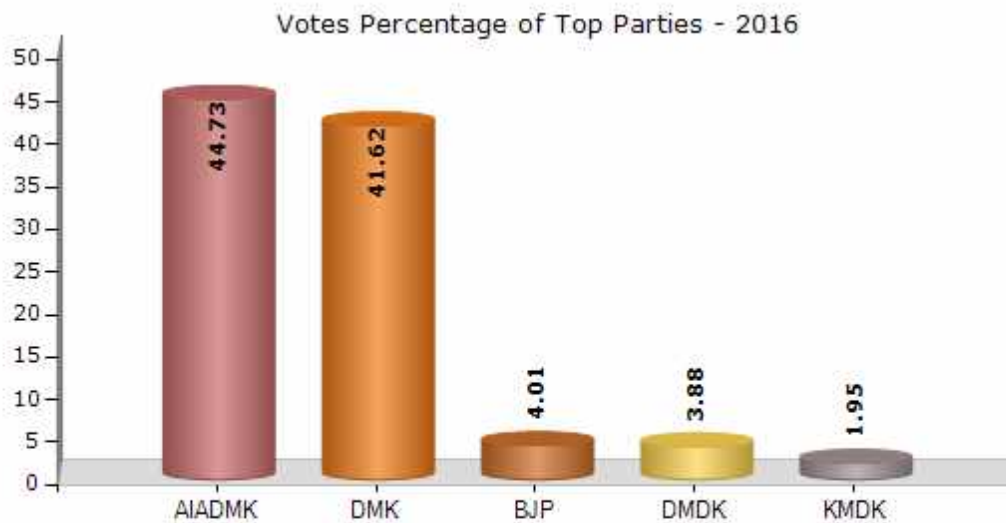
Note : AE : Assembly Election, PE : Assembly Segment of Parliamentary Election



## Historical Summary Election Results

### Summary Result of Assembly Election - 2016

Candidate Name	Party	Votes	Votes %
Radhakrishnan. K	AIADMK	81817	44.73
Muthu. Mu. Ka	DMK	76130	41.62
Kandhasamy. U.K.P.N	BJP	7339	4.01
Ganeshkumar.S	DMDK	7090	3.88
Ragupathi Raghavan. C	KMDK	3562	1.95
Duraisamy.P	PMK	1975	1.08
Velusamy.P	BSP	822	0.45
Prabhu.D	IND	445	0.24
Amsaveni.R	IND	431	0.24
	NOTA	3306	1.81



## Polling Station Level Election Results

### Number and Name of Polling Stations (PS) (2021)

Number of Polling Stations	Name of Polling Stations	Number of Polling Stations	Name of Polling Stations
1	Panchayat Union Elementary School, Jothampatti ,Tiled Building Facing South	21	Panchayat Union Middle School, Kollupalayam ,Terraced Building Southern Portion Eastern Wing Facing North
2	Panchayat Union Elementary School, Kallipatti , Terraced Building Facing North	22	Panchayat Union Middle School, Kollupalayam , Terraced Building Southern Portion Western Wing Facing North
3	Panchayat Union Middle School, Kondegoundenpalayam ,Terraced Building Facing East	23	Panchayat Union Elementary School, Zaminuthukuli (North) , Ssa Terraced New Building Facing South
4	Panchayat Union Middle School, Kondegoundenpalayam ,Terraced Buiding Facing South	24	Panchayat Union Elementary School, Zaminuthukuli (North) , Tiled Building Facing South
5	Panchayat Union Elementary School, Karumapuram , Tiled Building Facing North	24A	Panchayat Union Elementary School, Zaminuthukuli (North) , Tiled Building Facing South
6	Panchayat Union Elementary School, Avalappampatti , Additional Building Facing East	25	Government Higher Secondary School, Zaminuthukuli , Southern Wing Facing East
7	Panchayat Union Elementary School, Avalappampatti , Main Building Facing South West Wing	26	Government Higher Secondary School, Zaminuthukuli ,North Wing Facing East
8	Panchayat Union Elementary School, Gollapatti , Terraced Building Facing South Western Wing	27	Government Higher Secondary School, Zaminuthukuli ,Southern Eastern Side Facing South
9	Panchayat Union Elementary School, GKaliapuram ,Tiled Building Facing North	28	Government Higher Secondary School, Zaminuthukuli , Southern Eastern Side Facing South
10	Central Higher Secondary School, ANagore ,Terraced Building Facing North	28A	Government Higher Secondary School, Zaminuthukuli , Southern Eastern Side Facing South
11	Panchayat Union Elementary School, Karapadi ,Terraced Building Facing North East Ern Wing	29	Government Higher Secondary School, Zaminuthukuli , Facing East Nabard Building
12	Panchayat Union Elementary School, Poosaripatti ,Tiled Building Facing North	30	Government Higher Secondary School, Zaminuthukuli ,Facing East Nabard Building 12Th Std Room
12A	Panchayat Union Elementary School, Poosaripatti ,Tiled Building Facing North	30A	Government Higher Secondary School, Zaminuthukuli ,Facing East Nabard Building 12Th Std Room
13	Panchayat Union Elementary School, Sundragoundanur , Tiled Building Facing South	31	Government Higher Secondary School, Zaminuthukuli ,Facing East Nabard Building 11Th Std Room
14	Panchayat Union Elementary School, Boligoundanpalayam , Terraced Building Facing East Southern Wing	32	Panchayat Union Elementary School, Zaminuthukuli ,Additional Terraced Building West Wing Facing South
15	Panchayat Union Middle School, Eripatti , New Terraced Building Facing South Western Wing	33	Panchayat Union Middle School, Vasiyapuram ,Additional Terraced Building Westernwing Facing North
16	Panchayat Union Middle School, Eripatti , New Terraced Building Facing South Eastern Wing	33A	Panchayat Union Middle School, Vasiyapuram ,Additional Terraced Building Westernwing Facing North
17	Panchayat Union Middle School, Eripatti ,Tiled Building Facing South	34	Panchayat Union Middle School, Zaminuthukuli ,Additional Terraced Building Western Wing Facing North
18	Panchayat Union Middle School, Thippampatti ,Tiled Main Building Facing South	34A	Panchayat Union Middle School, Zaminuthukuli ,Additional Terraced Building Western Wing Facing North
19	Panchayat Union Middle School, Thippampatti , Terreced Centre Building Facing West East Wing	35	Panchayat Union Middle School, Kunjipalayam , Ssa Additional Terraced Building Eastern Wing Facing North
20	Panchayat Union Middle School, Thippampatti , Terraced Building West Side Facing North	35A	Panchayat Union Middle School, Kunjipalayam , Ssa Additional Terraced Building Eastern Wing Facing North

Contd....

**Polling Station Level Election Results**

**Polling Station-wise Votes Secured by Overall Top Five Parties in Udumalaipettai Assembly in Assembly Election (AE) under Pollachi Parliamentary Constituency in Tamil Nadu (2021)**

Number of Polling Station	Winner - Radha Krishnan, K. (AIADMK)	Runner-up - Thennarasu, K. (INC)	3rd - Babu Ranjendra Prasad, A. (NTK)	4th - Srinithi, V. (MNM)	5th - Palanisamy, R. (AMMKMNKZ)	NOTA	Other	Total Votes Secured
32	325	159	18	24	0	3	7	536
33	240	143	13	8	0	2	5	411
33A	150	166	15	24	2	3	7	367
34	238	155	17	17	1	3	7	438
34A	175	159	30	26	1	5	6	402
35	244	183	15	28	1	7	3	481
35A	307	143	13	24	2	6	9	504
36	264	140	8	10	2	1	14	439
36A	300	112	18	9	1	2	9	451
37	267	151	14	13	0	6	10	461
37A	352	132	21	13	1	5	19	543
38	232	125	12	24	0	3	5	401
38A	188	111	18	27	2	2	6	354
39	264	168	28	33	5	2	4	504
40	131	157	11	24	3	3	2	331
40A	134	157	27	28	1	4	3	354
41	251	300	33	66	4	12	12	678
42	141	152	6	17	1	3	5	325
42A	87	104	9	33	0	2	2	237
43	213	176	18	36	3	10	2	458
44	108	176	22	31	1	2	7	347
45	150	186	19	63	3	3	2	426
46	145	193	9	57	0	4	5	413
47	350	265	34	38	2	10	18	717
48	311	275	42	61	2	9	8	708
49	137	173	23	69	2	4	4	412
50	356	209	19	24	4	9	3	624
51	323	196	28	25	1	5	6	584
52	236	240	10	9	1	2	9	507
52A	212	212	19	16	0	1	3	463
53	348	328	18	16	2	1	11	724
54	300	140	25	25	1	5	5	501
55	174	100	16	28	0	1	1	320
55A	277	94	12	25	1	8	5	422
56	181	152	11	35	3	6	1	389

Contd....

## Polling Station Level Election Results

### Winner, Runner-up and 3rd Party Position & Winning Margin According to Polling Stations in Udumalaipettai Assembly in Assembly Election (AE) under Pollachi Parliamentary Constituency in Tamil Nadu (2021)

Polling Station Number	Winner Party	Winner Votes (%)	Runner-up Party	Runner-up Votes (%)	Winning Margin Votes (%)	Third Party	Third Party Votes (%)	Other Votes (%)
59A	AIADMK	269 (55.69)	INC	138 (28.57)	131 (27.12)	MNM	35 (7.25)	41 (8.49)
60	AIADMK	142 (41.64)	INC	124 (36.36)	18 (5.28)	MNM	53 (15.54)	22 (6.45)
60A	AIADMK	120 (40.96)	INC	120 (40.96)	0 (0)	MNM	28 (9.56)	25 (8.53)
61	AIADMK	152 (45.24)	INC	133 (39.58)	19 (5.66)	MNM	31 (9.23)	20 (5.95)
61A	INC	138 (38.55)	AIADMK	137 (38.27)	1 (0.28)	MNM	56 (15.64)	27 (7.54)
62	AIADMK	325 (46.03)	INC	314 (44.48)	11 (1.55)	NTK	28 (3.97)	39 (5.52)
63	INC	317 (46.41)	AIADMK	281 (41.14)	36 (5.27)	MNM	29 (4.25)	56 (8.2)
64	INC	349 (53.53)	AIADMK	207 (31.75)	142 (21.78)	NTK	40 (6.13)	56 (8.59)
65	INC	304 (54.38)	AIADMK	154 (27.55)	150 (26.83)	NTK	53 (9.48)	48 (8.59)
65A	INC	228 (57.87)	AIADMK	112 (28.43)	116 (29.44)	NTK	29 (7.36)	25 (6.35)
66	AIADMK	164 (37.88)	INC	147 (33.95)	17 (3.93)	NTK	93 (21.48)	29 (6.7)
66A	INC	119 (40.61)	AIADMK	117 (39.93)	2 (0.68)	NTK	45 (15.36)	12 (4.1)
67	INC	357 (55.35)	AIADMK	207 (32.09)	150 (23.26)	NTK	46 (7.13)	35 (5.43)
68	AIADMK	195 (54.93)	INC	109 (30.7)	86 (24.23)	NTK	24 (6.76)	27 (7.61)
69	INC	290 (45.67)	AIADMK	289 (45.51)	1 (0.16)	MNM	32 (5.04)	24 (3.78)
70	INC	248 (43.66)	AIADMK	238 (41.9)	10 (1.76)	MNM	48 (8.45)	34 (5.99)
71	INC	286 (43.8)	AIADMK	277 (42.42)	9 (1.38)	MNM	44 (6.74)	46 (7.04)
72	INC	305 (49.84)	AIADMK	169 (27.61)	136 (22.23)	NTK	98 (16.01)	40 (6.54)
73	INC	275 (46.85)	AIADMK	175 (29.81)	100 (17.04)	NTK	89 (15.16)	48 (8.18)
74	AIADMK	203 (45.01)	INC	181 (40.13)	22 (4.88)	NTK	28 (6.21)	39 (8.65)
74A	INC	186 (39.74)	AIADMK	176 (37.61)	10 (2.13)	MNM	51 (10.9)	55 (11.75)
75	INC	174 (49.29)	AIADMK	132 (37.39)	42 (11.9)	MNM	24 (6.8)	23 (6.52)
75A	INC	159 (47.32)	AIADMK	116 (34.52)	43 (12.8)	MNM	38 (11.31)	23 (6.85)
76	AIADMK	175 (43.53)	INC	153 (38.06)	22 (5.47)	MNM	46 (11.44)	28 (6.97)
76A	INC	182 (43.03)	AIADMK	180 (42.55)	2 (0.48)	MNM	43 (10.17)	18 (4.26)
77	AIADMK	281 (51.56)	INC	195 (35.78)	86 (15.78)	MNM	38 (6.97)	31 (5.69)
78	AIADMK	253 (44.86)	INC	236 (41.84)	17 (3.02)	NTK	33 (5.85)	42 (7.45)
79	AIADMK	251 (50.5)	INC	174 (35.01)	77 (15.49)	MNM	29 (5.84)	43 (8.65)
80	INC	196 (43.46)	AIADMK	192 (42.57)	4 (0.89)	MNM	37 (8.2)	26 (5.76)
80A	AIADMK	158 (43.17)	INC	132 (36.07)	26 (7.1)	NTK	31 (8.47)	45 (12.3)
81	AIADMK	334 (51.7)	INC	260 (40.25)	74 (11.45)	NTK	15 (2.32)	37 (5.73)
82	AIADMK	378 (55.43)	INC	250 (36.66)	128 (18.77)	MNM	18 (2.64)	36 (5.28)
83	AIADMK	360 (49.86)	INC	270 (37.4)	90 (12.46)	NTK	48 (6.65)	44 (6.09)
84	AIADMK	283 (45.35)	INC	236 (37.82)	47 (7.53)	MNM	46 (7.37)	59 (9.46)
85	AIADMK	382 (52.76)	INC	246 (33.98)	136 (18.78)	NTK	41 (5.66)	55 (7.6)
86	AIADMK	294 (46.89)	INC	254 (40.51)	40 (6.38)	MNM	30 (4.78)	49 (7.81)
87	AIADMK	208 (48.48)	INC	165 (38.46)	43 (10.02)	NTK	19 (4.43)	37 (8.62)

Contd....

## Socio-Economic Amenities - Rural

### Access to Education Facilities

Particulars	Number of Villages (% of Population)				
	Available	Not Available	If Not Available (Distance of Nearest Facility)		
			A	B	C
Govt. Primary School	54 (100)	0 (0)	0 (0)	0 (0)	0 (0)
Private Primary School	9 (30)	45 (70)	0 (0)	0 (0)	0 (0)
Govt. Middle School	29 (66)	25 (34)	17 (18)	4 (6)	0 (0)
Private Middle School	8 (28)	46 (72)	1 (1)	0 (0)	0 (0)
Govt. Secondary School	12 (31)	42 (69)	19 (25)	10 (17)	0 (0)
Private Secondary School	8 (28)	46 (72)	4 (5)	3 (3)	0 (0)
Govt. Senior Secondary School	7 (20)	47 (80)	14 (21)	16 (26)	4 (8)
Private Senior Secondary School	5 (16)	49 (84)	4 (10)	5 (6)	0 (0)
Govt. Arts and Science Degree College	0 (0)	54 (100)	2 (5)	2 (4)	19 (41)
Private Arts and Science Degree College	2 (4)	52 (96)	3 (6)	18 (27)	8 (13)
Govt. Engineering College	0 (0)	54 (100)	0 (0)	0 (0)	2 (4)
Private Engineering College	0 (0)	54 (100)	1 (3)	13 (20)	38 (73)
Govt. Medicine College	0 (0)	54 (100)	0 (0)	0 (0)	54 (100)
Private Medicine College	0 (0)	54 (100)	0 (0)	0 (0)	0 (0)
Govt. Management Institute	0 (0)	54 (100)	0 (0)	0 (0)	5 (12)
Private Management Institute	0 (0)	54 (100)	5 (9)	7 (10)	37 (69)
Govt. Polytechnic	0 (0)	54 (100)	0 (0)	0 (0)	0 (0)
Private Polytechnic	2 (7)	52 (93)	4 (11)	21 (41)	27 (41)
Govt. Vocational Training School/ITI	0 (0)	54 (100)	0 (0)	0 (0)	15 (38)
Private Vocational Training School/ITI	0 (0)	54 (100)	4 (5)	8 (9)	27 (48)
Govt. Non Formal Training Centre	25 (55)	29 (45)	0 (0)	5 (7)	23 (36)
Private Non Formal Training Centre	0 (0)	54 (100)	0 (0)	0 (0)	1 (2)
Govt. School For Disabled	0 (0)	54 (100)	0 (0)	2 (5)	32 (61)
Private School For Disabled	1 (2)	53 (98)	2 (3)	3 (3)	14 (26)
Government Others	0 (0)	54 (100)	0 (0)	0 (0)	0 (0)
Private Others	0 (0)	54 (100)	0 (0)	0 (0)	0 (0)

Note : Distance A : Less than 5 km; B : Between 5-10 km; C : 10+ km.; Source : Data Analysis is based on 2011 Census.

## DISCLAIMER

The Terms of Use and Disclaimer of Datanet India Private Limited (hereinafter referred to as "Datanet") for use of this analysis report of **Udumalaipettai Assembly Constituency (Udumalaipettai Vidhan Sabha)** :-

1. **Assembly Factbook™** is a Registered Trade Mark owned by Datanet.
2. All the maps are sketched and graphical representation only and have not been drawn to the scale and also not to represent the actual geographical area or boundary of the unit.
3. The data for the aforesaid analysis is based on authentic sources and has been culled from the various publications of Census, CSO and NSSO for district and block level data, various central and state government departments, Central & State Elections Commissions and the concerned Returning Officers' releases, Electoral Rolls, Election results and allied publications, internal assessment, surveys, estimates and analysis. Therefore, certain adjustment of data at micro level may have been done to arrive closer to the macro data.
4. Data have been provided on an "As Is" and "As AVAILABLE" basis
5. The colours shown in the maps or diagram and charts of a particular party, alliance or AC are indicative and do not represent them.
6. This publication which includes maps, sheets, graphs and data would be the property under copyright of Datanet only. The user may use these for its internal study, analysis and research purposes. It's public display, re-selling or any commercial uses by the user are not allowed.
7. Datanet has taken due care and caution in compilation and processing of data and allied information, but does not guarantee the accuracy, adequacy or completeness of any information/analysis and will be not responsible for any errors or omissions or for the results obtained from the use of such information/analysis.
8. All the contents for the publication have been culled from various authentic sources and Datanet reasonably believes such sources to be reliable, but does not make any representations, express or implied as to the accuracy or fitness of use of such information. The information or contents of the information/analysis do not constitute advice and should not be relied upon in making (or refraining from making) any decision. Any reliance placed upon the information provided by Datanet is the sole responsibility and strictly at the user's risk.
9. In no event will Datanet be liable for any damages (including, without limitation, damages for loss of business projects, or loss of profits) arising in contract, tort or otherwise from the use of or inability to use any of its contents, or from any action taken (or refrained from being taken) as a result of using the analysis or any of its contents. Datanet its directors, owners, editors, officials, employees, distributor and agents or any associate will not be liable for any errors in the information contained or any consequences arising from the use of the contents of the provided information/analysis.
10. If any provision of these terms and conditions is held invalid or illegal or unenforceable for any reason by any court of competent jurisdiction, such provision shall be severed and the remainder of provisions of the terms and conditions shall continue in full force and effect as if the Term of Use had been executed with the invalid, illegal or unenforceable provision eliminated.
11. If there are any discrepancies in the information provided, please bring it to attention of Datanet for suitable rectification measures.



**Buy Online This Complete Book At**  
**Datanet India eBooks Store**

[www.indiastatpublications.com](http://www.indiastatpublications.com)

or go directly at

[http://www.indiastatpublications.com/  
Assembly\\_factbook/Tamil\\_Nadu/Pollachi/ Udumalaipettai](http://www.indiastatpublications.com/Assembly_factbook/Tamil_Nadu/Pollachi/Udumalaipettai)

 **india**stat**elections**

