



Tamil Nadu

# Assembly Factbook™

Valparai Assembly Constituency



Key Electoral Data of Valparai  
Assembly Constituency (Vidhan Sabha)

Tamil Nadu

# **Assembly Factbook™**

Valparai Assembly Constituency



Valparai Vidhan Sabha

## **Editor & Director**

Dr. R.K. Thukral

## **Research Editor**

Dr. Shafeeq Rahman

## **Compiled, Researched and Published by Datanet India Pvt. Ltd.**

D-100, 1st Floor,

Okhla Industrial Area, Phase-I,  
New Delhi- 110020.

Ph.: 91-11- 43580781-84

Email : support@indiastatpublications.com

Website : www.indiastatelections.com

## **Online Book Store :**

www.indiastatpublications.com

**Report No. :** AFB/TN-124-0123

**ISBN :** 978-93-5313-907-0

**First Edition :** January, 2018

**Sixth Updated Edition :** January, 2023

**Price :** Rs. 11500/-

US\$ 310

**© Datanet India Pvt. Ltd.**

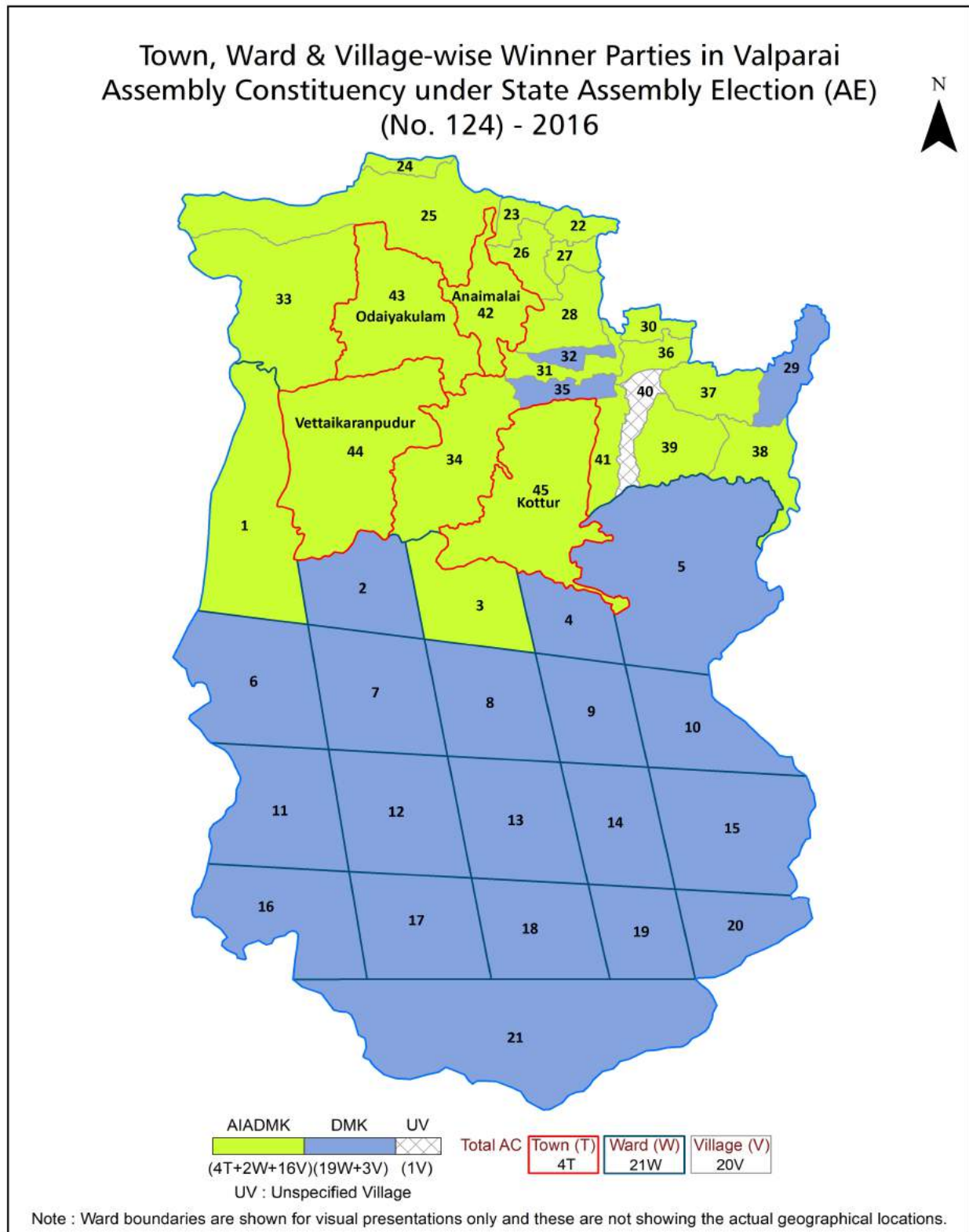
All rights reserved. No part of this book may be reproduced, stored in a retrieval system or transmitted in any form or by any means, mechanical photocopying, photographing, scanning, recording or otherwise without the prior written permission of the publisher. Please refer to Disclaimer at page no. 213 for the use of this publication.

Printed in India

## Contents

No.	Particulars	Page No.
	<b>Introduction</b>	
1	Assembly Constituency - (Vidhan Sabha) at a Glance   Features of Assembly as per Delimitation Commission of India (2008)	1-2
	<b>Location and Political Maps</b>	
2	Location Map   Boundaries of Assembly Constituency - (Vidhan Sabha) in District   Boundaries of Assembly Constituency under Parliamentary Constituency - (Lok Sabha)   Town, Ward & Village-wise Winner Parties- 2021, 2019, 2016, 2014, 2011 and 2009	3-11
	<b>Administrative Setup (2011)</b>	
3	District   Sub-district   Towns   Villages   Inhabited Villages   Uninhabited Villages   Village Panchayat   Intermediate Panchayat	12-14
	<b>Demographics (2011)</b>	
4	Population   Households   Rural/Urban Population   Towns, Ward and Villages by Population Size   Sex Ratio (Total & 0-6 Years)   Religious Population   Social Population   Literacy Rate	15-17
	<b>Electoral Features</b>	
5	Important Dates of Last Elections Held   Electors by Gender   Service Electors   Voters   Voters Turnout   Polling Stations & Average Number of Electors per Polling Station   Electors by Age Group   Present Elected Representatives	18-23
	<b>Historical Summary Election Results</b>	
6	Vote Share of Major Parties   Winning Margin (Number & Percentage)   Polarity of Parties   Summary Result of Assembly Segment of Parliamentary Elections 2019, 2014, 2009, 2004 and 1999   Summary Result of Assembly Elections 2021, 2016, 2011, 2006, 2001, 1996, 1991, 1989, 1984, 1980, 1977, 1971 and 1967	24-45
	<b>Polling Station Level Election Results</b>	
7	Name and Number of Polling Station 2021, 2019, 2016, 2014, 2011 and 2009   Polling Station-wise Electors, Voters & Voters Turnout 2021, 2019, 2016, 2014, 2011 and 2009   Polling Station wise Elections Results 2021, 2019, 2016, 2014, 2011 and 2009	46-192
	<b>Share of Assembly Constituency</b>	
8	Share of Assembly Constituency - (Vidhan Sabha) in State, District and Parliamentary Constituency - (Lok Sabha)	193
	<b>Socio-Economic Amenities (2011)</b>	
9	Access to Administrative Units   Agricultural, Manufacturing and Industrial Commodities   Demographic Indicators   Education   Health & Manpower   Drinking Water Supply   Sanitation   Entertainment and Recreations Infrastructure   Power   Food Allocation Distribution and Marketing of Agriculture Commodities Infrastructure   Transport and Road Infrastructure   Communication   Banking and Financial Services   Land Use   Irrigation Source	194-209
10	<b>Abbreviation &amp; Sources</b>	210-212
11	<b>Disclaimer</b>	213

## Location & Political Map



## Administrative Setup

### List of Village Panchayat & Intermediate Panchayat (Block) Name - 2011

Village Name	Village Panchayat Name	Intermediate Panchayat Name
Ambarampalayam	Ambarampalayam	Pollachi South
Angalakurichi	Angalakurichi	Anaimalai
Arthanaripalayam	Arthanaripalayam	Anaimalai
Athupollachi	Athupollachi	Anaimalai
Jallipatti	Jallipatti	Anaimalai
Kaliyapuram	Kaliyapuram	Anaimalai
Kambalapatti	Kambalapatti	Anaimalai
Kariyanchettipalayam	Kariyanchettipalayam	Anaimalai
Marchinaickenpalayam	Vazhaikombunagore, Athupollachi, Divansapudur, Thathur, Subbegoundanpudur	Anaimalai
Naickenpalayam	Naickenpalayam	Pollachi South
Periapodu	Periapodu , Marappa Goundenpudur	Anaimalai
Pethanaickanur	Pethanaickanur	Anaimalai
Pillchinnampalayam	Pillchinnampalayam	Anaimalai
S. Nallur	S. Nallur	Pollachi South
Singanallur	Singanallur	Pollachi South
Somandurai	Ramanamudali Pudur, Somandurai	Anaimalai
Thensangampalayam	Thensangampalayam	Anaimalai
Thensithur	Thensithur	Anaimalai
Thorayur	Jallipatti	Anaimalai
Vekkampalayam	Vakkampalayam	Pollachi South

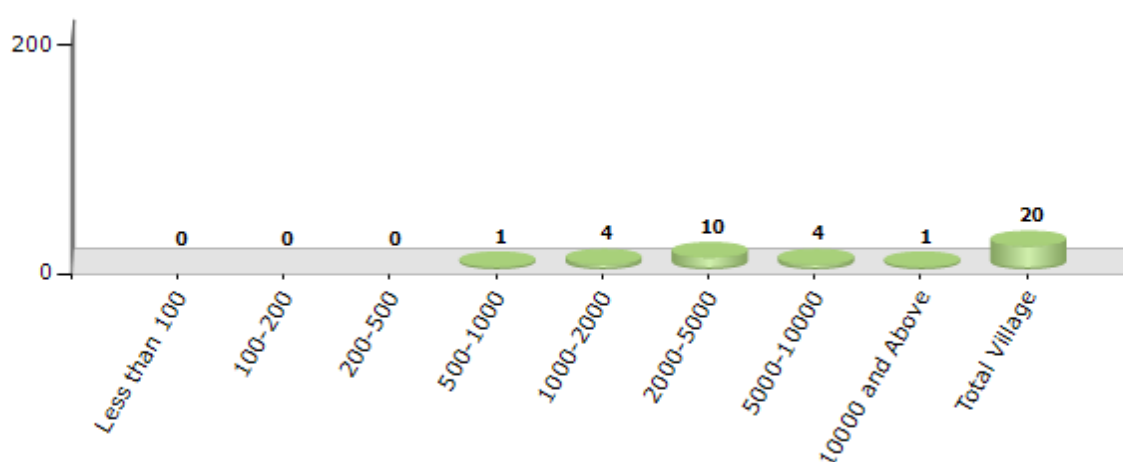


## Demographics

### Number of Villages by Population Size - 2011

Less than 100	100-200	200-500	500-1000	1000-2000	2000-5000	5000-10000	10000 and Above	Total Village
0	0	0	1	4	10	4	1	20

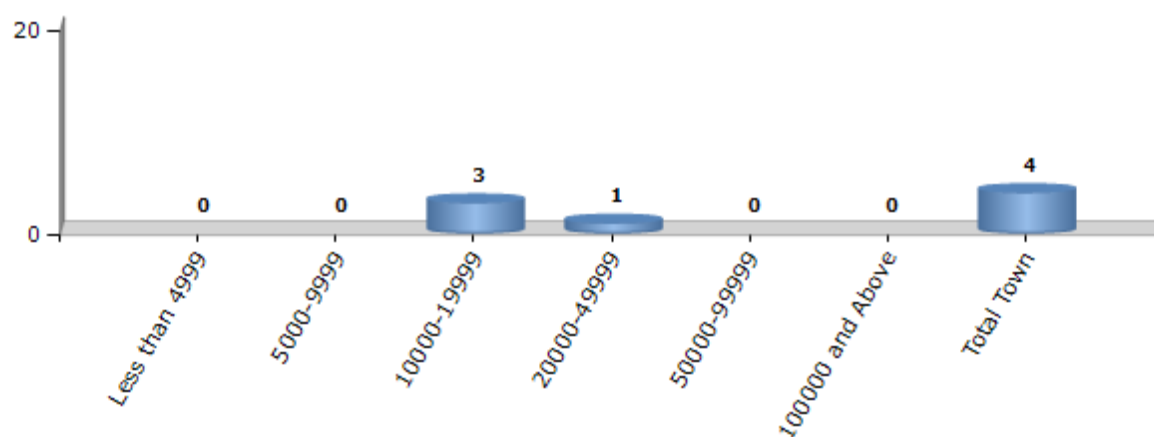
Number of Villages by Population Size - 2011



### Number of Towns by Population Size - 2011

Less than 4999	5000-9999	10000-19999	20000-49999	50000-99999	100000 and Above	Total Town
0	0	3	1	0	0	4

Number of Towns by Population Size - 2011



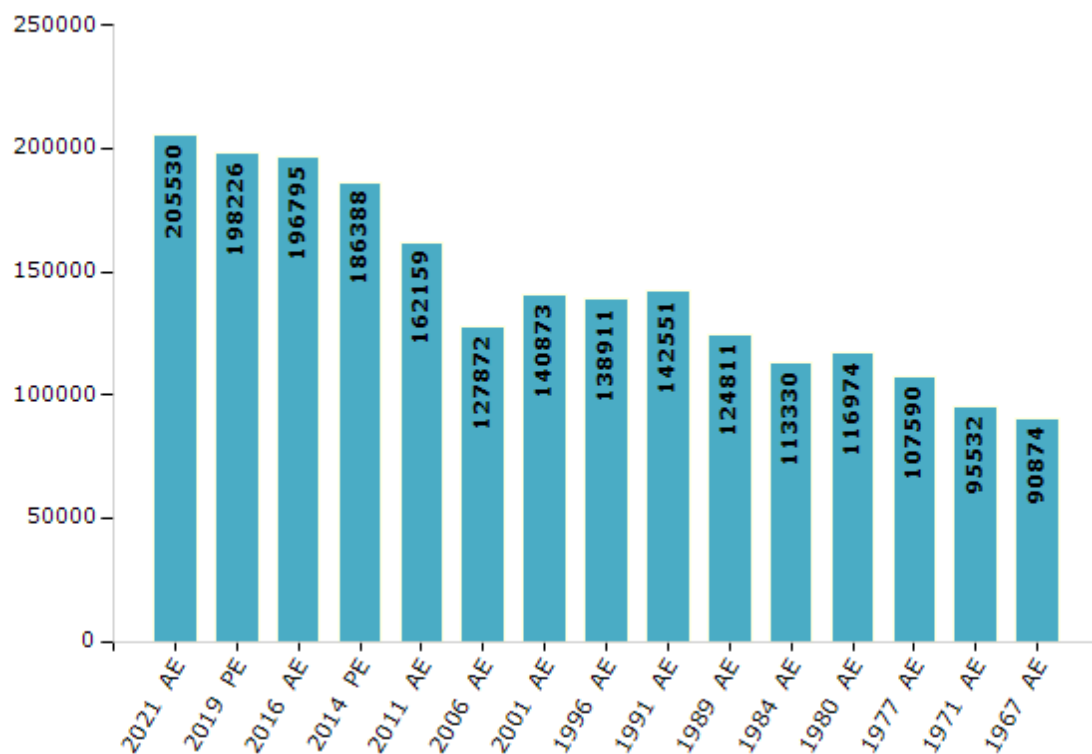
## Electoral Features

### Electors by Male & Female

Year	Male	Female	Others	Total
2021 AE	98718	106795	17	205530
2019 PE	95981	102230	15	198226
2016 AE	95994	100791	10	196795
2014 PE	91749	94636	3	186388
2011 AE	80275	81884	-	162159
2009 PE	-	-	-	-
2006 AE	62490	65382	-	127872
2004 PE	-	-	-	-
2001 AE	70213	70660	-	140873

Year	Male	Female	Others	Total
1999 PE	-	-	-	-
1996 AE	70129	68782	-	138911
1991 AE	72283	70268	-	142551
1989 AE	63302	61509	-	124811
1984 AE	58734	54596	-	113330
1980 AE	60990	55984	-	116974
1977 AE	55606	51984	-	107590
1971 AE	49376	46156	-	95532
1967 AE	-	-	-	90874

Number of Electors



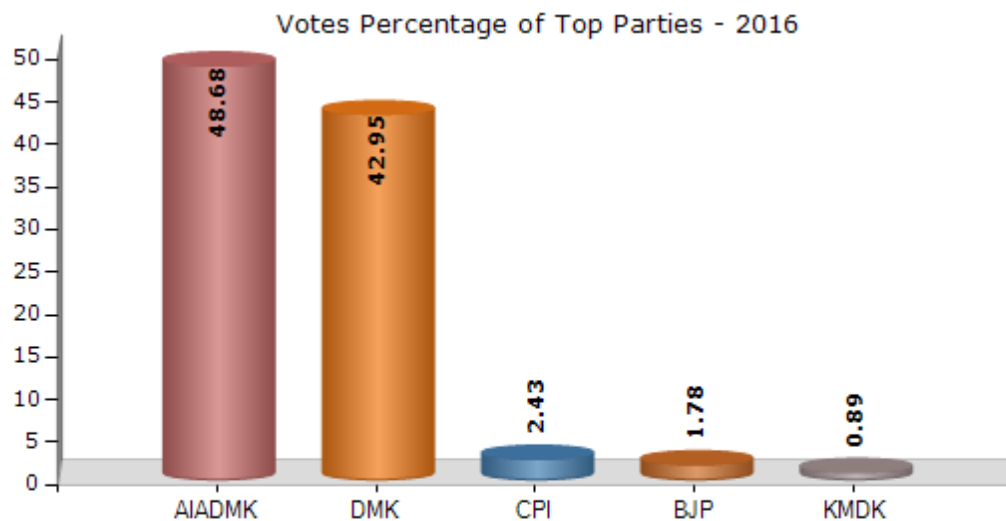
**Note :** AE : Assembly Election, PE : Assembly Segment of Parliamentary Election



## Historical Summary Election Results

### Summary Result of Assembly Election - 2016

Candidate Name	Party	Votes	Votes %
Kasthuri Vasu, V.	AIADMK	69980	48.68
Paulpandi, T.	DMK	61736	42.95
Manibharathi, P.	CPI	3494	2.43
Murugesan, P.	BJP	2565	1.78
Anbazhagan, K.V.	KMDK	1284	0.89
Saraladevi, M.	NTK	1019	0.71
Selvaraj, T.	IND	642	0.45
Singaravel, U.	PMK	580	0.4
Manimaran, K.V.	WPOI	237	0.16
	NOTA	2206	1.53



## Polling Station Level Election Results

### Number and Name of Polling Stations (PS) (2021)

Number of Polling Stations	Name of Polling Stations	Number of Polling Stations	Name of Polling Stations
1	Panchayt Union Elementary School Eastern Tiled Building North Room Facing West, Pethanaickanur-642134	18A	Panchayt Union Elementary School Southern Side West Portion Facing South Terraced Building Aliyar Nagar642101
2	Panchayt Union Elementary School Eastern Tiled Building South Room Facing West Pethanaickanur-642134	19	Panchayt Union Elementary School Eastern Side West Portion Facing South Terraced Building Aliyar Nagar-642101
3	Panchayat Union Elementary School Main Tiled Building North Wing Western Side South Facing Pethanaickanur-642134	19A	Panchayt Union Elementary School Eastern Side West Portion Facing South Terraced Building Aliyar Nagar-642101
4	Panchayat Union Elementary School South Side North Facing Tiled Building Pethanaickanur-642134	20	Panchayt Union Elementary School Additional Building Southern side Facing West Terraced Aliyar Nagar642101
5	Panchayt Union Middle School Main Building Facing East Tiled Building Gengampalayam - 642134	20A	Panchayt Union Elementary School Additional Building Southern side Facing West Terraced Aliyar Nagar642101
6	Panchayt Union Elementary School Southern Side Facing North Tiled Building Somandurai - 64234	21	Panchayat Union Middle School Main Building Southern Side Facing East Tiled Building Ponkaliyur-642114
6A	Panchayt Union Elementary School Southern Side Facing North Tiled Building Somandurai - 64234	22	Panchayat Union Middle School New Building West Facing First Room From North Terraced Ponkaliyur-642114
7	Panchayt Union Elementary School West Wing Southern Side Facing North Tiled Building Somandurai - 642134	23	Panchayat Union Middle School New Building East Wing West Portion Facing North Terraced Building Ponkaliyur- 642114
8	Panchayt Union Elementary School Additional Building, Western Side Facing East South Building Somandurai642134	23A	Panchayat Union Middle School New Building East Wing West Portion Facing North Terraced Building Ponkaliyur- 642114
9	Panchayt Union Elementary School Additional Building Western Side Facing East South Building Somandurai - 642134	24	Manonmani Chellamuthia Government Girls Higher Secondary School Middle Wing Facing North Second Room From West Ground Floor Building Kottur642114
10	Government Hr.Sec.School Eastern Side Facing West Terraced BuildingThensithur-642134	25	Manonmani Chellamuthia Government Girls Higher Secondary School South Wing Facing West Additional Class Room Building Ground Floor Building Kottur-642114
11	Government Hr.Sec.School Southern Side Facing North Terraced BuildingThensithur-642134	26	Manonmani Chellamuthia Government Girls Higher Secondary School South West Wing Facing North Terraced Building Kottur-642114
12	Government High School Western Side South Wing Facing East Tiled Building Ramanamudalipudur-642134	27	Manonmani Chellamuthia Govt.Girls H. School South Wing Facing East North Room Ground Floor Terraced Building Kottur-642114
13	Government High School North Wing Western Side Facing East Tiled Building Ramanamudalipudur-642134	27A	Manonmani Chellamuthia Govt.Girls H. School South Wing Facing East North Room Ground Floor Terraced Building Kottur-642114
13A	Government High School North Wing Western Side Facing East Tiled Building Ramanamudalipudur-642134	28	Panchayt Union Elementary School Northern Side Facing West RCC Building Mosuvanparai-642114
14	Panchayt Union Middle School South Side Facing West Terraced Building Thensangamplayam-642007	29	Panchayat Union Elementary School RCC Building Southern Side Facing West Mosuvanparai-642114
15	Panchayt Union Middle School North Side East Facing Terraced Building Thensangamplayam-642007	30	Government Boys Higher Secondary School South Building Room No.3 Facing North Terraced Building Kottur642114
16	Panchayt Union Middle School North Side Facing West Terraced Building Thensangamplayam-642007	30A	Government Boys Higher Secondary School South Building Room No.3 Facing North Terraced Building Kottur642114
16A	Panchayt Union Middle School North Side Facing West Terraced Building Thensangamplayam-642007	31	Government Boys Higher Secondary School Main building Eastern Side Facing South Terraced Building Kottur642114
17	Panchayt Union Elementary School Main Building Facing North Terraced Building 2nd Room From East Navamalai-642101	32	Government Boys Higher Secondary School Main building Eastern Side Room No.16 Facing South Terraced Kottur-642114
18	Panchayt Union Elementary School Southern Side West Portion Facing South Terraced Building Aliyar Nagar642101	32A	Government Boys Higher Secondary School Main building Eastern Side Room No.16 Facing South Terraced Kottur-642114

Contd....

## Polling Station Level Election Results

### Polling Station-wise Votes Secured by Overall Top Five Parties in Valparai Assembly in Assembly Election (AE) under Pollachi Parliamentary Constituency in Tamil Nadu (2021)

Number of Polling Station	Winner - Amulkandasami T K (AIADMK)	Runner-up - Arumugam M (CPI)	3rd - Kohila C (NTK)	4th - Senthilraj D (MNM)	5th - Murugaraj M S (DMDK)	NOTA	Other	Total Votes Secured
28	335	208	18	18	5	9	0	593
29	414	223	44	19	3	7	0	710
30	188	121	16	14	8	1	1	349
30A	205	149	20	19	7	10	1	411
31	318	230	17	31	2	12	0	610
32	123	177	9	13	2	4	0	328
32A	277	133	20	13	2	4	2	451
33	263	207	16	21	5	5	0	517
34	145	133	23	16	9	5	1	332
34A	180	196	22	9	9	2	1	419
35	279	380	28	10	19	2	1	719
36	237	169	29	10	4	4	0	453
36A	282	196	20	13	4	6	0	521
37	289	202	31	38	18	13	2	593
38	349	209	28	18	4	6	2	616
39	192	145	15	30	0	6	2	390
39A	224	185	22	21	6	8	3	469
40	170	133	24	8	1	5	1	342
40A	284	135	16	10	0	6	1	452
41	383	168	20	11	3	6	0	591
42	420	266	54	38	3	8	4	793
43	193	127	17	14	1	8	0	360
43A	248	134	25	9	3	3	4	426
44	172	151	33	12	6	7	2	383
44A	281	137	19	2	4	6	1	450
45	196	120	18	11	3	8	1	357
45A	233	122	26	16	1	3	0	401
46	418	246	52	4	3	6	2	731
47	330	278	53	22	4	9	1	697
48	271	116	31	13	6	4	2	443
48A	304	151	30	5	6	6	2	504
49	469	251	21	22	13	7	1	784
50	504	183	38	7	16	4	2	754
51	340	213	17	7	2	5	2	586
52	313	178	19	5	1	5	2	523

Contd....

## Polling Station Level Election Results

**Winner, Runner-up and 3rd Party Position & Winning Margin According to Polling Stations in Valparai Assembly in Assembly Election (AE) under Pollachi Parliamentary Constituency in Tamil Nadu (2021)**

Polling Station Number	Winner Party	Winner Votes (%)	Runner-up Party	Runner-up Votes (%)	Winning Margin Votes (%)	Third Party	Third Party Votes (%)	Other Votes (%)
57	AIADMK	339 (67.66)	CPI	131 (26.15)	208 (41.51)	NTK	13 (2.59)	18 (3.59)
58	AIADMK	251 (48.83)	CPI	236 (45.91)	15 (2.92)	NTK	12 (2.33)	15 (2.92)
59	AIADMK	320 (53.42)	CPI	228 (38.06)	92 (15.36)	NTK	27 (4.51)	24 (4.01)
60	AIADMK	337 (56.26)	CPI	209 (34.89)	128 (21.37)	NTK	21 (3.51)	32 (5.34)
61	AIADMK	327 (56.97)	CPI	224 (39.02)	103 (17.95)	NTK	13 (2.26)	10 (1.74)
62	AIADMK	328 (47.95)	CPI	288 (42.11)	40 (5.84)	NTK	29 (4.24)	39 (5.7)
63	AIADMK	263 (46.96)	CPI	252 (45)	11 (1.96)	NTK	20 (3.57)	25 (4.46)
64	AIADMK	238 (55.22)	CPI	156 (36.19)	82 (19.03)	NTK	20 (4.64)	17 (3.94)
64A	AIADMK	261 (57.11)	CPI	160 (35.01)	101 (22.1)	NTK	21 (4.6)	15 (3.28)
65	AIADMK	369 (46.71)	CPI	348 (44.05)	21 (2.66)	NTK	32 (4.05)	41 (5.19)
66	AIADMK	226 (57.8)	CPI	147 (37.6)	79 (20.2)	NTK	7 (1.79)	11 (2.81)
67	CPI	242 (50.21)	AIADMK	205 (42.53)	37 (7.68)	MNM	16 (3.32)	19 (3.94)
68	CPI	192 (60.76)	AIADMK	95 (30.06)	97 (30.7)	NTK	10 (3.16)	19 (6.01)
69	CPI	70 (48.95)	AIADMK	65 (45.45)	5 (3.5)	NTK	3 (2.1)	5 (3.5)
70	AIADMK	248 (64.25)	CPI	114 (29.53)	134 (34.72)	NTK	12 (3.11)	12 (3.11)
70A	AIADMK	256 (54.35)	CPI	164 (34.82)	92 (19.53)	NTK	28 (5.94)	23 (4.88)
71	AIADMK	329 (54.92)	CPI	228 (38.06)	101 (16.86)	NTK	20 (3.34)	22 (3.67)
72	AIADMK	214 (49.88)	CPI	182 (42.42)	32 (7.46)	NTK	15 (3.5)	18 (4.2)
72A	AIADMK	199 (45.96)	CPI	198 (45.73)	1 (0.23)	NTK	20 (4.62)	16 (3.7)
73	AIADMK	265 (58.76)	CPI	153 (33.92)	112 (24.84)	NTK	21 (4.66)	12 (2.66)
74	AIADMK	273 (52.1)	CPI	203 (38.74)	70 (13.36)	NTK	25 (4.77)	23 (4.39)
75	CPI	233 (55.21)	AIADMK	164 (38.86)	69 (16.35)	NTK	13 (3.08)	12 (2.84)
75A	CPI	252 (51.64)	AIADMK	216 (44.26)	36 (7.38)	NTK	12 (2.46)	8 (1.64)
76	AIADMK	233 (60.05)	CPI	137 (35.31)	96 (24.74)	DMDK	5 (1.29)	13 (3.35)
76A	AIADMK	263 (65.42)	CPI	119 (29.6)	144 (35.82)	NTK	8 (1.99)	12 (2.99)
77	AIADMK	210 (52.9)	CPI	152 (38.29)	58 (14.61)	NTK	18 (4.53)	17 (4.28)
78	CPI	211 (44.8)	AIADMK	195 (41.4)	16 (3.4)	NTK	43 (9.13)	22 (4.67)
79	AIADMK	245 (61.56)	CPI	119 (29.9)	126 (31.66)	NTK	22 (5.53)	12 (3.02)
79A	AIADMK	302 (63.45)	CPI	144 (30.25)	158 (33.2)	NTK	11 (2.31)	19 (3.99)
80	AIADMK	387 (59.17)	CPI	179 (27.37)	208 (31.8)	NTK	51 (7.8)	37 (5.66)
81	AIADMK	298 (49.09)	CPI	239 (39.37)	59 (9.72)	NTK	42 (6.92)	28 (4.61)
82	AIADMK	184 (63.45)	CPI	82 (28.28)	102 (35.17)	NTK	9 (3.1)	15 (5.17)
82A	AIADMK	211 (51.72)	CPI	137 (33.58)	74 (18.14)	NTK	25 (6.13)	35 (8.58)
83	AIADMK	330 (51.97)	CPI	217 (34.17)	113 (17.8)	NTK	44 (6.93)	44 (6.93)
84	AIADMK	312 (53.15)	CPI	195 (33.22)	117 (19.93)	NTK	45 (7.67)	35 (5.96)
85	AIADMK	331 (60.51)	CPI	176 (32.18)	155 (28.33)	MNM	13 (2.38)	27 (4.94)
85A	AIADMK	265 (49.53)	CPI	209 (39.07)	56 (10.46)	NTK	31 (5.79)	30 (5.61)

Contd....

## Socio-Economic Amenities - Rural

### Access to Education Facilities

Particulars	Number of Villages (% of Population)				
	Available	Not Available	If Not Available (Distance of Nearest Facility)		
			A	B	C
Govt. Primary School	19 (98)	1 (2)	1 (2)	0 (0)	0 (0)
Private Primary School	3 (25)	17 (75)	0 (0)	0 (0)	0 (0)
Govt. Middle School	16 (90)	4 (10)	3 (4)	0 (0)	0 (0)
Private Middle School	2 (16)	18 (84)	0 (0)	0 (0)	0 (0)
Govt. Secondary School	5 (42)	15 (58)	4 (14)	9 (27)	0 (0)
Private Secondary School	2 (16)	18 (84)	0 (0)	0 (0)	0 (0)
Govt. Senior Secondary School	3 (11)	17 (89)	6 (30)	8 (29)	1 (23)
Private Senior Secondary School	1 (6)	19 (94)	1 (2)	0 (0)	0 (0)
Govt. Arts and Science Degree College	0 (0)	20 (100)	1 (4)	0 (0)	0 (0)
Private Arts and Science Degree College	1 (10)	19 (90)	4 (12)	8 (26)	6 (47)
Govt. Engineering College	0 (0)	20 (100)	0 (0)	0 (0)	0 (0)
Private Engineering College	0 (0)	20 (100)	0 (0)	5 (15)	15 (85)
Govt. Medicine College	0 (0)	20 (100)	0 (0)	0 (0)	20 (100)
Private Medicine College	0 (0)	20 (100)	0 (0)	0 (0)	0 (0)
Govt. Management Institute	0 (0)	20 (100)	0 (0)	0 (0)	6 (33)
Private Management Institute	0 (0)	20 (100)	0 (0)	3 (9)	11 (58)
Govt. Polytechnic	0 (0)	20 (100)	0 (0)	0 (0)	0 (0)
Private Polytechnic	1 (10)	19 (90)	2 (3)	8 (27)	9 (60)
Govt. Vocational Training School/ITI	0 (0)	20 (100)	0 (0)	0 (0)	1 (8)
Private Vocational Training School/ITI	1 (10)	19 (90)	2 (3)	11 (40)	5 (39)
Govt. Non Formal Training Centre	0 (0)	20 (100)	0 (0)	2 (5)	18 (95)
Private Non Formal Training Centre	0 (0)	20 (100)	0 (0)	0 (0)	0 (0)
Govt. School For Disabled	0 (0)	20 (100)	0 (0)	0 (0)	20 (100)
Private School For Disabled	0 (0)	20 (100)	0 (0)	0 (0)	0 (0)
Government Others	0 (0)	20 (100)	0 (0)	0 (0)	0 (0)
Private Others	0 (0)	20 (100)	0 (0)	0 (0)	0 (0)

Note : Distance A : Less than 5 km; B : Between 5-10 km; C : 10+ km.; Source : Data Analysis is based on 2011 Census.

## DISCLAIMER

The Terms of Use and Disclaimer of Datanet India Private Limited (hereinafter referred to as "Datanet") for use of this analysis report of **Valparai Assembly Constituency (Valparai Vidhan Sabha)** :-

1. **Assembly Factbook™** is a Registered Trade Mark owned by Datanet.
2. All the maps are sketched and graphical representation only and have not been drawn to the scale and also not to represent the actual geographical area or boundary of the unit.
3. The data for the aforesaid analysis is based on authentic sources and has been culled from the various publications of Census, CSO and NSSO for district and block level data, various central and state government departments, Central & State Elections Commissions and the concerned Returning Officers' releases, Electoral Rolls, Election results and allied publications, internal assessment, surveys, estimates and analysis. Therefore, certain adjustment of data at micro level may have been done to arrive closer to the macro data.
4. Data have been provided on an "As Is" and "As AVAILABLE" basis
5. The colours shown in the maps or diagram and charts of a particular party, alliance or AC are indicative and do not represent them.
6. This publication which includes maps, sheets, graphs and data would be the property under copyright of Datanet only. The user may use these for its internal study, analysis and research purposes. It's public display, re-selling or any commercial uses by the user are not allowed.
7. Datanet has taken due care and caution in compilation and processing of data and allied information, but does not guarantee the accuracy, adequacy or completeness of any information/analysis and will be not responsible for any errors or omissions or for the results obtained from the use of such information/analysis.
8. All the contents for the publication have been culled from various authentic sources and Datanet reasonably believes such sources to be reliable, but does not make any representations, express or implied as to the accuracy or fitness of use of such information. The information or contents of the information/analysis do not constitute advice and should not be relied upon in making (or refraining from making) any decision. Any reliance placed upon the information provided by Datanet is the sole responsibility and strictly at the user's risk.
9. In no event will Datanet be liable for any damages (including, without limitation, damages for loss of business projects, or loss of profits) arising in contract, tort or otherwise from the use of or inability to use any of its contents, or from any action taken (or refrained from being taken) as a result of using the analysis or any of its contents. Datanet its directors, owners, editors, officials, employees, distributor and agents or any associate will not be liable for any errors in the information contained or any consequences arising from the use of the contents of the provided information/analysis.
10. If any provision of these terms and conditions is held invalid or illegal or unenforceable for any reason by any court of competent jurisdiction, such provision shall be severed and the remainder of provisions of the terms and conditions shall continue in full force and effect as if the Term of Use had been executed with the invalid, illegal or unenforceable provision eliminated.
11. If there are any discrepancies in the information provided, please bring it to attention of Datanet for suitable rectification measures.

**Buy Online This Complete Book At**  
**Datanet India eBooks Store**

[www.indiastatpublications.com](http://www.indiastatpublications.com)

or go directly at

[http://www.indiastatpublications.com/  
Assembly\\_factbook/Tamil\\_Nadu/Pollachi/Valparai](http://www.indiastatpublications.com/Assembly_factbook/Tamil_Nadu/Pollachi/Valparai)





 **indiastat**elections

ISBN : 978-93-5313-907-0



9 789353 139070