



Tamil Nadu

Assembly Factbook™

Aranthangi Assembly Constituency



Key Electoral Data of Aranthangi
Assembly Constituency (Vidhan Sabha)

Tamil Nadu

Assembly Factbook™

Aranthangi Assembly Constituency



Aranthangi Vidhan Sabha

Editor & Director

Dr. R.K. Thukral

Research Editor

Dr. Shafeeq Rahman

Compiled, Researched and Published by Datanet India Pvt. Ltd.

D-100, 1st Floor,

Okhla Industrial Area, Phase-I,
New Delhi- 110020.

Ph.: 91-11- 43580781-84

Email : support@indiastatpublications.com

Website : www.indiastatelections.com

Online Book Store :

www.indiastatpublications.com

Report No. : AFB/TN-183-0125

ISBN : 978-93-5313-712-0

First Edition : January, 2018

Eighth Updated Edition : January, 2025

Price : Rs. 11500/-

US\$ 310

© **Datanet India Pvt. Ltd.**

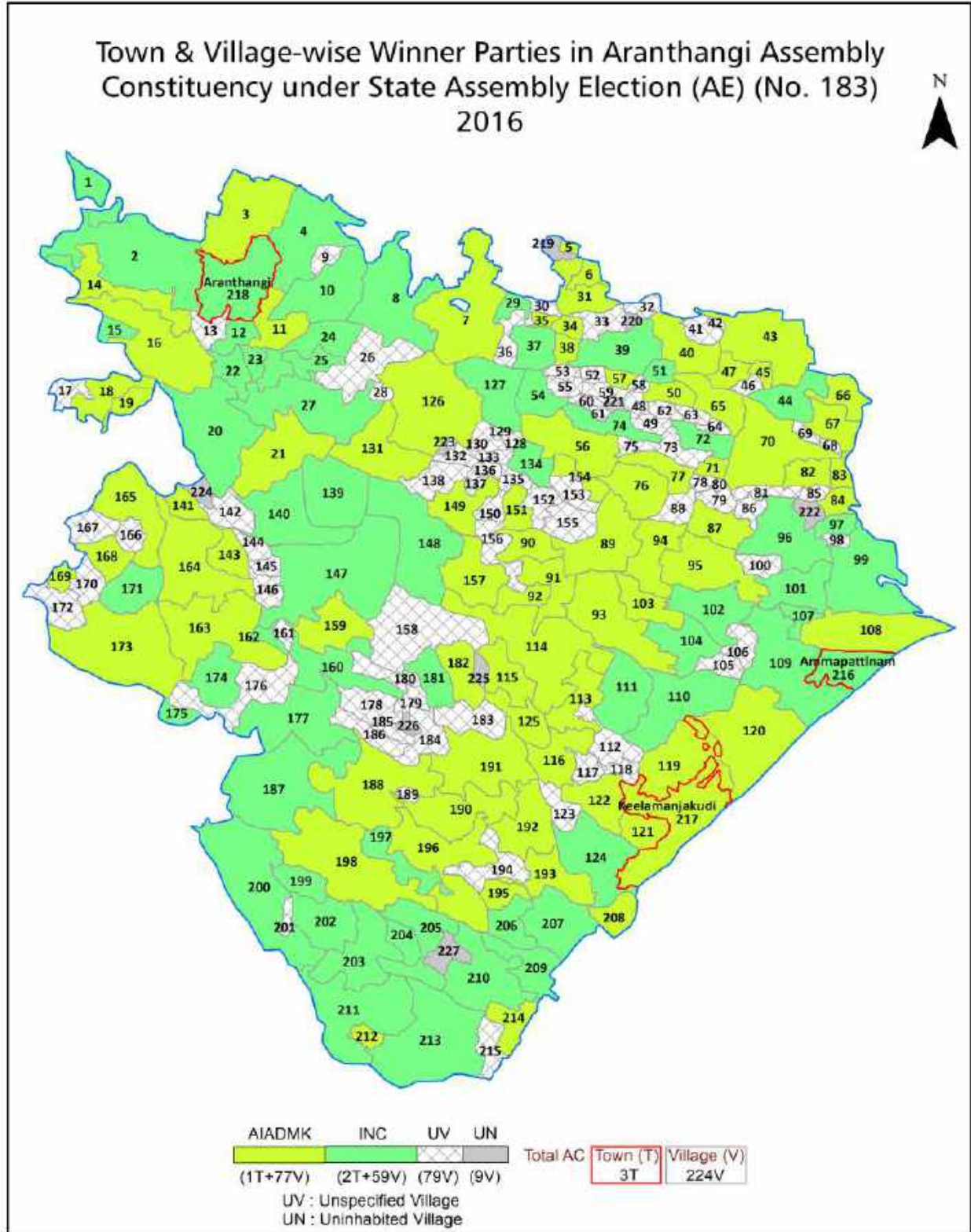
All rights reserved. No part of this book may be reproduced, stored in a retrieval system or transmitted in any form or by any means, mechanical photocopying, photographing, scanning, recording or otherwise without the prior written permission of the publisher. Please refer to Disclaimer at page no. 243 for the use of this publication.

Printed in India

Contents

No.	Particulars	Page No.
	Introduction	
1	Assembly Constituency - (Vidhan Sabha) at a Glance Features of Assembly as per Delimitation Commission of India (2008)	1-2
	Location and Political Maps	
2	Location Map Boundaries of Assembly Constituency - (Vidhan Sabha in District Boundaries of Assembly Constituency under Parliamentary Constituency - (Lok Sabha) Town & Village-wise Winner Parties- 2024, 2021, 2019, 2016, 2014, 2011 and 2009	3-11
	Administrative Setup (2011)	
3	District Sub-district Towns Villages Inhabited Villages Uninhabited Villages Village Panchayat Intermediate Panchayat	12-23
	Demographics (2011)	
4	Population Households Rural/Urban Population Towns and Villages by Population Size Sex Ratio (Total & 0-6 Years) Religious Population Social Population Literacy Rate	24-25
	Electoral Features	
5	Important Dates of Last Elections Held Electors by Gender Service Electors Voters Voters Turnout Polling Stations & Average Number of Electors per Polling Station Electors by Age Group Present Elected Representatives	26-31
	Historical Summary Election Results	
6	Vote Share of Major Parties Winning Margin (Number & Percentage Polarity of Parties Summary Result of Assembly Segment of Parliamentary Elections 2024, 2019, 2014, 2009, 2004 and 1999 Summary Result of Assembly Elections 2021, 2016, 2011, 2006, 2001, 1996, 1991, 1989, 1984, 1980, 1977, 1971 and 1967	32-53
	Polling Station Level Election Results	
7	Name and Number of Polling Station 2024, 2021, 2019, 2016, 2014, 2011 and 2009 Polling Station-wise Electors, Voters & Voters Turnout 2024, 2021, 2019, 2016, 2014, 2011 and 2009 Polling Station wise Elections Results 2024, 2021, 2019, 2016, 2014, 2011 and 2009	54-222
	Share of Assembly Constituency	
8	Share of Assembly Constituency - (Vidhan Sabha) in State, District and Parliamentary Constituency - (Lok Sabha)	223
	Socio-Economic Amenities (2011)	
9	Access to Administrative Units Agricultural, Manufacturing and Industrial Commodities Demographic Indicators Education Health & Manpower Drinking Water Supply Sanitation Entertainment and Recreations Infrastructure Power Food Allocation Distribution and Marketing of Agriculture Commodities Infrastructure Transport and Road Infrastructure Communication Banking and Financial Services Land Use Irrigation Source	224-239
10	Abbreviation & Sources	240-242
11	Disclaimer	243

Location & Political Map



Administrative Setup

List of Village Panchayat & Intermediate Panchayat (Block) Name - 2011

Village Name	Village Panchayat Name	Intermediate Panchayat Name
Adalaikalabhairavapuram	Ekaperumalur	Aranthangi
Alaganvayal	Kattumavadi	Manamelkudi
Alangudi	Urvani	Aranthangi
Alappirandan	Kongudi, Kulathur, Alapirandan, Edaiyar	Aranthangi
Alathivayal	Okkur	Avudayarkoil
Alattur	Velivayal, Mimalal	Avudayarkoil
Allaraimelvayal	Amanji	Aranthangi
Amanjakki	Keelakudiammanjakki	Aranthangi
Amanji	Amanji	Aranthangi
Amaradakki	Amaradakki	Avudayarkoil
Arasur	Thiruvakudi	Arimalam
Arasur Madagam (Vattam)	Thiruvakudi	Arimalam
Ariyamaraikadu	Nakkudi	Aranthangi
Arunachalapuram	Nakkudi	Aranthangi
Attani	Athani	Aranthangi
Avadaiyar Kovil	Thiruperunthurai	Avudayarkoil
Brahmanavayal	Keelakudiammanjakki	Aranthangi
Brahmanavayal	Bhramanavayal	Manamelkudi
Chellanendal	Sirumaruthur	Avudayarkoil
Chellappakottai	Nilayur	Manamelkudi
Chittakanni	Koohanoor Subramaniyapuram	Aranthangi
Dharmarajanvayal	Kammangadu	Aranthangi
Dharmarajanvayal	Thinayakudi	Manamelkudi
Eginivayal	Eganivayal	Aranthangi
Ekapperumalur	Ekaperumalur	Aranthangi
Elunuttimngalam	Punniavayal	Avudayarkoil
Embal	Embal	Arimalam
Enadi	Kattumavadi	Manamelkudi
Enangam	Kurungalur	Arimalam

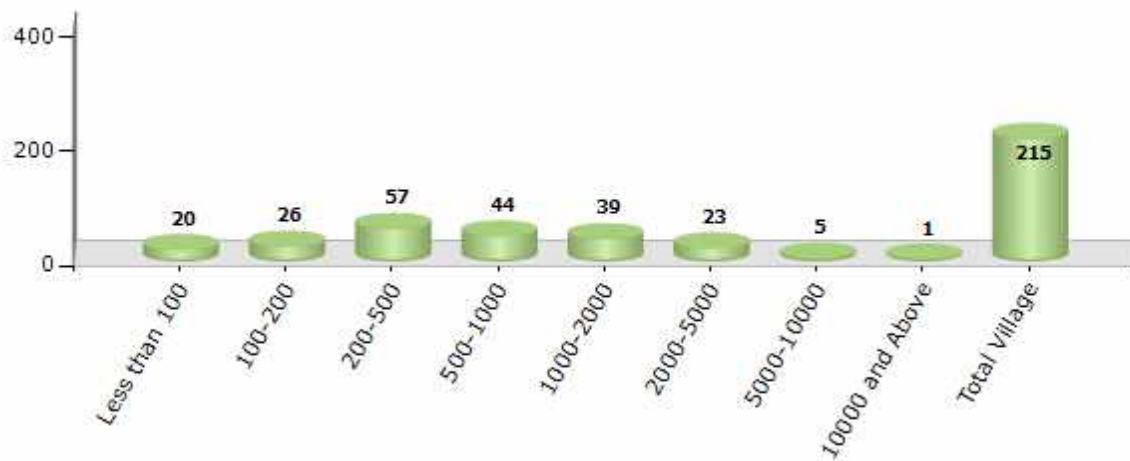
Contd....

Demographics

Number of Villages by Population Size - 2011

Less than 100	100-200	200-500	500-1000	1000-2000	2000-5000	5000-10000	10000 and Above	Total Village
20	26	57	44	39	23	5	1	215

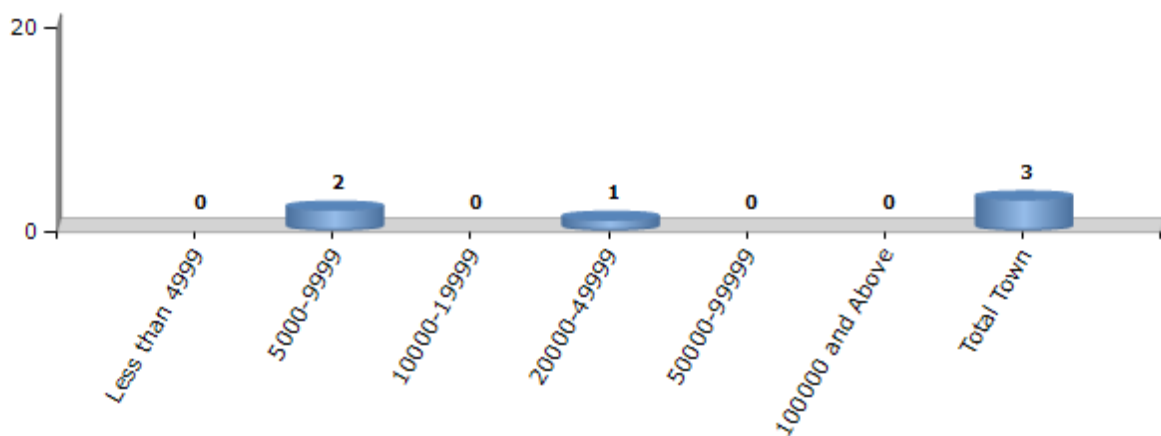
Number of Villages by Population Size - 2011



Number of Towns by Population Size - 2011

Less than 4999	5000-9999	10000-19999	20000-49999	50000-99999	100000 and Above	Total Town
0	2	0	1	0	0	3

Number of Towns by Population Size - 2011

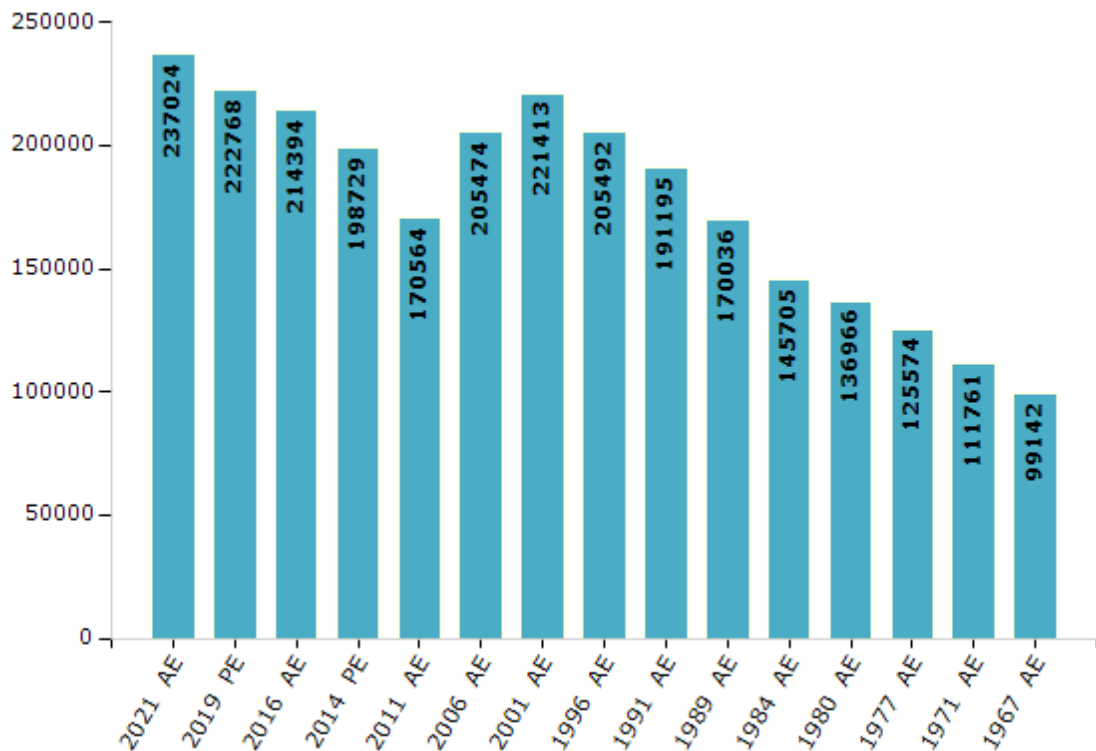


Electoral Features

Electors by Male & Female

Year	Male	Female	Others	Total	Year	Male	Female	Others	Total
2021 AE	117375	119643	6	237024	1999 PE	-	-	-	-
2019 PE	110674	112092	2	222768	1996 AE	102481	103011	-	205492
2016 AE	106900	107494	0	214394	1991 AE	94973	96222	-	191195
2014 PE	100234	98495	0	198729	1989 AE	84840	85196	-	170036
2011 AE	84814	85750	-	170564	1984 AE	71668	74037	-	145705
2009 PE	-	-	-	-	1980 AE	67700	69266	-	136966
2006 AE	100528	104946	-	205474	1977 AE	61651	63923	-	125574
2004 PE	-	-	-	-	1971 AE	54336	57425	-	111761
2001 AE	109282	112131	-	221413	1967 AE	-	-	-	99142

Number of Electors



Note : AE : Assembly Election, PE : Assembly Segment of Parliamentary Election

Historical Summary Election Results

Summary Result of Assembly Election - 2016

Candidate Name	Party	Votes	Votes %
Rathinasabhpathy E	AIADMK	69905	45.22
Ramachandran T	INC	67614	43.74
Loganathan P	CPI	6341	4.1
Kulam Mohamed M	SDPI	1741	1.13
Puviyarasan A	IND	1238	0.8
Arul Justin Diraviam C	TMMK	1176	0.76
Gemini Ganesan M	IJK	922	0.6
Sakila Banu A	NTK	835	0.54
Narasimhan H	IND	794	0.51
Xavier A	BSP	720	0.47
Selvam K	PMK	626	0.4
Venugopal G	IND	562	0.36
Subburamu A	IND	461	0.3
Sethu Madhavan K	IND	222	0.14
Kuppusamy S	IND	205	0.13
Muthupalani P	IND	136	0.09
Kannaiya K	IND	121	0.08
Abdul Jafaar S	IND	119	0.08
Athmanathan P	IND	84	0.05
	NOTA	775	0.5

Polling Station Level Election Results

Number and Name of Polling Stations (PS) (2021)

Number of Polling Stations	Name of Polling Stations	Number of Polling Stations	Name of Polling Stations
1	Panchayat Union Middle School (Additional Terraced Building), South Facing Mookkudi 614616	17	Mayil Matriculation Higher Secondary. School, West Side Building, East Facing , North Portion Kalapakadu Main Road, Aranthangi -
2	Panchayat Union Middle School Tiled Building Western Portion Facing South Mookkudi 614616	17A	Mayil Matriculation Higher Secondary. School, West Side Building, East Facing , North Portion Kalapakadu Main Road, Aranthangi -
3	Panchayat Union Middle School Tiled Building Eastern Portion South Facing Mookkudi 614616	18	Telc Middle School,South Building, North Facing Aranthangi - 614616
3A	Panchayat Union Middle School Tiled Building Eastern Portion South Facing Mookkudi 614616	18A	Telc Middle School,South Building, North Facing Aranthangi - 614616
4	Panchayat Union Middle School, Ssa South Building Facing West North Portion Koothadivayal - 614616	19	Sathiyamoorthy Memorial Aided Middle School (East Building North Portion, Facing East) Aranthangi - 614616
5	Panchayat Union Middle School, Ssa South Building Facing West South Portion Koothadivayal - 614616	19A	Sathiyamoorthy Memorial Aided Middle School (East Building North Portion, Facing East) Aranthangi - 614616
6	Panchayat Union Middle School West Terraced Building, East Facing, South Portion Rethinakkottai - 614616	20	Sathiyamoorthy Memorial Aided Middle School (East Building, East Facing, Middle Portion) Aranthangi - 614616
7	Panchayat Union Middle School West Terraced Building, East Facing, North Portion Rethinakkottai - 614616	21	Ali-Jainam Jamath Oriental Arabic Higher Secondary. School, North Side Rcc Building, East Portion, Facing South (Room No.2), Aranthangi -
8	Panchayat Union Middle School, North Building West Portion, South Facing Vairivayal - 614616	22	Sathiyamoorthy Memorial Aided Middle School (East Building, East Facing, South Portion) Aranthangi - 614616
8A	Panchayat Union Middle School, North Building West Portion, South Facing Vairivayal - 614616	23	Ali-Jainam Jamath Oriental Arabic Higher Secondary. School, North Side Rcc Building, Middle Portion, Facing South (Room No.3) Aranthangi -
9	Government Boys Higher Secondary. School, East Centre Block, Middle Portion, Facing West Aranthangi - 614616	24	Ali-Jainam Jamath Oriental Arabic Higher Secondary. School, North Side Rcc Building, West Portion, Facing South (Room No.4) Aranthangi
10	Telc Middle School, West Building, Middle Portion Aranthangi - 614616	25	Government Boys Higher Secondary School (East Center Block, Facing West South Portion) Aranthangi - 614616
11	Vestly Matriculation Higher Secondary. School, West Building, Facing East, North Portion Aranthangi - 614616	25A	Government Boys Higher Secondary School (East Center Block, Facing West South Portion) Aranthangi - 614616
12	Vestly Matriculation Higher Secondary. School, North Building, Facing South, West Corner Aranthangi - 614616	26	Government Boys Higher Secondary School (East Center Block, Facing West North Portion) Aranthangi - 614616
12A	Vestly Matriculation Higher Secondary. School, North Building, Facing South, West Corner Aranthangi - 614616	27	Government Boys Higher Secondary School (East Center Block, Facing West Middle Portion) Aranthangi - 614616
13	Andavarayar Memorial Aided Middle School, North Side, Asbestos Building Aranthangi - 614616	27A	Government Boys Higher Secondary School (East Center Block, Facing West Middle Portion) Aranthangi - 614616
14	Mayil Matriculation Higher Secondary School, Northern Side Building Middle Portion East Facing Aranthangi - 614616	28	Ideal Matriculation Higher Secondary, West Facing South Portion Terraced Building, Aranthangi - 614616
15	Mayil Matriculation Higher Secondary. School, West Side Building, East Facing South Portion Kalappakadu Main Road, Aranthangi -	29	Ideal Matriculation Higher Secondary, West Facing North Portion Terraced Building, Aranthangi - 614616 Aranthangi - 614616
15A	Mayil Matriculation Higher Secondary. School, West Side Building, East Facing South Portion Kalappakadu Main Road, Aranthangi -	29A	Ideal Matriculation Higher Secondary, West Facing North Portion Terraced Building, Aranthangi - 614616 Aranthangi - 614616
16	Mayil Matriculation Higher Secondary. School, West Side Building, East Facing , Middle Portion Kalappakadu Main Road, Aranthangi -	30	Ideal Matriculation Higher Secondary, East Facing Middle Portion Terraced Building, Aranthangi - 614616 Aranthangi - 614616
16A	Mayil Matriculation Higher Secondary. School, West Side Building, East Facing , Middle Portion Kalappakadu Main Road, Aranthangi -	30A	Ideal Matriculation Higher Secondary, East Facing Middle Portion Terraced Building, Aranthangi - 614616 Aranthangi - 614616

Contd....

Polling Station Level Election Results

Polling Station-wise Votes Secured by Overall Top Five Parties in Aranthangi Assembly in Assembly Election (AE) under Ramanathapuram Parliamentary Constituency in Tamil Nadu (2021)

Number of Polling Station	Winner - Ramachandran T (INC)	Runner-up - Rajanayagam M (AIADMK)	3rd - Humayun Kabir M I (NTK)	4th - Sivashanmugam K (AMMKMNKZ)	5th - Velraj. K P (IND)	NOTA	Other	Total Votes Secured
27	242	93	20	13	3	2	20	393
27A	268	133	19	8	1	5	13	447
28	231	223	41	29	4	4	25	557
29	132	95	36	17	0	2	20	302
29A	170	150	22	19	1	0	15	377
30	263	88	58	42	10	3	21	485
30A	281	122	36	39	8	7	27	520
31	374	117	50	43	0	7	36	627
32	430	123	81	44	0	3	30	711
33	244	80	57	23	2	5	10	421
33A	301	119	40	12	1	1	28	502
34	314	92	38	4	0	1	15	464
34A	368	110	20	4	0	1	16	519
35	363	223	49	16	2	5	37	695
36	171	110	35	8	0	2	17	343
36A	168	155	30	3	1	0	29	386
37	180	111	31	5	1	1	29	358
38	197	109	61	6	2	0	19	394
38A	199	178	39	7	0	1	18	442
39	332	108	57	12	0	3	33	545
40	321	181	58	7	2	1	35	605
41	338	172	77	9	0	3	25	624
42	262	159	60	10	0	1	24	516
43	314	224	66	38	2	3	20	667
44	184	105	69	8	2	0	25	393
45	192	107	43	7	1	0	10	360
45A	228	133	34	10	0	1	19	425
46	207	181	47	10	0	0	7	452
46A	213	244	27	4	0	0	14	502
47	308	216	37	9	0	1	6	577
48	260	291	70	21	0	4	56	702
49	146	193	35	35	4	6	35	454
50	109	130	34	6	0	2	11	292
51	200	107	34	12	0	1	15	369
51A	248	173	30	8	0	1	15	475

Contd....

Polling Station Level Election Results

Winner, Runner-up and 3rd Party Position & Winning Margin According to Polling Stations in Aranthangi Assembly in Assembly Election (AE) under Ramanathapuram Parliamentary Constituency in Tamil Nadu (2021)

Polling Station Number	Winner Party	Winner Votes (%)	Runner-up Party	Runner-up Votes (%)	Winning Margin Votes (%)	Third Party	Third Party Votes (%)	Other Votes (%)
54	INC	289 (48.33)	AIADMK	208 (34.78)	81 (13.55)	NTK	62 (10.37)	39 (6.52)
55	INC	238 (48.67)	AIADMK	154 (31.49)	84 (17.18)	NTK	41 (8.38)	56 (11.45)
56	INC	155 (37.08)	AMMKMNKZ	82 (19.62)	73 (17.46)	AIADMK	78 (18.66)	103 (24.64)
57	INC	360 (47.24)	AIADMK	199 (26.12)	161 (21.12)	IND (MV)	65 (8.53)	138 (18.11)
58	INC	309 (53.83)	AIADMK	131 (22.82)	178 (31.01)	NTK	60 (10.45)	74 (12.89)
59	INC	190 (42.7)	AIADMK	147 (33.03)	43 (9.67)	NTK	80 (17.98)	28 (6.29)
59A	INC	200 (48.66)	AIADMK	162 (39.42)	38 (9.24)	NTK	31 (7.54)	18 (4.38)
60	INC	279 (44.5)	AIADMK	201 (32.06)	78 (12.44)	NTK	89 (14.19)	58 (9.25)
61	AIADMK	175 (33.65)	INC	166 (31.92)	9 (1.73)	NTK	110 (21.15)	69 (13.27)
62	INC	289 (40.14)	AIADMK	238 (33.06)	51 (7.08)	IND (MV)	85 (11.81)	108 (15)
63	INC	182 (39.82)	AIADMK	137 (29.98)	45 (9.84)	IND (MV)	64 (14)	74 (16.19)
63A	AIADMK	215 (41.75)	INC	196 (38.06)	19 (3.69)	NTK	37 (7.18)	67 (13.01)
64	AIADMK	358 (53.59)	INC	183 (27.4)	175 (26.19)	NTK	45 (6.74)	82 (12.28)
65	INC	268 (65.37)	AIADMK	87 (21.22)	181 (44.15)	NTK	36 (8.78)	19 (4.63)
66	AIADMK	284 (57.37)	INC	148 (29.9)	136 (27.47)	NTK	33 (6.67)	30 (6.06)
67	INC	471 (73.71)	AIADMK	87 (13.62)	384 (60.09)	NTK	59 (9.23)	22 (3.44)
68	INC	187 (43.79)	AIADMK	141 (33.02)	46 (10.77)	NTK	57 (13.35)	42 (9.84)
68A	AIADMK	273 (53.32)	INC	160 (31.25)	113 (22.07)	NTK	36 (7.03)	43 (8.4)
69	INC	332 (45.86)	AIADMK	280 (38.67)	52 (7.19)	NTK	68 (9.39)	44 (6.08)
70	AIADMK	173 (48.87)	INC	161 (45.48)	12 (3.39)	AMMKMNKZ	7 (1.98)	13 (3.67)
71	AIADMK	225 (50)	INC	148 (32.89)	77 (17.11)	NTK	46 (10.22)	31 (6.89)
71A	AIADMK	299 (59.33)	INC	152 (30.16)	147 (29.17)	NTK	30 (5.95)	23 (4.56)
72	AIADMK	362 (51.71)	INC	233 (33.29)	129 (18.42)	NTK	61 (8.71)	44 (6.29)
73	INC	165 (45.96)	AIADMK	116 (32.31)	49 (13.65)	NTK	44 (12.26)	34 (9.47)
73A	INC	201 (45.37)	AIADMK	176 (39.73)	25 (5.64)	NTK	37 (8.35)	29 (6.55)
74	INC	110 (48.67)	AIADMK	67 (29.65)	43 (19.02)	NTK	27 (11.95)	22 (9.73)
75	AIADMK	236 (47.2)	INC	164 (32.8)	72 (14.4)	NTK	36 (7.2)	64 (12.8)
76	INC	258 (41.15)	AIADMK	188 (29.98)	70 (11.17)	NTK	64 (10.21)	117 (18.66)
77	INC	181 (41.14)	AIADMK	117 (26.59)	64 (14.55)	NTK	84 (19.09)	58 (13.18)
77A	INC	200 (41.41)	AIADMK	152 (31.47)	48 (9.94)	NTK	85 (17.6)	46 (9.52)
78	INC	215 (49.2)	AIADMK	134 (30.66)	81 (18.54)	NTK	36 (8.24)	52 (11.9)
79	INC	156 (38.9)	AIADMK	141 (35.16)	15 (3.74)	NTK	69 (17.21)	35 (8.73)
79A	AIADMK	221 (45.57)	INC	184 (37.94)	37 (7.63)	NTK	39 (8.04)	41 (8.45)
80	INC	159 (44.29)	AIADMK	108 (30.08)	51 (14.21)	NTK	51 (14.21)	41 (11.42)
80A	AIADMK	192 (42.95)	INC	177 (39.6)	15 (3.35)	NTK	41 (9.17)	37 (8.28)
81	INC	169 (44.13)	AIADMK	143 (37.34)	26 (6.79)	NTK	23 (6.01)	48 (12.53)
82	INC	275 (38.41)	AIADMK	273 (38.13)	2 (0.28)	NTK	87 (12.15)	81 (11.31)

Contd....

Socio-Economic Amenities - Rural

Access to Education Facilities

Particulars	Number of Villages (% of Population)				
	Available	Not Available	If Not Available (Distance of Nearest Facility)		
			A	B	C
Govt. Primary School	153 (92)	62 (8)	60 (8)	2 (0)	0 (0)
Private Primary School	17 (22)	198 (78)	0 (0)	0 (0)	0 (0)
Govt. Middle School	77 (70)	138 (30)	101 (20)	31 (8)	0 (0)
Private Middle School	7 (12)	208 (88)	4 (2)	2 (1)	0 (0)
Govt. Secondary School	28 (38)	187 (62)	87 (26)	85 (29)	4 (1)
Private Secondary School	6 (9)	209 (91)	6 (2)	2 (1)	0 (0)
Govt. Senior Secondary School	15 (28)	200 (72)	59 (25)	112 (38)	20 (6)
Private Senior Secondary School	2 (3)	213 (97)	3 (0)	5 (2)	0 (0)
Govt. Arts and Science Degree College	0 (0)	215 (100)	0 (0)	0 (0)	0 (0)
Private Arts and Science Degree College	0 (0)	215 (100)	2 (2)	13 (10)	200 (89)
Govt. Engineering College	0 (0)	215 (100)	0 (0)	0 (0)	0 (0)
Private Engineering College	0 (0)	215 (100)	0 (0)	0 (0)	215 (100)
Govt. Medicine College	0 (0)	215 (100)	0 (0)	1 (0)	214 (100)
Private Medicine College	0 (0)	215 (100)	0 (0)	0 (0)	0 (0)
Govt. Management Institute	0 (0)	215 (100)	0 (0)	0 (0)	0 (0)
Private Management Institute	0 (0)	215 (100)	1 (0)	0 (0)	214 (100)
Govt. Polytechnic	1 (1)	214 (99)	5 (3)	17 (13)	183 (80)
Private Polytechnic	0 (0)	215 (100)	0 (0)	0 (0)	9 (3)
Govt. Vocational Training School/ITI	0 (0)	215 (100)	0 (0)	1 (0)	1 (0)
Private Vocational Training School/ITI	0 (0)	215 (100)	1 (2)	15 (11)	197 (87)
Govt. Non Formal Training Centre	153 (92)	62 (8)	47 (7)	14 (1)	0 (0)
Private Non Formal Training Centre	0 (0)	215 (100)	1 (0)	0 (0)	0 (0)
Govt. School For Disabled	0 (0)	215 (100)	0 (0)	0 (0)	215 (100)
Private School For Disabled	0 (0)	215 (100)	0 (0)	0 (0)	0 (0)
Government Others	0 (0)	215 (100)	0 (0)	0 (0)	0 (0)
Private Others	0 (0)	215 (100)	0 (0)	0 (0)	0 (0)

Note : Distance A : Less than 5 km; B : Between 5-10 km; C : 10+ km.; Source : Data Analysis is based on 2011 Census.

DISCLAIMER

The Terms of Use and Disclaimer of Datanet India Private Limited (hereinafter referred to as "Datanet") for use of this analysis report of **Aranthangi Assembly Constituency (Aranthangi Vidhan Sabha)** :-

1. **Assembly Factbook™** is a Registered Trade Mark owned by Datanet.
2. All the maps are sketched and graphical representation only and have not been drawn to the scale and also not to represent the actual geographical area or boundary of the unit.
3. The data for the aforesaid analysis is based on authentic sources and has been culled from the various publications of Census, CSO and NSSO for district and block level data, various central and state government departments, Central & State Elections Commissions and the concerned Returning Officers' releases, Electoral Rolls, Election results and allied publications, internal assessment, surveys, estimates and analysis. Therefore, certain adjustment of data at micro level may have been done to arrive closer to the macro data.
4. Data have been provided on an "As Is" and "As AVAILABLE" basis
5. The colours shown in the maps or diagram and charts of a particular party, alliance or AC are indicative and do not represent them.
6. This publication which includes maps, sheets, graphs and data would be the property under copyright of Datanet only. The user may use these for its internal study, analysis and research purposes. It's public display, re-selling or any commercial uses by the user are not allowed.
7. Datanet has taken due care and caution in compilation and processing of data and allied information, but does not guarantee the accuracy, adequacy or completeness of any information/analysis and will be not responsible for any errors or omissions or for the results obtained from the use of such information/analysis.
8. All the contents for the publication have been culled from various authentic sources and Datanet reasonably believes such sources to be reliable, but does not make any representations, express or implied as to the accuracy or fitness of use of such information. The information or contents of the information/analysis do not constitute advice and should not be relied upon in making (or refraining from making) any decision. Any reliance placed upon the information provided by Datanet is the sole responsibility and strictly at the user's risk.
9. In no event will Datanet be liable for any damages (including, without limitation, damages for loss of business projects, or loss of profits) arising in contract, tort or otherwise from the use of or inability to use any of its contents, or from any action taken (or refrained from being taken) as a result of using the analysis or any of its contents. Datanet its directors, owners, editors, officials, employees, distributor and agents or any associate will not be liable for any errors in the information contained or any consequences arising from the use of the contents of the provided information/analysis.
10. If any provision of these terms and conditions is held invalid or illegal or unenforceable for any reason by any court of competent jurisdiction, such provision shall be severed and the remainder of provisions of the terms and conditions shall continue in full force and effect as if the Term of Use had been executed with the invalid, illegal or unenforceable provision eliminated.
11. If there are any discrepancies in the information provided, please bring it to attention of Datanet for suitable rectification measures.

Buy Online This Complete Book At
Datanet India eBooks Store

www.indiastatpublications.com

or go directly at

[http://www.indiastatpublications.com/
Assembly_factbook/Tamil_Nadu/Ramanathapuram/
Aranthangi](http://www.indiastatpublications.com/Assembly_factbook/Tamil_Nadu/Ramanathapuram/Aranthangi)

 **indiastat**elections

