



Tamil Nadu

Assembly Factbook™

Mudhukulathur Assembly Constituency



Key Electoral Data of Mudhukulathur
Assembly Constituency (Vidhan Sabha)



indiastatpublications

Tamil Nadu

Assembly Factbook™

Mudhukulathur Assembly Constituency



Mudhukulathur Vidhan Sabha

Editor & Director

Dr. R.K. Thukral

Research Editor

Dr. Shafeeq Rahman

Compiled, Researched and Published by Datanet India Pvt. Ltd.

D-100, 1st Floor,

Okhla Industrial Area, Phase-I,
New Delhi- 110020.

Ph.: 91-11- 43580781-84

Email : support@indiastatpublications.com

Website : www.indiastatelections.com

Online Book Store :

www.indiastatpublications.com

Report No. : AFB/TN-212-0125

ISBN : 978-93-5313-800-4

First Edition : January, 2018

Eighth Updated Edition : January, 2025

Price : Rs. 11500/-

US\$ 310

© Datanet India Pvt. Ltd.

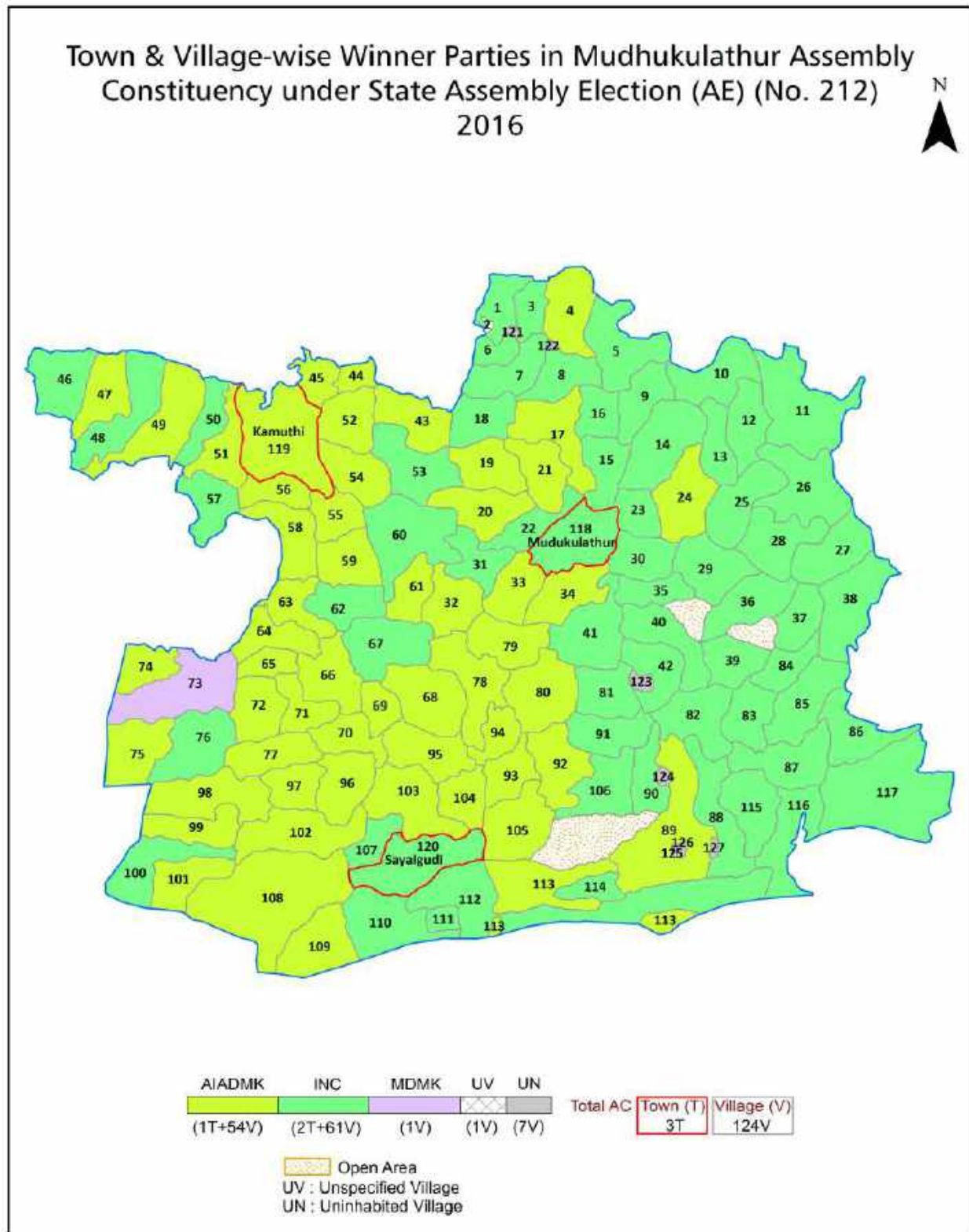
All rights reserved. No part of this book may be reproduced, stored in a retrieval system or transmitted in any form or by any means, mechanical photocopying, photographing, scanning, recording or otherwise without the prior written permission of the publisher. Please refer to Disclaimer at page no. 302 for the use of this publication.

Printed in India

Contents

No.	Particulars	Page No.
	Introduction	
1	Assembly Constituency - (Vidhan Sabha) at a Glance Features of Assembly as per Delimitation Commission of India (2008)	1-2
	Location and Political Maps	
2	Location Map Boundaries of Assembly Constituency - (Vidhan Sabha in District Boundaries of Assembly Constituency under Parliamentary Constituency - (Lok Sabha) Town & Village-wise Winner Parties- 2024, 2021, 2019, 2016, 2014, 2011 and 2009	3-11
	Administrative Setup (2011)	
3	District Sub-district Towns Villages Inhabited Villages Uninhabited Villages Village Panchayat Intermediate Panchayat	12-19
	Demographics (2011)	
4	Population Households Rural/Urban Population Towns and Villages by Population Size Sex Ratio (Total & 0-6 Years) Religious Population Social Population Literacy Rate	20-21
	Electoral Features	
5	Important Dates of Last Elections Held Electors by Gender Service Electors Voters Voters Turnout Polling Stations & Average Number of Electors per Polling Station Electors by Age Group Present Elected Representatives	22-27
	Historical Summary Election Results	
6	Vote Share of Major Parties Winning Margin (Number & Percentage Polarity of Parties Summary Result of Assembly Segment of Parliamentary Elections 2024, 2019, 2014, 2009, 2004 and 1999 Summary Result of Assembly Elections 2021, 2016, 2011, 2006, 2001, 1996, 1991, 1989, 1984, 1980, 1977, 1971 and 1967	28-49
	Polling Station Level Election Results	
7	Name and Number of Polling Station 2024, 2021, 2019, 2016, 2014, 2011 and 2009 Polling Station-wise Electors, Voters & Voters Turnout 2024, 2021, 2019, 2016, 2014, 2011 and 2009 Polling Station wise Elections Results 2024, 2021, 2019, 2016, 2014, 2011 and 2009	50-281
	Share of Assembly Constituency	
8	Share of Assembly Constituency - (Vidhan Sabha) in State, District and Parliamentary Constituency - (Lok Sabha)	282
	Socio-Economic Amenities (2011)	
9	Access to Administrative Units Agricultural, Manufacturing and Industrial Commodities Demographic Indicators Education Health & Manpower Drinking Water Supply Sanitation Entertainment and Recreations Infrastructure Power Food Allocation Distribution and Marketing of Agriculture Commodities Infrastructure Transport and Road Infrastructure Communication Banking and Financial Services Land Use Irrigation Source	283-298
10	Abbreviation & Sources	299-301
11	Disclaimer	302

Location & Political Map



Administrative Setup

List of Village Panchayat & Intermediate Panchayat (Block) Name - 2011

Village Name	Village Panchayat Name	Intermediate Panchayat Name
Sikkal	Sikkal , Siraikula	Kadaladi
Silliyavagaikkulam	S.Vagaikulam , Pillayarkulam , S.Keeerandai	Kadaladi
Siraikulam	Siraikulam	Kadaladi
Sonaipiriyankottai	Sonaipiriyankottai, Kidathirukkai	Kadaladi
Swathan	Siruthalai , Alanganu	Mudukulathur
T.Karisalkulam	T.Karisalkulam	Kadaladi
T.Valasubramaniapuram	T.Valasubramaniapuram	Kamuthi
Thaliyanendal	Pooseri , Ponnakkaner	Mudukulathur
Thanichiyam	Thanichiyam, Kothankula	Kadaladi
Thattanendal	Keelakodumalur	Mudukulathur
Thavasikurichi	Anaiyur , Sadayanendal , Pasumpon	Kamuthi
Theriruveli	Theriruveli , Arapoth	Mudukulathur
A.Punavasal	A.Punavasal	Kadaladi
Anaiseri	Anaiseri, Vilangalathur , Keeranur	Mudukulathur
Thimmanathapuram	Thimmanathapuram	Kamuthi
Anaiyur	Anaiyur	Kamuthi
Thiruvarangam	Thiruvarangam, Siruthalai , Alanganur	Mudukulathur
Annaviyendal Nedunkulam	T.Veppangulam , Senjudainathapura	Kadaladi
Tirumalugandankottai	Tirumalugandankottai, Senjudainathapura	Kadaladi
Appanur	Appanur	Kadaladi
Archanaipagam Usilangulam	A.Usilangulam , Pillayarkulam , M.Karisalkulam	Kadaladi
Tirupativeppangulam	T.Veppangulam	Kadaladi
Ariamangalam	Ariamangalam, Erumaikulam , M.Pudukulam	Kamuthi
Ulaiyur	Ulaiyur , Sembongudi	Mudukulathur
Athankothangudi	Peikulam, Athankothangudi, Periaelai, Theriruveli	Kadaladi, Mudukulathur
Valinockam	Valinockam	Kadaladi
Avathandai	Avathandai	Kadaladi
Chithirangudi	Chithirangudi	Kadaladi
Velanadu	Velanadu	Mudukulathur

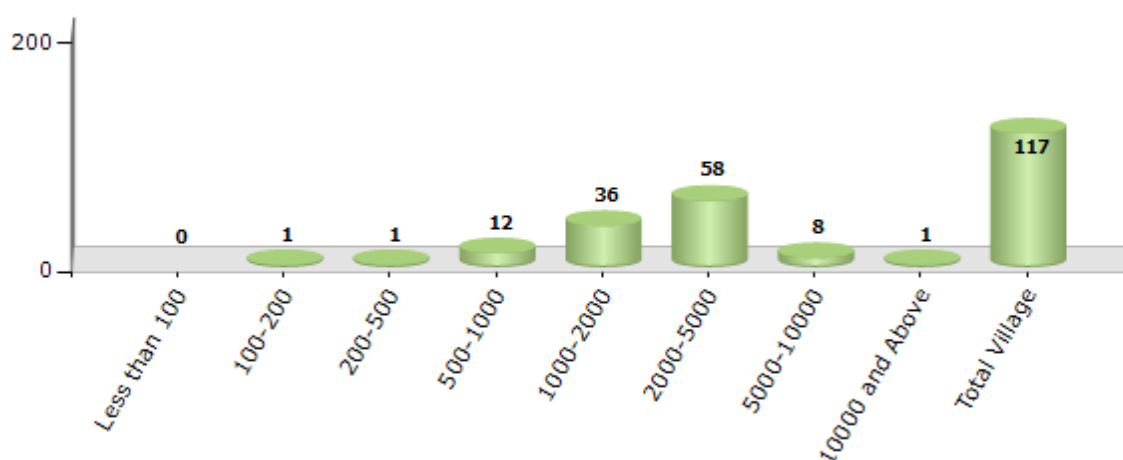
Contd....

Demographics

Number of Villages by Population Size - 2011

Less than 100	100-200	200-500	500-1000	1000-2000	2000-5000	5000-10000	10000 and Above	Total Village
0	1	1	12	36	58	8	1	117

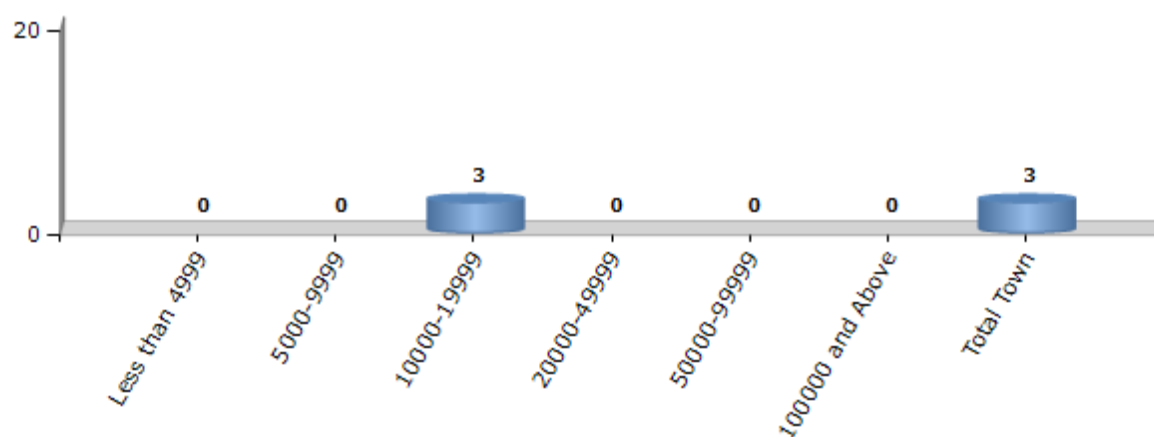
Number of Villages by Population Size - 2011



Number of Towns by Population Size - 2011

Less than 4999	5000-9999	10000-19999	20000-49999	50000-99999	100000 and Above	Total Town
0	0	3	0	0	0	3

Number of Towns by Population Size - 2011

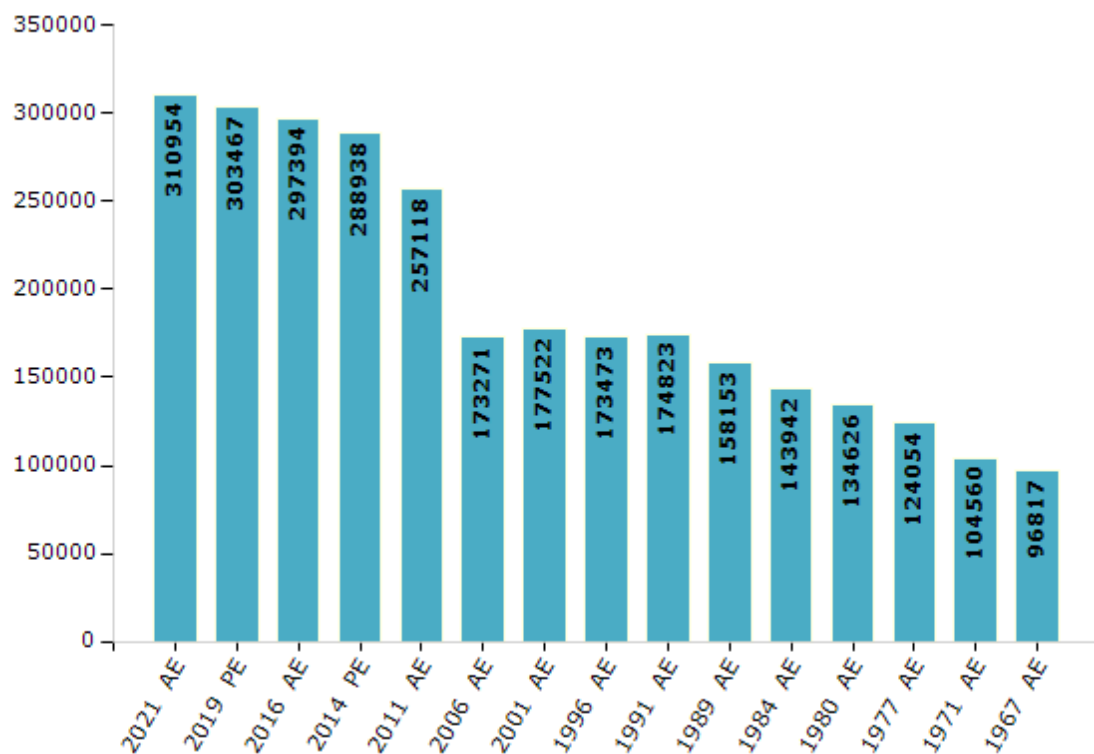


Electoral Features

Electors by Male & Female

Year	Male	Female	Others	Total	Year	Male	Female	Others	Total
2021 AE	155883	155066	5	310954	1999 PE	-	-	-	-
2019 PE	152375	151083	9	303467	1996 AE	85882	87591	-	173473
2016 AE	149645	147741	8	297394	1991 AE	85475	89348	-	174823
2014 PE	145770	143162	6	288938	1989 AE	77648	80505	-	158153
2011 AE	129505	127606	7	257118	1984 AE	69906	74036	-	143942
2009 PE	-	-	-	-	1980 AE	65097	69529	-	134626
2006 AE	84874	88397	-	173271	1977 AE	59775	64279	-	124054
2004 PE	-	-	-	-	1971 AE	49253	55307	-	104560
2001 AE	87006	90516	-	177522	1967 AE	-	-	-	96817

Number of Electors



Note : AE : Assembly Election, PE : Assembly Segment of Parliamentary Election

Historical Summary Election Results

Summary Result of Assembly Election - 2016

Candidate Name	Party	Votes	Votes %
S.Pandi	INC	94946	46.71
M.Keerthika	AIADMK	81598	40.14
P. Rajkumar	MDMK	8800	4.33
B.T.Arasakumar	BJP	5408	2.66
S. Mohamed Ishak	SDPI	2103	1.03
S.F.Mohamed Gaddaffe	NTK	1993	0.98
P.Balakrishnan	AIFB	1656	0.81
R. Irulandi	PMK	1133	0.56
P.Pandiyan	IND	1128	0.55
S.Panchatcharam	BSP	1100	0.54
S.Manivasagam	IND	727	0.36
M.Malairaj	IND	649	0.32
K.Pandi	IND	413	0.2
M.P.Chandran	IND	320	0.16
R.Jesudoss	TMMK	243	0.12
	NOTA	1059	0.52

Polling Station Level Election Results

Number and Name of Polling Stations (PS) (2021)

Number of Polling Stations	Name of Polling Stations	Number of Polling Stations	Name of Polling Stations
1	Panchayat Union Elementary School, Melamudimannarkottai	20	Panchayat Union Elementary School, Anaiyur
1A	Panchayat Union Elementary School, Melamudimannarkottai	21	Panchayat Union Elementary School, Maruthanganallur
2	St. Johns High School, West Building, Near Auditorium South Portion Room No.2, Keelamudimannarkottai	22	Panchayat Union Elementary School, Pakkuvetti
3	St. Johns High School, West Building, East Portion, Keelamudimannarkottai	22A	Panchayat Union Elementary School, Pakkuvetti
4	Devangar Higher Secondary School, Western Portion, Neeravi.	23	Panchayat Union Middle School, West Portion, Karungulam
5	Devangar Hr. Sec. School, Eastern Portion, Neeravi.	24	Panchayat Union Elementary School, Seganathapuram
6	Samuthayakudam, N.Karisalkulam	25	Iqbal High School, North Building, Kamuthi
7	Panchayat Union Elementary School, New Building, N.Valasubiramanipapuram	25A	Iqbal High School, North Building, Kamuthi
8	Hindu Middle School, Kavadiipatti	26	Kalaviruthi Elementary School, West Side, North Portion, Kamuthi
9	Panchayat Union Elementary School, New Building, Melaramanathi	27	Kalaviruthi Elementary School, East Side, North Portion, Kamuthi
10	StXavier RC Middle School, Northern Building, Keelaramanathai	28	Khastriya Nadar Boys Higher Secondary School, Southern Building, Eastern Portion, Room No.10, Kamuthi
11	StXavier RC Middle School, Southern Building, Keelaramanathai	29	Khastriya Nadar Boys Higher Secondary School, Southern Building, Western Portion, Room No.11, Kamuthi
12	Panchayat Union Middle School, Kallupatti	29A	Khastriya Nadar Boys Higher Secondary School, Southern Building, Western Portion, Room No.11, Kamuthi
12A	Panchayat Union Middle School, Kallupatti	30	Khastriya Nadar Boys Higher Secondary School, Southern Building, Western Portion, Room No.6, Kamuthi
13	Panchayat Union Elementary School, New Building, East Side, Kottaimedu	31	Khastriya Nadar Boys Higher Secondary School, Southern Building, Western Portion, Room No.8, Kamuthi
14	Panchayat Union Elementary School, New Building, South Side, Room No.1 Kottaimedu	32	Gowrava Elementary School, New Building, Kamuthi
15	Panchayat Union Elementary School, New Building, West Portion, Pasumpon	32A	Gowrava Elementary School, New Building, Kamuthi
16	Panchayat Union Elementary School, New Building, Eastern Portion, Pasumpon	33	Gowrava Elementary School, Eastern Side, Kamuthi
17	Anganwadi Centre, Sadayanendal	33A	Gowrava Elementary School, Eastern Side, Kamuthi
18	Panchayat Union Elementary School, R.Sodanendal	34	Panchayat Union Elementary School, Western portion, Kannarpatti
19	Panchayat Union Elementary School, New Building, Nanthiseri	35	Panchayat Union Elementary School, Eastern portion, Kannarpatti

Contd....

Polling Station Level Election Results

Polling Station-wise Votes Secured by Overall Top Five Parties in Mudhukulathur Assembly in Assembly Election (AE) under Ramanathapuram Parliamentary Constituency in Tamil Nadu (2021)

Number of Polling Station	Winner - R.S.Raja kannappan (DMK)	Runner-up - Keerthika Muniyasamy (AIADMK)	3rd - M.Murugan (AMMKMNKZ)	4th - R.Rahmad nisha (NTK)	5th - C.Nava panneer selvam (MNM)	NOTA	Other	Total Votes Secured
31	240	158	5	57	18	4	11	493
32	185	174	33	22	8	4	5	431
32A	163	152	64	31	9	1	10	430
33	91	184	95	32	3	2	5	412
33A	185	128	28	34	7	4	10	396
34	284	303	95	49	3	2	7	743
35	190	357	27	11	3	5	16	609
36	484	334	66	1	2	4	27	918
37	118	204	57	15	1	0	17	412
38	214	255	28	17	9	2	5	530
39	235	323	28	32	8	2	8	636
40	182	261	53	10	2	1	11	520
41	185	310	27	20	5	0	6	553
42	144	208	28	23	2	2	7	414
42A	112	244	44	15	1	0	10	426
43	315	183	13	27	0	1	22	561
43A	125	231	80	19	0	3	24	482
44	316	178	81	54	2	4	29	664
45	129	125	28	20	2	1	4	309
46	143	288	61	22	2	3	6	525
46A	82	266	48	15	3	1	8	423
47	193	426	47	38	1	0	11	716
48	134	245	99	12	0	0	19	509
49	204	233	14	48	3	2	12	516
50	300	144	9	44	4	0	17	518
51	322	139	4	34	3	1	15	518
52	320	151	5	31	0	0	10	517
53	231	234	4	28	1	0	3	501
54	357	343	32	13	1	5	18	769
55	258	256	13	23	1	0	9	560
56	146	90	72	30	0	1	6	345
56A	130	164	102	11	1	1	6	415
57	253	213	99	9	1	3	14	592
58	89	158	94	14	0	0	5	360
59	47	185	23	8	1	0	6	270

Contd....

Polling Station Level Election Results

Winner, Runner-up and 3rd Party Position & Winning Margin According to Polling Stations in Mudhukulathur Assembly in Assembly Election (AE) under Ramanathapuram Parliamentary Constituency in Tamil Nadu (2021)

Polling Station Number	Winner Party	Winner Votes (%)	Runner-up Party	Runner-up Votes (%)	Winning Margin Votes (%)	Third Party	Third Party Votes (%)	Other Votes (%)
64	DMK	194 (45.01)	AIADMK	164 (38.05)	30 (6.96)	AMMKMNKZ	41 (9.51)	32 (7.42)
65	AIADMK	461 (57.84)	DMK	257 (32.25)	204 (25.59)	NTK	51 (6.4)	28 (3.51)
66	AIADMK	209 (52.64)	DMK	150 (37.78)	59 (14.86)	NTK	14 (3.53)	24 (6.05)
67	AIADMK	217 (49.54)	DMK	167 (38.13)	50 (11.41)	AMMKMNKZ	30 (6.85)	24 (5.48)
68	DMK	431 (60.96)	AIADMK	204 (28.85)	227 (32.11)	NTK	35 (4.95)	37 (5.23)
69	AIADMK	329 (49.03)	DMK	217 (32.34)	112 (16.69)	AMMKMNKZ	62 (9.24)	63 (9.39)
70	AIADMK	195 (46.54)	DMK	175 (41.77)	20 (4.77)	AMMKMNKZ	32 (7.64)	17 (4.06)
70A	AIADMK	167 (42.93)	DMK	144 (37.02)	23 (5.91)	AMMKMNKZ	39 (10.03)	39 (10.03)
71	AIADMK	146 (39.35)	DMK	131 (35.31)	15 (4.04)	AMMKMNKZ	64 (17.25)	30 (8.09)
72	AIADMK	294 (39.62)	DMK	271 (36.52)	23 (3.1)	AMMKMNKZ	127 (17.12)	50 (6.74)
73	DMK	110 (41.83)	AIADMK	96 (36.5)	14 (5.33)	AMMKMNKZ	38 (14.45)	19 (7.22)
73A	AIADMK	233 (81.18)	DMK	35 (12.2)	198 (68.98)	NTK	8 (2.79)	11 (3.83)
74	AIADMK	321 (48.86)	DMK	259 (39.42)	62 (9.44)	AMMKMNKZ	46 (7)	31 (4.72)
75	AIADMK	356 (49.44)	DMK	246 (34.17)	110 (15.27)	AMMKMNKZ	91 (12.64)	27 (3.75)
76	AIADMK	300 (55.87)	DMK	188 (35.01)	112 (20.86)	AMMKMNKZ	36 (6.7)	13 (2.42)
77	AIADMK	150 (48.39)	DMK	138 (44.52)	12 (3.87)	AMMKMNKZ	7 (2.26)	15 (4.84)
78	AIADMK	398 (64.82)	DMK	171 (27.85)	227 (36.97)	AMMKMNKZ	16 (2.61)	29 (4.72)
79	AIADMK	143 (55.43)	DMK	71 (27.52)	72 (27.91)	NTK	18 (6.98)	26 (10.08)
80	DMK	219 (61.86)	AIADMK	102 (28.81)	117 (33.05)	AMMKMNKZ	16 (4.52)	17 (4.8)
81	DMK	311 (73.35)	AIADMK	89 (20.99)	222 (52.36)	NTK	14 (3.3)	10 (2.36)
82	AIADMK	216 (47.26)	DMK	196 (42.89)	20 (4.37)	AMMKMNKZ	23 (5.03)	22 (4.81)
83	AIADMK	310 (47.62)	DMK	255 (39.17)	55 (8.45)	AMMKMNKZ	38 (5.84)	48 (7.37)
84	AIADMK	352 (62.75)	DMK	123 (21.93)	229 (40.82)	NTK	35 (6.24)	51 (9.09)
85	AIADMK	290 (59.92)	DMK	111 (22.93)	179 (36.99)	AMMKMNKZ	65 (13.43)	18 (3.72)
86	AMMKMNKZ	82 (44.57)	DMK	61 (33.15)	21 (11.42)	AIADMK	35 (19.02)	6 (3.26)
87	AMMKMNKZ	149 (48.38)	AIADMK	76 (24.68)	73 (23.7)	DMK	71 (23.05)	12 (3.9)
88	AIADMK	310 (59.62)	DMK	144 (27.69)	166 (31.93)	AMMKMNKZ	38 (7.31)	28 (5.38)
89	DMK	224 (52.46)	AIADMK	138 (32.32)	86 (20.14)	AMMKMNKZ	40 (9.37)	25 (5.85)
90	AIADMK	259 (55.7)	DMK	107 (23.01)	152 (32.69)	AMMKMNKZ	78 (16.77)	21 (4.52)
91	AIADMK	281 (54.14)	DMK	134 (25.82)	147 (28.32)	AMMKMNKZ	63 (12.14)	41 (7.9)
92	AIADMK	245 (54.57)	DMK	112 (24.94)	133 (29.63)	AMMKMNKZ	61 (13.59)	31 (6.9)
93	AIADMK	220 (65.28)	AMMKMNKZ	56 (16.62)	164 (48.66)	DMK	45 (13.35)	16 (4.75)
94	AIADMK	254 (67.2)	DMK	65 (17.2)	189 (50)	AMMKMNKZ	46 (12.17)	13 (3.44)
95	DMK	183 (52.29)	AIADMK	106 (30.29)	77 (22)	AMMKMNKZ	50 (14.29)	11 (3.14)
96	AIADMK	428 (61.85)	DMK	173 (25)	255 (36.85)	AMMKMNKZ	54 (7.8)	37 (5.35)
97	DMK	284 (59.41)	AIADMK	146 (30.54)	138 (28.87)	AMMKMNKZ	17 (3.56)	31 (6.49)
98	AIADMK	322 (44.85)	DMK	211 (29.39)	111 (15.46)	AMMKMNKZ	103 (14.35)	82 (11.42)

Contd....

Socio-Economic Amenities - Rural

Access to Education Facilities

Particulars	Number of Villages (% of Population)				
	Available	Not Available	If Not Available (Distance of Nearest Facility)		
			A	B	C
Govt. Primary School	111 (96)	6 (4)	0 (0)	3 (2)	0 (0)
Private Primary School	39 (47)	78 (53)	0 (0)	1 (0)	0 (0)
Govt. Middle School	64 (63)	53 (37)	16 (11)	20 (12)	0 (0)
Private Middle School	14 (17)	103 (83)	8 (5)	3 (1)	0 (0)
Govt. Secondary School	27 (33)	90 (67)	22 (16)	37 (27)	2 (1)
Private Secondary School	8 (14)	109 (86)	13 (8)	9 (5)	0 (0)
Govt. Senior Secondary School	14 (20)	103 (80)	19 (15)	41 (33)	7 (6)
Private Senior Secondary School	3 (3)	114 (97)	11 (8)	20 (14)	2 (1)
Govt. Arts and Science Degree College	0 (0)	117 (100)	0 (0)	1 (1)	11 (8)
Private Arts and Science Degree College	1 (1)	116 (99)	4 (4)	25 (22)	75 (64)
Govt. Engineering College	0 (0)	117 (100)	0 (0)	0 (0)	3 (1)
Private Engineering College	0 (0)	117 (100)	0 (0)	7 (9)	107 (89)
Govt. Medicine College	0 (0)	117 (100)	0 (0)	0 (0)	117 (100)
Private Medicine College	0 (0)	117 (100)	0 (0)	0 (0)	0 (0)
Govt. Management Institute	0 (0)	117 (100)	0 (0)	0 (0)	11 (9)
Private Management Institute	0 (0)	117 (100)	1 (0)	5 (8)	100 (83)
Govt. Polytechnic	0 (0)	117 (100)	0 (0)	0 (0)	1 (0)
Private Polytechnic	0 (0)	117 (100)	0 (0)	0 (0)	116 (100)
Govt. Vocational Training School/ITI	0 (0)	117 (100)	2 (1)	17 (14)	81 (71)
Private Vocational Training School/ITI	0 (0)	117 (100)	0 (0)	4 (4)	13 (10)
Govt. Non Formal Training Centre	111 (96)	6 (4)	2 (2)	3 (2)	1 (0)
Private Non Formal Training Centre	2 (0)	115 (100)	0 (0)	0 (0)	0 (0)
Govt. School For Disabled	0 (0)	117 (100)	0 (0)	4 (4)	17 (17)
Private School For Disabled	1 (1)	116 (99)	2 (2)	16 (12)	77 (64)
Government Others	0 (0)	117 (100)	0 (0)	0 (0)	0 (0)
Private Others	2 (2)	115 (98)	0 (0)	0 (0)	0 (0)

Note : Distance A : Less than 5 km; B : Between 5-10 km; C : 10+ km.; Source : Data Analysis is based on 2011 Census.

DISCLAIMER

The Terms of Use and Disclaimer of Datanet India Private Limited (hereinafter referred to as "Datanet") for use of this analysis report of **Mudhukulathur Assembly Constituency (Mudhukulathur Vidhan Sabha)** :-

1. **Assembly Factbook™** is a Registered Trade Mark owned by Datanet.
2. All the maps are sketched and graphical representation only and have not been drawn to the scale and also not to represent the actual geographical area or boundary of the unit.
3. The data for the aforesaid analysis is based on authentic sources and has been culled from the various publications of Census, CSO and NSSO for district and block level data, various central and state government departments, Central & State Elections Commissions and the concerned Returning Officers' releases, Electoral Rolls, Election results and allied publications, internal assessment, surveys, estimates and analysis. Therefore, certain adjustment of data at micro level may have been done to arrive closer to the macro data.
4. Data have been provided on an "As Is" and "As AVAILABLE" basis
5. The colours shown in the maps or diagram and charts of a particular party, alliance or AC are indicative and do not represent them.
6. This publication which includes maps, sheets, graphs and data would be the property under copyright of Datanet only. The user may use these for its internal study, analysis and research purposes. It's public display, re-selling or any commercial uses by the user are not allowed.
7. Datanet has taken due care and caution in compilation and processing of data and allied information, but does not guarantee the accuracy, adequacy or completeness of any information/analysis and will be not responsible for any errors or omissions or for the results obtained from the use of such information/analysis.
8. All the contents for the publication have been culled from various authentic sources and Datanet reasonably believes such sources to be reliable, but does not make any representations, express or implied as to the accuracy or fitness of use of such information. The information or contents of the information/analysis do not constitute advice and should not be relied upon in making (or refraining from making) any decision. Any reliance placed upon the information provided by Datanet is the sole responsibility and strictly at the user's risk.
9. In no event will Datanet be liable for any damages (including, without limitation, damages for loss of business projects, or loss of profits) arising in contract, tort or otherwise from the use of or inability to use any of its contents, or from any action taken (or refrained from being taken) as a result of using the analysis or any of its contents. Datanet its directors, owners, editors, officials, employees, distributor and agents or any associate will not be liable for any errors in the information contained or any consequences arising from the use of the contents of the provided information/analysis.
10. If any provision of these terms and conditions is held invalid or illegal or unenforceable for any reason by any court of competent jurisdiction, such provision shall be severed and the remainder of provisions of the terms and conditions shall continue in full force and effect as if the Term of Use had been executed with the invalid, illegal or unenforceable provision eliminated.
11. If there are any discrepancies in the information provided, please bring it to attention of Datanet for suitable rectification measures.

Buy Online This Complete Book At
Datanet India eBooks Store

www.indiastatpublications.com

or go directly at

[http://www.indiastatpublications.com/
Assembly_factbook/Tamil_Nadu/Ramanathapuram/
Mudhukulathur](http://www.indiastatpublications.com/Assembly_factbook/Tamil_Nadu/Ramanathapuram/Mudhukulathur)

 **indiastat**elections

