



Tamil Nadu

Assembly Factbook™

Paramakudi Assembly Constituency



Key Electoral Data of Paramakudi
Assembly Constituency (Vidhan Sabha)

Tamil Nadu

Assembly Factbook™

Paramakudi Assembly Constituency



Paramakudi Vidhan Sabha

Editor & Director

Dr. R.K. Thukral

Research Editor

Dr. Shafeeq Rahman

Compiled, Researched and Published by Datanet India Pvt. Ltd.

D-100, 1st Floor,

Okhla Industrial Area, Phase-I,
New Delhi- 110020.

Ph.: 91-11- 43580781-84

Email : support@indiastatpublications.com

Website : www.indiastatelections.com

Online Book Store :

www.indiastatpublications.com

Report No. : AFB/TN-209-0125

ISBN : 978-93-5313-822-6

First Edition : January, 2018

Eighth Updated Edition : January, 2025

Price : Rs. 11500/-

US\$ 310

© **Datanet India Pvt. Ltd.**

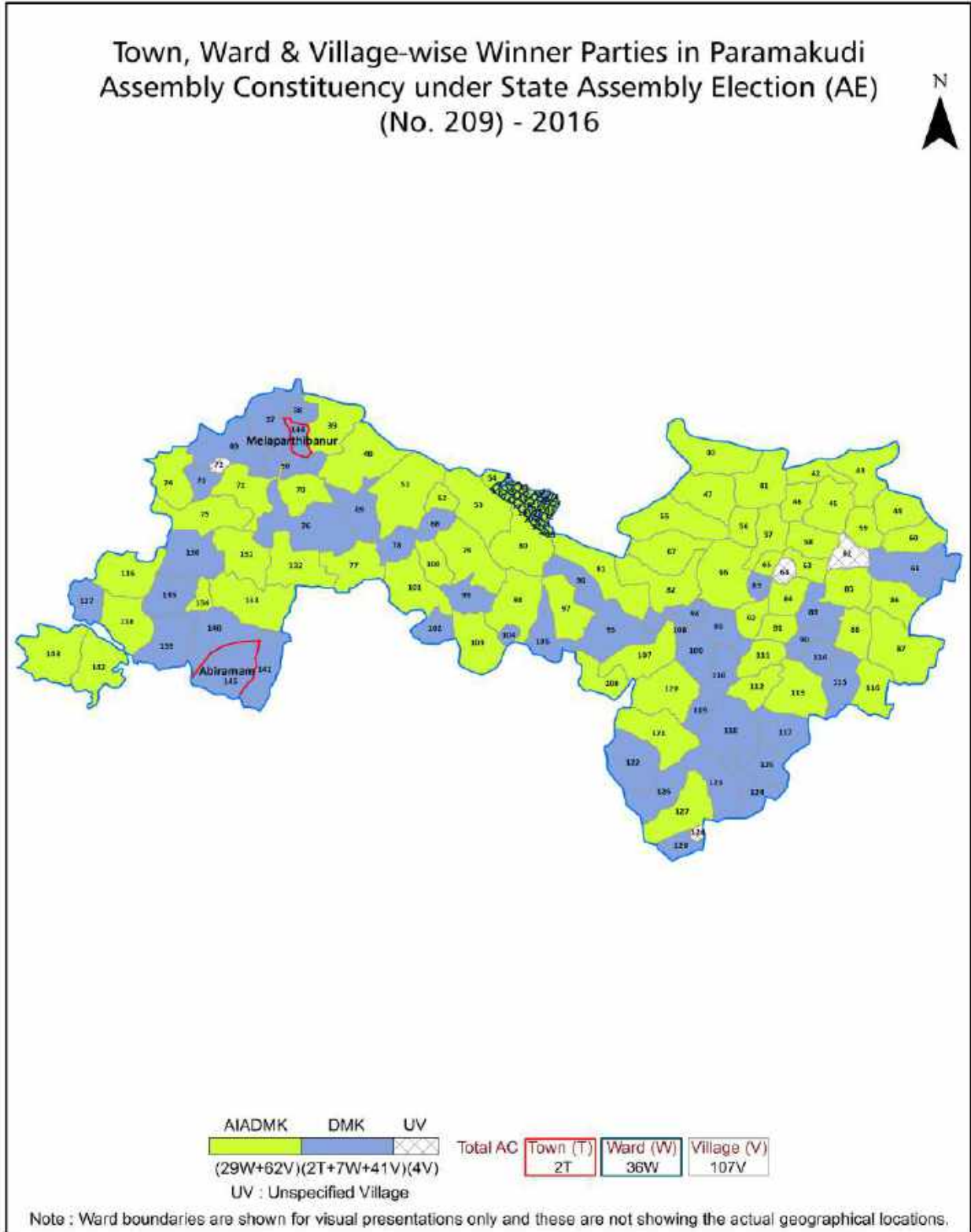
All rights reserved. No part of this book may be reproduced, stored in a retrieval system or transmitted in any form or by any means, mechanical photocopying, photographing, scanning, recording or otherwise without the prior written permission of the publisher. Please refer to Disclaimer at page no. 254 for the use of this publication.

Printed in India

Contents

No.	Particulars	Page No.
	Introduction	
1	Assembly Constituency - (Vidhan Sabha) at a Glance Features of Assembly as per Delimitation Commission of India (2008)	1-2
	Location and Political Maps	
2	Location Map Boundaries of Assembly Constituency - (Vidhan Sabha) in District Boundaries of Assembly Constituency under Parliamentary Constituency - (Lok Sabha) Town, Ward & Village-wise Winner Parties- 2024, 2021, 2019, 2016, 2014, 2011 and 2009	3-11
	Administrative Setup (2011)	
3	District Sub-district Towns Villages Inhabited Villages Uninhabited Villages Village Panchayat Intermediate Panchayat	12-18
	Demographics (2011)	
4	Population Households Rural/Urban Population Towns, Ward and Villages by Population Size Sex Ratio (Total & 0-6 Years) Religious Population Social Population Literacy Rate	19-21
	Electoral Features	
5	Important Dates of Last Elections Held Electors by Gender Service Electors Voters Voters Turnout Polling Stations & Average Number of Electors per Polling Station Electors by Age Group Present Elected Representatives	22-27
	Historical Summary Election Results	
6	Vote Share of Major Parties Winning Margin (Number & Percentage) Polarity of Parties Summary Result of Assembly Segment of Parliamentary Elections 2024, 2019, 2014, 2009, 2004 and 1999 Summary Result of Assembly Elections 2021, 2016, 2011, 2006, 2001, 1996, 1991, 1989, 1984, 1980, 1977, 1971 and 1967	28-50
	Polling Station Level Election Results	
7	Name and Number of Polling Station 2024, 2021, 2019, 2016, 2014, 2011 and 2009 Polling Station-wise Electors, Voters & Voters Turnout 2024, 2021, 2019, 2016, 2014, 2011 and 2009 Polling Station wise Elections Results 2024, 2021, 2019, 2016, 2014, 2011 and 2009	51-233
	Share of Assembly Constituency	
8	Share of Assembly Constituency - (Vidhan Sabha) in State, District and Parliamentary Constituency - (Lok Sabha)	234
	Socio-Economic Amenities (2011)	
9	Access to Administrative Units Agricultural, Manufacturing and Industrial Commodities Demographic Indicators Education Health & Manpower Drinking Water Supply Sanitation Entertainment and Recreations Infrastructure Power Food Allocation Distribution and Marketing of Agriculture Commodities Infrastructure Transport and Road Infrastructure Communication Banking and Financial Services Land Use Irrigation Source	235-250
10	Abbreviation & Sources	251-253
11	Disclaimer	254

Location & Political Map



Administrative Setup

List of Village Panchayat & Intermediate Panchayat (Block) Name - 2011

Village Name	Village Panchayat Name	Intermediate Panchayat Name
A. Panaiyur	A.Panaiyur	Nainarkoil
A.Tharaikkudi	A.Tharaikkudi	Kamuthi
Abiramam	Achchangulam	Kamuthi
Achchangulam	Achchangulam, Keelakodumalur	Kamuthi, Mudukulathur
Akkiramesi	Akkiramesi, K. Valasai	Bogalur,Nainarkoil
Anjamadai	Anjamadai	Nainarkoil
Arasanur	Arasanur	Nainarkoil
Ariyakudi	Ariyakudiputhur , Keelamba	Bogalur
Ariyanendal	Ariyanendal, Thinaikulam	Paramakudi
Ariyankottai	Ariyankottai	Nainarkoil
Attangudi	Attangudi	Nainarkoil
Bogalur	Bogalur	Bogalur
Chitthanendal	Pandappanendal	Nainarkoil
Eluvanur	Eluvanur, Valanthai	Kamuthi
Emaneswaram	Thelichathanallur	Paramakudi
Ettivayal	Ettivayal	Bogalur
Gangaikondan	K.Valasai, Gangaikondan	Bogalur, Nainarkoil
K.Karungulam	K.Karungulam	Paramakudi
Kakkanendal	Kamankottai	Bogalur
Kakkudi	Kakkudi , Valanthai	Kamuthi
Kalayur	Kalayur	Paramakudi
Kallikudi	Kallikudi, Nelmadu	Paramakudi
Kamankottai	Kamankottai	Bogalur
Kamutnakudi	Kamuthakudi	Paramakudi
Karadaranthakudi	Karadaranthakudi, Vadavaner	Nainarkoil
Kattuparmakudi	S.Andakkudi , Thelichathanallu	Paramakudi
Kavanur	S.Kavanur, Melkavanur	Paramakudi
Keelakottai	Keelambal , Muthuvaya	Bogalur
Keelaparuthiyur	Mosukkudi , Keelaparuthiyur	Paramakudi

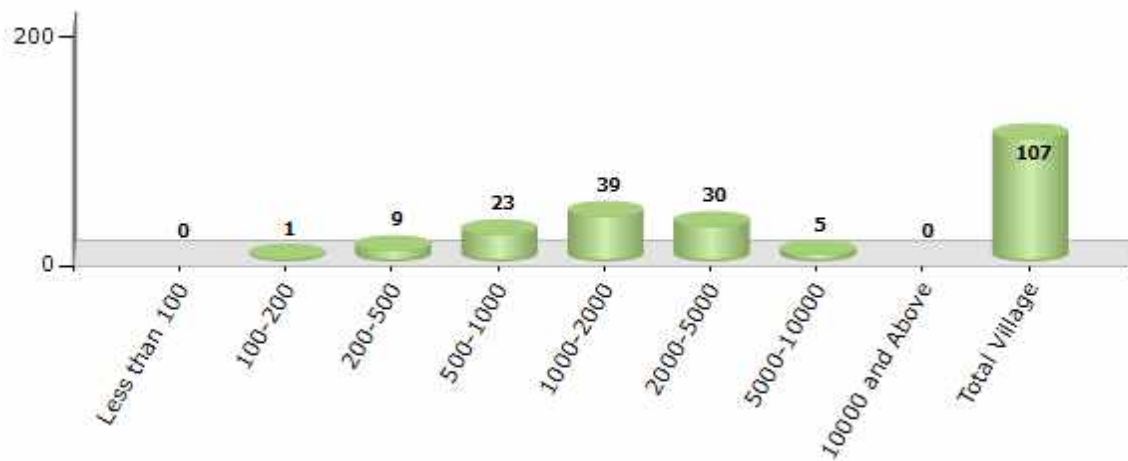
Contd....

Demographics

Number of Villages by Population Size - 2011

Less than 100	100-200	200-500	500-1000	1000-2000	2000-5000	5000-10000	10000 and Above	Total Village
0	1	9	23	39	30	5	0	107

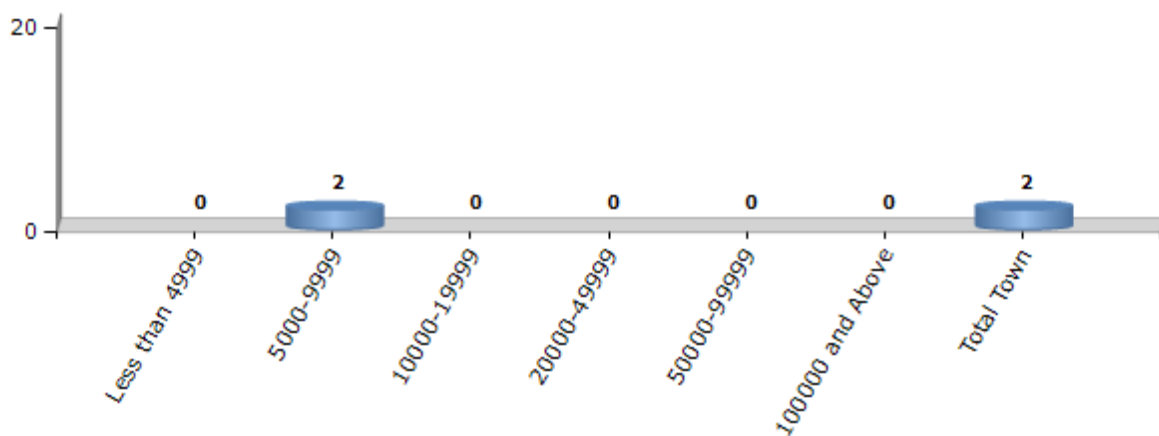
Number of Villages by Population Size - 2011



Number of Towns by Population Size - 2011

Less than 4999	5000-9999	10000-19999	20000-49999	50000-99999	100000 and Above	Total Town
0	2	0	0	0	0	2

Number of Towns by Population Size - 2011

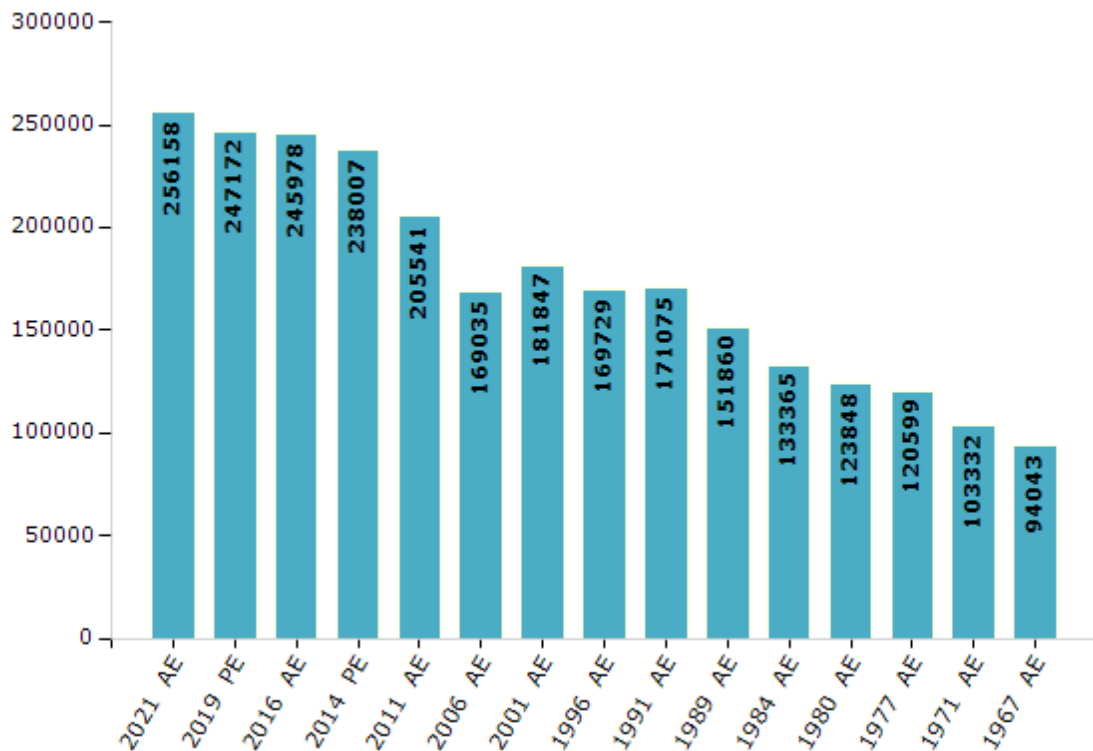


Electoral Features

Electors by Male & Female

Year	Male	Female	Others	Total	Year	Male	Female	Others	Total
2021 AE	127088	129054	16	256158	1999 PE	-	-	-	-
2019 PE	123277	123874	21	247172	1996 AE	85046	84683	-	169729
2016 AE	122424	123535	19	245978	1991 AE	85181	85894	-	171075
2014 PE	119072	118915	20	238007	1989 AE	75677	76183	-	151860
2011 AE	102744	102782	15	205541	1984 AE	65848	67517	-	133365
2009 PE	-	-	-	-	1980 AE	59305	64543	-	123848
2006 AE	84275	84760	-	169035	1977 AE	58452	62147	-	120599
2004 PE	-	-	-	-	1971 AE	49539	53793	-	103332
2001 AE	89828	92019	-	181847	1967 AE	-	-	-	94043

Number of Electors



Note : AE : Assembly Election, PE : Assembly Segment of Parliamentary Election

Historical Summary Election Results

Summary Result of Assembly Election - 2016

Candidate Name	Party	Votes	Votes %
Muthiah.S.Dr	AIADMK	79254	46.89
Thisaiveeran.U	DMK	67865	40.15
Balaganapathy.V.Pon	BJP	9537	5.64
Irulan.M	VCK	3780	2.24
Hemalatha.V	NTK	2655	1.57
Thangaraj.R	PMK	690	0.41
Baskaran.A	IND	618	0.37
Raja.K.P	IND	612	0.36
Kannathasan.R	IND	576	0.34
Govindan.V	BSP	572	0.34
Maheswaran.K	IND	459	0.27
Rajamoorthi.M	IND	228	0.13
Palpandi.C	IND	223	0.13
Ravishankar.V	TMMK	206	0.12
Raja.M	IND	136	0.08
	NOTA	1598	0.95

Polling Station Level Election Results

Number and Name of Polling Stations (PS) (2021)

Number of Polling Stations	Name of Polling Stations	Number of Polling Stations	Name of Polling Stations
1	Panchayat Union Primary School, Block - 1, Enathikottai	21	Panchayat Union Middle School ,East Building, Thelichathanallur
2	Panchayat Union Elementary School ,East Side, Kallikudi	22	Panchayat Union Middle School ,West Portion, Thelichathanallur
3	Panchayat Union Elementary School ,South Building, Melaparthibanur	23	Panchayat Union Middle School ,Addl. New Building, West Portion, Thelichathanallur
4	Panchayat Union Elementary School ,North Building, Melaparthibanur	23A	Panchayat Union Middle School ,Addl. New Building, West Portion, Thelichathanallur
5	Nallur Govt. Higher Secondary School ,North Building, West Portion, Parthibanur	24	Sowrastra Desiya Middle School, ,North Building, West Side, Somanathapuram
6	Nallur Govt. Higher Secondary School ,West Building, North Portion, Parthibanur.	24A	Sowrastra Desiya Middle School, ,North Building, West Side, Somanathapuram
7	Cresent Elementary School,,West Side, Melaparthibanur.	25	Sowrastra Desiya Middle School, ,North Building, East Side, Somanathapuram
8	Nallur Govt. Higher Secondary School ,Type Writing Room, West Portion,Parthibanur	25A	Sowrastra Desiya Middle School, ,North Building, East Side, Somanathapuram
9	Panchayat Union Middle School ,New Building, Eastern Portion, H. Paralai	26	Panchayat Union Elementary School ,N. Valayanendal
9A	Panchayat Union Middle School ,New Building, Eastern Portion, H. Paralai	27	Adi Dravidar Welfare Govt. Elementary School, ,South Portion, New Buliding, Kattuparamakudi
10	Panchayat Union Middle School ,Main Building, West Side, Soodiyur	28	Municipal Elementary School, Kattuparamakudi
11	Panchayat Union Middle School, New Building, North Side, Soodiyur	28A	Municipal Elementary School, Kattuparamakudi
12	Panchayat Union Middle School ,(New Building), Keelaperungarai	29	Municipal Elementary School, Kattuparamakudi
13	Panchayat Union Middle School ,Ssa Building, West Portion, Melaperungarai	30	Municipal Elementary School, ,Sethupathy Nagar, Kattuparamakudi
14	Panchayat Union Middle School ,Ssa Building, East Portion, Melaperungarai	30A	Municipal Elementary School, ,Sethupathy Nagar, Kattuparamakudi
15	Govt. High School, West Side, Kamuthakudi	31	Govt. Boys Higher Secondary School ,Western Wing Room 2, Paramakudi
16	Govt. High School, Middle Side, Kamuthakudi	31A	Govt. Boys Higher Secondary School ,Western Wing Room 2, Paramakudi
17	Govt. High School ,East Side, Kamuthakudi	32	Govt. Boys Higher Secondary School ,Middle Wing, Room No. 8, Paramakudi
18	Panchayat Union Elementary School,Elanthaikulam	32A	Govt. Boys Higher Secondary School ,Middle Wing, Room No. 8, Paramakudi
19	Panchayat Union Elementary School,Peeyanenthal	33	Govt. Boys Higher Secondary School ,Western Wing, Room No. 4, Paramakudi
20	Panchayat Union Elementary School,Poduvakudi	34	Govt. Boys Higher Secondary School ,Western Wing, Room No. 2, Paramakudi

Contd....

Polling Station Level Election Results

Polling Station-wise Votes Secured by Overall Top Five Parties in Paramakudi Assembly in Assembly Election (AE) under Ramanathapuram Parliamentary Constituency in Tamil Nadu (2021)

Number of Polling Station	Winner - Murugesan S (DMK)	Runner-up - Sadhan Prabhakaran (AIADMK)	3rd - Sasikala S (NTK)	4th - Karuppu Raja M (MNM)	5th - Selvi U (DMDK)	NOTA	Other	Total Votes Secured
30A	328	158	46	25	3	6	2	568
31	243	190	59	33	1	9	2	537
31A	86	65	30	12	0	5	0	198
32	220	172	68	29	3	7	5	504
32A	91	76	36	11	3	2	0	219
33	191	118	39	24	2	3	1	378
34	224	156	53	14	4	2	5	458
35	320	140	42	16	8	5	4	535
36	190	176	32	29	1	15	6	449
37	313	99	44	18	2	6	9	491
38	318	122	57	17	4	5	4	527
39	205	140	25	23	3	8	3	407
39A	228	127	16	20	2	2	3	398
40	183	84	43	9	2	4	1	326
40A	122	80	18	11	0	2	2	235
41	246	57	39	6	4	0	3	355
41A	189	44	35	9	1	1	3	282
42	282	57	28	3	3	4	4	381
42A	165	63	46	8	3	12	6	303
43	411	125	58	16	0	1	9	620
44	391	135	63	14	5	6	10	624
45	122	96	27	9	1	1	1	257
45A	251	166	50	21	5	5	7	505
46	223	127	42	14	3	6	3	418
46A	140	103	22	16	1	5	1	288
47	261	187	52	27	2	7	3	539
48	105	84	16	9	3	4	2	223
48A	176	89	41	18	0	9	0	333
49	210	187	44	30	3	4	5	483
50	352	195	36	28	5	5	2	623
51	204	207	37	14	4	9	1	476
51A	170	215	15	27	4	10	1	442
52	153	45	20	4	1	0	4	227
52A	205	50	41	8	2	3	2	311
53	318	120	75	19	6	6	4	548

Contd....

Polling Station Level Election Results

Winner, Runner-up and 3rd Party Position & Winning Margin According to Polling Stations in Paramakudi Assembly in Assembly Election (AE) under Ramanathapuram Parliamentary Constituency in Tamil Nadu (2021)

Polling Station Number	Winner Party	Winner Votes (%)	Runner-up Party	Runner-up Votes (%)	Winning Margin Votes (%)	Third Party	Third Party Votes (%)	Other Votes (%)
57	AIADMK	322 (47.99)	DMK	256 (38.15)	66 (9.84)	MNM	37 (5.51)	56 (8.35)
58	DMK	306 (47.74)	AIADMK	244 (38.07)	62 (9.67)	NTK	40 (6.24)	51 (7.96)
59	AIADMK	343 (55.68)	DMK	174 (28.25)	169 (27.43)	MNM	47 (7.63)	52 (8.44)
60	AIADMK	450 (63.92)	DMK	139 (19.74)	311 (44.18)	NTK	46 (6.53)	69 (9.8)
61	AIADMK	178 (52.66)	DMK	114 (33.73)	64 (18.93)	NTK	20 (5.92)	26 (7.69)
61A	AIADMK	169 (46.81)	DMK	99 (27.42)	70 (19.39)	NTK	59 (16.34)	34 (9.42)
62	AIADMK	120 (44.28)	DMK	106 (39.11)	14 (5.17)	NTK	23 (8.49)	22 (8.12)
63	DMK	191 (45.37)	AIADMK	165 (39.19)	26 (6.18)	MNM	31 (7.36)	34 (8.08)
63A	AIADMK	123 (44.73)	DMK	119 (43.27)	4 (1.46)	NTK	14 (5.09)	19 (6.91)
64	AIADMK	396 (56.49)	DMK	183 (26.11)	213 (30.38)	NTK	85 (12.13)	37 (5.28)
65	AIADMK	172 (50.89)	DMK	126 (37.28)	46 (13.61)	NTK	17 (5.03)	23 (6.8)
65A	AIADMK	140 (40.11)	DMK	134 (38.4)	6 (1.71)	NTK	55 (15.76)	20 (5.73)
66	AIADMK	172 (60.99)	DMK	66 (23.4)	106 (37.59)	NTK	22 (7.8)	22 (7.8)
66A	AIADMK	414 (63.21)	DMK	150 (22.9)	264 (40.31)	NTK	43 (6.56)	48 (7.33)
67	AIADMK	336 (64.62)	DMK	121 (23.27)	215 (41.35)	MNM	28 (5.38)	35 (6.73)
68	NV	NV (NV)	NV	NV (NV)	NV (NV)	NV	NV (NV)	NV (NV)
69	AIADMK	338 (57.29)	DMK	165 (27.97)	173 (29.32)	NTK	36 (6.1)	51 (8.64)
70	DMK	245 (44.3)	AIADMK	241 (43.58)	4 (0.72)	NTK	37 (6.69)	30 (5.42)
71	DMK	309 (46.33)	AIADMK	272 (40.78)	37 (5.55)	MNM	38 (5.7)	48 (7.2)
72	AIADMK	242 (45.83)	DMK	223 (42.23)	19 (3.6)	NTK	30 (5.68)	33 (6.25)
73	AIADMK	326 (57.19)	DMK	171 (30)	155 (27.19)	MNM	30 (5.26)	43 (7.54)
74	AIADMK	350 (53.68)	DMK	228 (34.97)	122 (18.71)	MNM	29 (4.45)	45 (6.9)
75	AIADMK	451 (64.25)	DMK	177 (25.21)	274 (39.04)	NTK	31 (4.42)	43 (6.13)
76	AIADMK	408 (66.23)	DMK	160 (25.97)	248 (40.26)	MNM	23 (3.73)	25 (4.06)
77	AIADMK	239 (47.23)	DMK	190 (37.55)	49 (9.68)	NTK	42 (8.3)	35 (6.92)
78	DMK	306 (54.94)	AIADMK	170 (30.52)	136 (24.42)	NTK	54 (9.69)	27 (4.85)
79	DMK	222 (54.95)	AIADMK	115 (28.47)	107 (26.48)	NTK	33 (8.17)	34 (8.42)
80	DMK	197 (57.94)	AIADMK	108 (31.76)	89 (26.18)	NTK	20 (5.88)	15 (4.41)
80A	DMK	183 (46.56)	AIADMK	133 (33.84)	50 (12.72)	NTK	53 (13.49)	24 (6.11)
81	DMK	178 (44.72)	AIADMK	143 (35.93)	35 (8.79)	NTK	58 (14.57)	19 (4.77)
82	AIADMK	191 (45.48)	DMK	150 (35.71)	41 (9.77)	NTK	47 (11.19)	32 (7.62)
82A	DMK	167 (50)	AIADMK	118 (35.33)	49 (14.67)	NTK	29 (8.68)	20 (5.99)
83	DMK	244 (48.22)	AIADMK	168 (33.2)	76 (15.02)	NTK	59 (11.66)	35 (6.92)
84	AIADMK	147 (44.82)	DMK	131 (39.94)	16 (4.88)	NTK	31 (9.45)	19 (5.79)
84A	AIADMK	276 (48.17)	DMK	222 (38.74)	54 (9.43)	MNM	37 (6.46)	38 (6.63)
85	AIADMK	357 (46.12)	DMK	328 (42.38)	29 (3.74)	NTK	33 (4.26)	56 (7.24)
86	AIADMK	277 (49.2)	DMK	207 (36.77)	70 (12.43)	NTK	37 (6.57)	42 (7.46)

Contd....

Socio-Economic Amenities - Rural

Access to Education Facilities

Particulars	Number of Villages (% of Population)				
	Available	Not Available	If Not Available (Distance of Nearest Facility)		
			A	B	C
Govt. Primary School	103 (98)	4 (2)	2 (0)	0 (0)	0 (0)
Private Primary School	21 (27)	86 (73)	0 (0)	0 (0)	0 (0)
Govt. Middle School	57 (65)	50 (35)	31 (21)	11 (6)	0 (0)
Private Middle School	8 (11)	99 (89)	4 (4)	1 (0)	0 (0)
Govt. Secondary School	20 (28)	87 (72)	41 (33)	37 (29)	0 (0)
Private Secondary School	3 (7)	104 (93)	5 (5)	3 (4)	0 (0)
Govt. Senior Secondary School	9 (15)	98 (85)	27 (25)	50 (42)	8 (4)
Private Senior Secondary School	1 (5)	106 (95)	5 (5)	7 (8)	1 (0)
Govt. Arts and Science Degree College	0 (0)	107 (100)	6 (10)	20 (21)	58 (46)
Private Arts and Science Degree College	0 (0)	107 (100)	0 (0)	9 (11)	14 (12)
Govt. Engineering College	0 (0)	107 (100)	1 (1)	5 (4)	38 (27)
Private Engineering College	1 (1)	106 (99)	4 (4)	15 (21)	43 (42)
Govt. Medicine College	0 (0)	107 (100)	0 (0)	0 (0)	107 (100)
Private Medicine College	0 (0)	107 (100)	0 (0)	0 (0)	0 (0)
Govt. Management Institute	0 (0)	107 (100)	2 (5)	7 (7)	34 (24)
Private Management Institute	1 (1)	106 (99)	6 (7)	6 (7)	51 (48)
Govt. Polytechnic	0 (0)	107 (100)	0 (0)	0 (0)	0 (0)
Private Polytechnic	1 (5)	106 (95)	4 (2)	18 (23)	84 (71)
Govt. Vocational Training School/ITI	0 (0)	107 (100)	0 (0)	3 (2)	49 (40)
Private Vocational Training School/ITI	1 (1)	106 (99)	7 (12)	16 (17)	31 (28)
Govt. Non Formal Training Centre	103 (98)	4 (2)	3 (1)	0 (0)	1 (1)
Private Non Formal Training Centre	1 (1)	106 (99)	0 (0)	0 (0)	0 (0)
Govt. School For Disabled	0 (0)	107 (100)	1 (0)	6 (5)	83 (77)
Private School For Disabled	0 (0)	107 (100)	3 (4)	6 (6)	8 (7)
Government Others	1 (3)	106 (97)	0 (0)	0 (0)	0 (0)
Private Others	3 (4)	104 (96)	0 (0)	0 (0)	0 (0)

Note : Distance A : Less than 5 km; B : Between 5-10 km; C : 10+ km.; Source : Data Analysis is based on 2011 Census.

DISCLAIMER

The Terms of Use and Disclaimer of Datanet India Private Limited (hereinafter referred to as "Datanet") for use of this analysis report of **Paramakudi Assembly Constituency (Paramakudi Vidhan Sabha)** :-

1. **Assembly Factbook™** is a Registered Trade Mark owned by Datanet.
2. All the maps are sketched and graphical representation only and have not been drawn to the scale and also not to represent the actual geographical area or boundary of the unit.
3. The data for the aforesaid analysis is based on authentic sources and has been culled from the various publications of Census, CSO and NSSO for district and block level data, various central and state government departments, Central & State Elections Commissions and the concerned Returning Officers' releases, Electoral Rolls, Election results and allied publications, internal assessment, surveys, estimates and analysis. Therefore, certain adjustment of data at micro level may have been done to arrive closer to the macro data.
4. Data have been provided on an "As Is" and "As AVAILABLE" basis
5. The colours shown in the maps or diagram and charts of a particular party, alliance or AC are indicative and do not represent them.
6. This publication which includes maps, sheets, graphs and data would be the property under copyright of Datanet only. The user may use these for its internal study, analysis and research purposes. It's public display, re-selling or any commercial uses by the user are not allowed.
7. Datanet has taken due care and caution in compilation and processing of data and allied information, but does not guarantee the accuracy, adequacy or completeness of any information/analysis and will be not responsible for any errors or omissions or for the results obtained from the use of such information/analysis.
8. All the contents for the publication have been culled from various authentic sources and Datanet reasonably believes such sources to be reliable, but does not make any representations, express or implied as to the accuracy or fitness of use of such information. The information or contents of the information/analysis do not constitute advice and should not be relied upon in making (or refraining from making) any decision. Any reliance placed upon the information provided by Datanet is the sole responsibility and strictly at the user's risk.
9. In no event will Datanet be liable for any damages (including, without limitation, damages for loss of business projects, or loss of profits) arising in contract, tort or otherwise from the use of or inability to use any of its contents, or from any action taken (or refrained from being taken) as a result of using the analysis or any of its contents. Datanet its directors, owners, editors, officials, employees, distributor and agents or any associate will not be liable for any errors in the information contained or any consequences arising from the use of the contents of the provided information/analysis.
10. If any provision of these terms and conditions is held invalid or illegal or unenforceable for any reason by any court of competent jurisdiction, such provision shall be severed and the remainder of provisions of the terms and conditions shall continue in full force and effect as if the Term of Use had been executed with the invalid, illegal or unenforceable provision eliminated.
11. If there are any discrepancies in the information provided, please bring it to attention of Datanet for suitable rectification measures.

Buy Online This Complete Book At
Datanet India eBooks Store

www.indiastatpublications.com

or go directly at

[http://www.indiastatpublications.com/
Assembly_factbook/Tamil_Nadu/Ramanathapuram/
Paramakudi](http://www.indiastatpublications.com/Assembly_factbook/Tamil_Nadu/Ramanathapuram/Paramakudi)

 **india**stat**elections**

