



Tamil Nadu

# Assembly Factbook™

Ramanathapuram Assembly Constituency



Key Electoral Data of Ramanathapuram  
Assembly Constituency (Vidhan Sabha)

Tamil Nadu

# Assembly Factbook™

Ramanathapuram Assembly Constituency



Ramanathapuram Vidhan Sabha

## **Editor & Director**

Dr. R.K. Thukral

## **Research Editor**

Dr. Shafeeq Rahman

## **Compiled, Researched and Published by Datanet India Pvt. Ltd.**

D-100, 1st Floor,

Okhla Industrial Area, Phase-I,  
New Delhi- 110020.

Ph.: 91-11- 43580781-84

Email : support@indiastatpublications.com

Website : www.indiastatelections.com

## **Online Book Store :**

www.indiastatpublications.com

**Report No. :** AFB/TN-211-0125

**ISBN :** 978-93-5313-838-7

**First Edition :** January, 2018

**Eighth Updated Edition :** January, 2025

**Price :** Rs. 11500/-

US\$ 310

© **Datanet India Pvt. Ltd.**

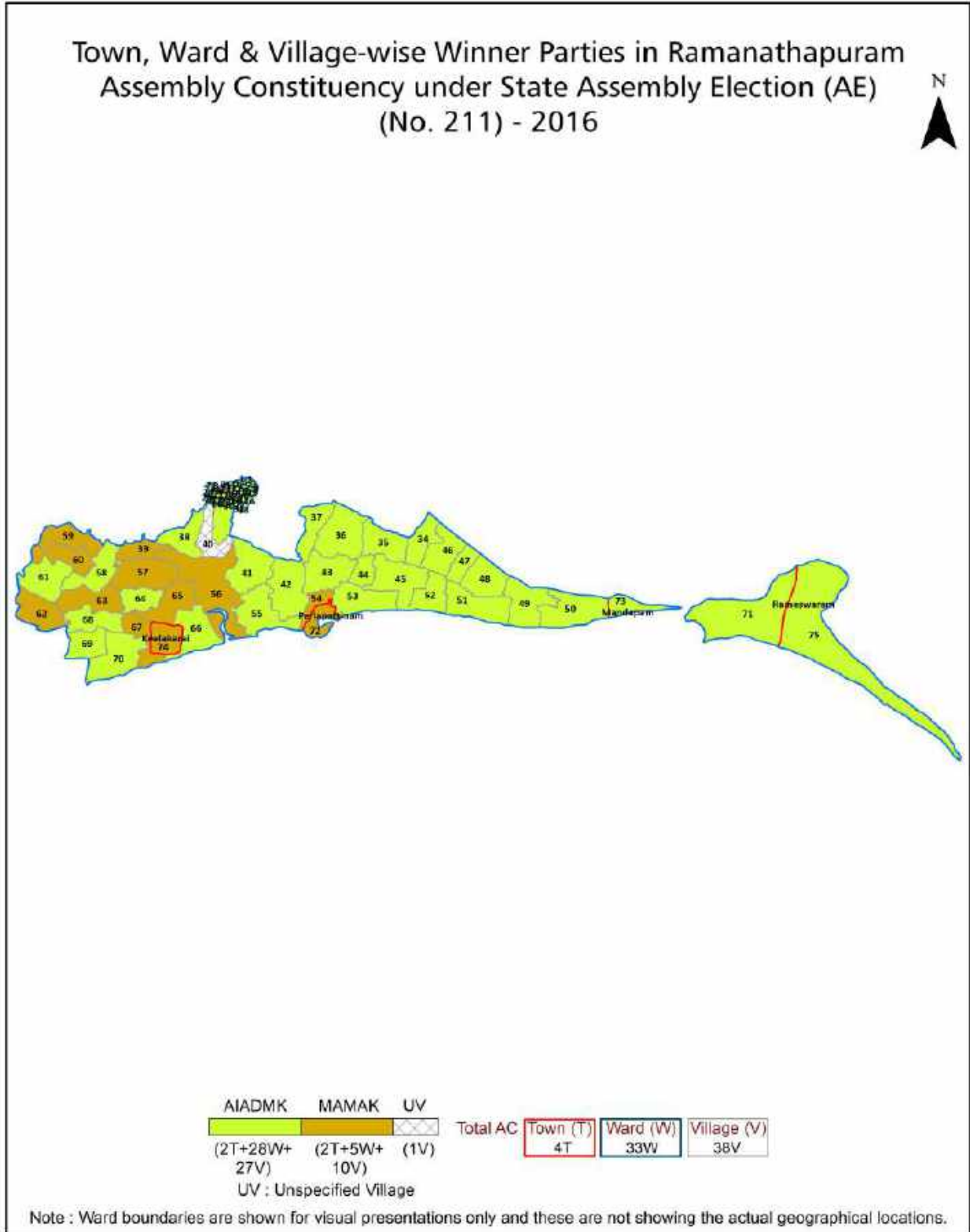
All rights reserved. No part of this book may be reproduced, stored in a retrieval system or transmitted in any form or by any means, mechanical photocopying, photographing, scanning, recording or otherwise without the prior written permission of the publisher. Please refer to Disclaimer at page no. 273 for the use of this publication.

Printed in India

## Contents

No.	Particulars	Page No.
	<b>Introduction</b>	
1	Assembly Constituency - (Vidhan Sabha) at a Glance   Features of Assembly as per Delimitation Commission of India (2008)	1-2
	<b>Location and Political Maps</b>	
2	Location Map   Boundaries of Assembly Constituency - (Vidhan Sabha) in District   Boundaries of Assembly Constituency under Parliamentary Constituency - (Lok Sabha)   Town, Ward & Village-wise Winner Parties- 2024, 2021, 2019, 2016, 2014, 2011 and 2009	3-11
	<b>Administrative Setup (2011)</b>	
3	District   Sub-district   Towns   Villages   Inhabited Villages   Uninhabited Villages   Village Panchayat   Intermediate Panchayat	12-15
	<b>Demographics (2011)</b>	
4	Population   Households   Rural/Urban Population   Towns, Ward and Villages by Population Size   Sex Ratio (Total & 0-6 Years)   Religious Population   Social Population   Literacy Rate	16-18
	<b>Electoral Features</b>	
5	Important Dates of Last Elections Held   Electors by Gender   Service Electors   Voters   Voters Turnout   Polling Stations & Average Number of Electors per Polling Station   Electors by Age Group   Present Elected Representatives	19-24
	<b>Historical Summary Election Results</b>	
6	Vote Share of Major Parties   Winning Margin (Number & Percentage)   Polarity of Parties   Summary Result of Assembly Segment of Parliamentary Elections 2024, 2019, 2014, 2009, 2004 and 1999   Summary Result of Assembly Elections 2021, 2016, 2011, 2006, 2001, 1996, 1991, 1989, 1984, 1980, 1977, 1971 and 1967	25-46
	<b>Polling Station Level Election Results</b>	
7	Name and Number of Polling Station 2024, 2021, 2019, 2016, 2014, 2011 and 2009   Polling Station-wise Electors, Voters & Voters Turnout 2024, 2021, 2019, 2016, 2014, 2011 and 2009   Polling Station wise Elections Results 2024, 2021, 2019, 2016, 2014, 2011 and 2009	47-252
	<b>Share of Assembly Constituency</b>	
8	Share of Assembly Constituency - (Vidhan Sabha) in State, District and Parliamentary Constituency - (Lok Sabha)	253
	<b>Socio-Economic Amenities (2011)</b>	
9	Access to Administrative Units   Agricultural, Manufacturing and Industrial Commodities   Demographic Indicators   Education   Health & Manpower   Drinking Water Supply   Sanitation   Entertainment and Recreations Infrastructure   Power   Food Allocation Distribution and Marketing of Agriculture Commodities Infrastructure   Transport and Road Infrastructure   Communication   Banking and Financial Services   Land Use   Irrigation Source	254-269
10	<b>Abbreviation &amp; Sources</b>	270-272
11	<b>Disclaimer</b>	273

Location & Political Map



## Administrative Setup

### List of Village Panchayat & Intermediate Panchayat (Block) Name - 2011

Village Name	Village Panchayat Name	Intermediate Panchayat Name
Achadipirambu	Rajasuriamadai	Ramanathapuram
Alangulam	Alangulam	Thiruppullani
Attangarai	Attangarai	Mandapam
Enmanamkondan	Enmanamkondan	Mandapam
Kalari	Kalari	Thiruppullani
Kalimankundu	Kalimankundu, Thinaikulam, Methalodai	Thiruppullani
Kanjirangudi	Kanjirangudi	Thiruppullani
Karan	Karan, Vallariodai	Mandapam
Keelakarai	Thillaiyenthal	Thiruppullani
Kudakottai	Utharavai, Kudakotta	Thiruppullani
Kulapatham	Kulapatham	Thiruppullani
Kumbaram	Kumbaram	Mandapam
Kusavankudi	Kusavankudi	Mandapam
Mallal	Mallal	Thiruppullani
Mandapam	Marakayarpattinam, Vedalai	Mandapam
Manikkaneri	Komboothi	Thiruppullani
Mayakulam	Mayakulam	Thiruppullani
Nagachi	Keelanagachi	Mandapam
Nalirukkai	Nalirukkai	Thiruppullani
Nochiyurani	Nochiyurani , Manankudi	Mandapam
Pallamerkkulam	Thillaiyenthal	Thiruppullani
Pamban	Pamban, Thangachimadam	Mandapam
Panaydiyendal	Panaydiyendal	Thiruppullani
Periapattinam (Part)	Muthupettai	Thiruppullani
Perungulam	Perungulam, Sambadaiyarkulam, Valantaravai	Mandapam
Pirappanvalasai	Irumeni, Pirappanvalasa	Mandapam
Pudumadam	Pudumadam	Mandapam
Pullandai	Mayakulam	Thiruppullani
Raghunathapuram	Nainamarakkam, Raghunathapura	Thiruppullani

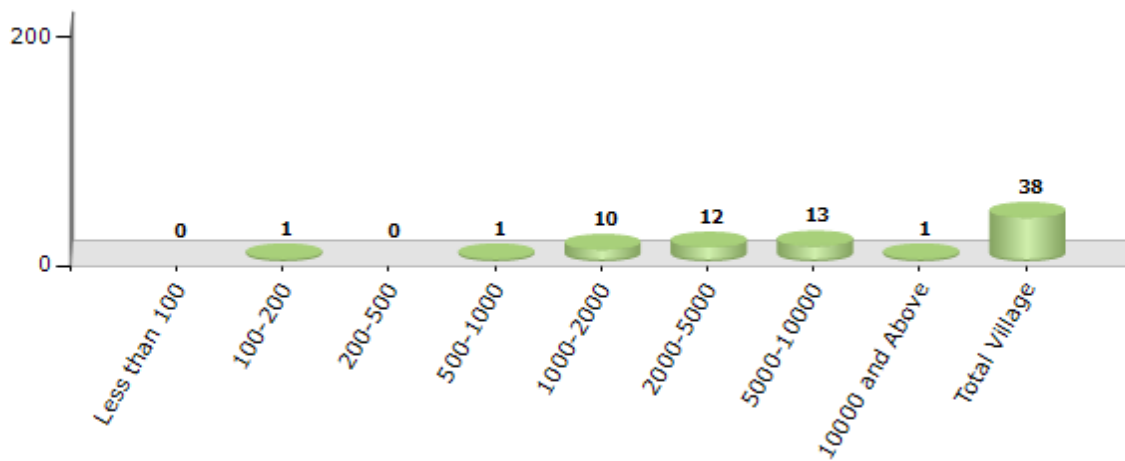
Contd....

Demographics

Number of Villages by Population Size - 2011

Less than 100	100-200	200-500	500-1000	1000-2000	2000-5000	5000-10000	10000 and Above	Total Village
0	1	0	1	10	12	13	1	38

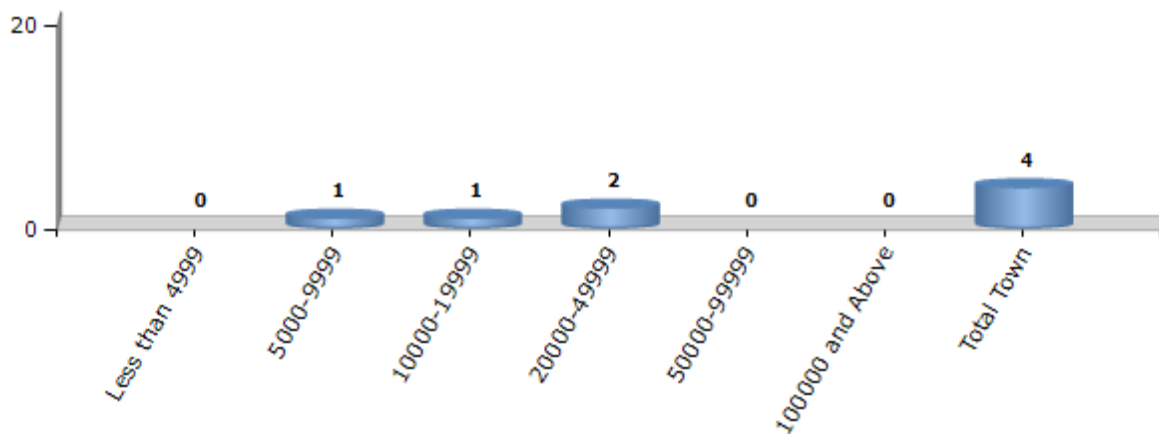
Number of Villages by Population Size - 2011



Number of Towns by Population Size - 2011

Less than 4999	5000-9999	10000-19999	20000-49999	50000-99999	100000 and Above	Total Town
0	1	1	2	0	0	4

Number of Towns by Population Size - 2011



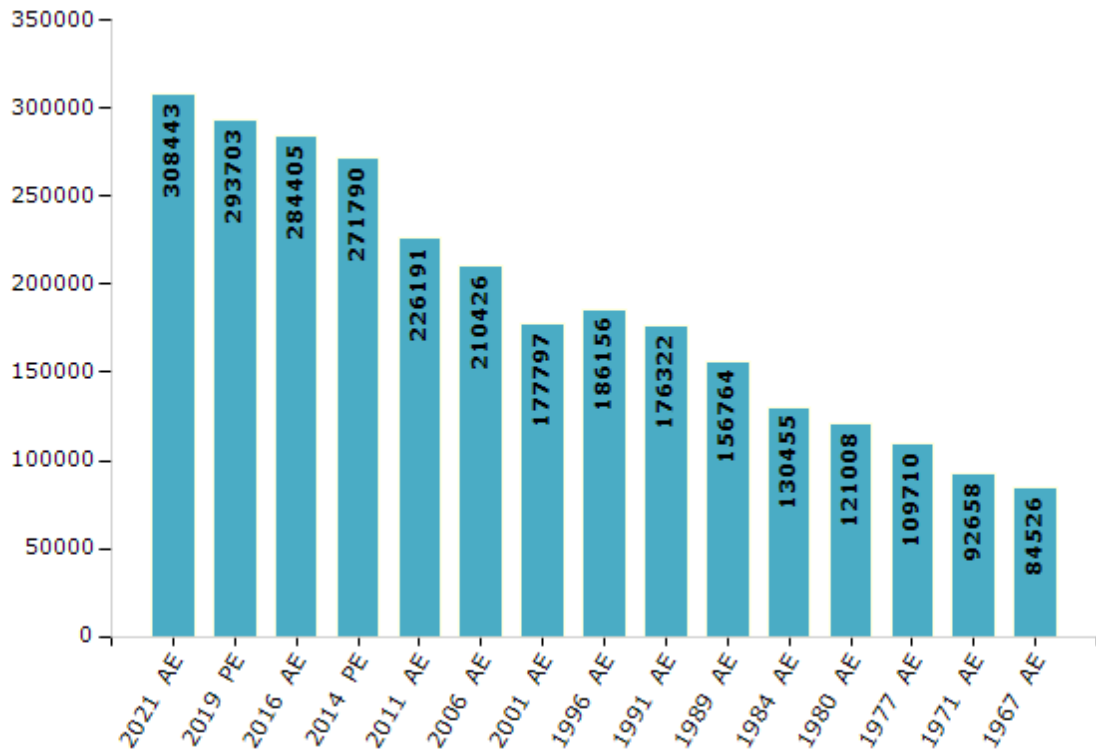


## Electoral Features

### Electors by Male & Female

Year	Male	Female	Others	Total	Year	Male	Female	Others	Total
2021 AE	152841	155581	21	308443	1999 PE	-	-	-	-
2019 PE	146056	147628	19	293703	1996 AE	93235	92921	-	186156
2016 AE	141975	142412	18	284405	1991 AE	89085	87237	-	176322
2014 PE	136282	135487	21	271790	1989 AE	78935	77829	-	156764
2011 AE	113389	112797	5	226191	1984 AE	64240	66215	-	130455
2009 PE	-	-	-	-	1980 AE	59328	61680	-	121008
2006 AE	104034	106392	-	210426	1977 AE	52926	56784	-	109710
2004 PE	-	-	-	-	1971 AE	43669	48989	-	92658
2001 AE	86840	90957	-	177797	1967 AE	-	-	-	84526

Number of Electors



Note : AE : Assembly Election, PE : Assembly Segment of Parliamentary Election



## Historical Summary Election Results

### Summary Result of Assembly Election - 2016

Candidate Name	Party	Votes	Votes %
Manikandan.M	AIADMK	89365	46.3
Jawahirullah.M.H	MAMAK	56143	29.09
Singai Jinnah M.A	DMDK	16353	8.47
Kannan.D	BJP	15029	7.79
Sivakumar.K	NTK	4001	2.07
Shanmugavel.S	IND	2622	1.36
Prabhakaran.S	IND	1868	0.97
Athil Ammen	IND	1157	0.6
Thomas Jeronekumar	TAVK	1111	0.58
Veeraragavan.M	ETMK	750	0.39
Muruganantham	IND	736	0.38
Ramalingam	BSP	693	0.36
Jawahirali.H	IND	455	0.24
Sendurpandian	AIFB	366	0.19
Manikandan.S	IND	345	0.18
Pandi.T	IND	256	0.13
Kannan.A	IND	224	0.12
	NOTA	1528	0.79

## Polling Station Level Election Results

### Number and Name of Polling Stations (PS) (2021)

Number of Polling Stations	Name of Polling Stations	Number of Polling Stations	Name of Polling Stations
1	Panchayat Union Elementary School,New Building Room No.01, South Mallal	17A	Panchayat Union Middle School,,South Building West Side, Chinnapalaiyarenthal
2	Panchayat Union Elementary School,New Building Room No.02, South Mallal	18	Panchayat Union Elementary School,,New Building, Pallamorkulam
3	Panchayat Union Middle School,Alangkulam	19	Panchayat Union Elementary School,,Kompooty
4	Govt. Higher Secondary School,North Building East Side Tiruuthirakosamangai	20	Govt Adi Dravidar High School , Palanchirai
5	Govt. Higher Secondary School,North Buliding West Side T. U. Mangai	21	Panchayat Union Primary School,Kumbidumadurai
5A	Govt. Higher Secondary School,North Buliding West Side T. U. Mangai	22	Nadar Middle School,,South Building, Mavilanthoppu
6	Shanmuga Aided Primary School ,New Building South Side Vellamarichikatti	23	Nadar Middle School, ,Middle Building, Mavilanthoppu
7	Adi Diravidar Welfare Community Hall,Vellamarichikatti	24	Community Hall ,North Side New Mayakulam
8	Panchayat Union Elementary School,Southside, Kalari	25	Community Hall ,South Side New Mayakulam
9	Panchayat Union Elementary School,New Building, Sumaithangi	26	C.S.I. Primary School,Chinnamayakulam
10	Panchayat Union Elementary School,Nallirukkai	27	Panchayat Union Ele School,Pullandhai
10A	Panchayat Union Elementary School,Nallirukkai	27A	Panchayat Union Ele School,Pullandhai
11	Panchayat Union Elementary School,,Panaiyadiyendal	28	Nehruji Nursery & Primary School, North Building Room No.01, Mayakulam.
11A	Panchayat Union Elementary School,,Panaiyadiyendal	29	Nehruji Nursery & Primary School, North Building Room No.02, Mayakulam.
12	Govt. High School ,Velanoor	30	Nehruji Nursery & Primary School, North Building Room No.04, Mayakulam.
12A	Govt. High School ,Velanoor	31	C.S.I. Middle School, West Phase, Southside, ,Keelakarai
13	Panchayat Union Elementary School,North Building South Side Melamadai	32	C.S.I. Middle School ,West Side Middle Building, Keelakarai
14	Panchayat Union Elementary School,South Building North Side Melamadai	32A	C.S.I. Middle School ,West Side Middle Building, Keelakarai
15	Panchayat Union Elementary School,East Portion North Side, Natham	33	Muhyidheeniya Matriculation Higher Secondary School ,West Building North Portion Keelakarai
16	Panchayat Union Elementary School,East Portion South Side, Natham	34	Muhyidheeniya Matriculation Higher Secondary School ,West Building South Portion Keelakarai
17	Panchayat Union Middle School,,South Building West Side, Chinnapalaiyarenthal	35	Islamia Elementary School,North Building East Portion, Keelakarai

Contd....

Polling Station Level Election Results

Polling Station-wise Votes Secured by Overall Top Five Parties in Ramanathapuram Assembly in Assembly Election (AE) under Ramanathapuram Parliamentary Constituency in Tamil Nadu (2021)

Number of Polling Station	Winner - Katharbatcha Muthuramalingam (DMK)	Runner-up - D. Kuppuramu (BJP)	3rd - K.Ilango (NTK)	4th - P. Malai chamy (IND)	5th - G.Muniyasamy (AMMKMNKZ)	NOTA	Other	Total Votes Secured
30	21	44	10	343	1	0	10	429
31	315	91	23	0	19	0	10	458
32	104	275	9	0	6	1	5	400
32A	109	218	30	1	2	3	10	373
33	426	14	11	1	8	0	6	466
34	518	16	20	0	10	2	15	581
35	323	5	7	0	1	1	7	344
36	322	7	7	0	4	0	4	344
36A	207	0	4	0	7	0	2	220
37	408	10	5	1	9	0	10	443
38	453	34	33	0	5	1	13	539
39	249	3	15	0	3	1	6	277
39A	486	3	12	0	9	1	5	516
40	418	9	4	0	10	0	9	450
41	424	3	13	1	10	1	10	462
42	359	2	3	0	12	1	6	383
43	194	8	3	0	2	2	4	213
44	470	9	26	1	23	0	8	537
45	332	3	6	0	12	0	3	356
45A	315	2	8	0	10	3	6	344
46	434	14	19	1	27	2	1	498
47	453	0	17	0	16	0	7	493
48	383	20	17	8	12	1	17	458
49	354	9	13	3	7	0	11	397
50	270	244	43	6	21	2	37	623
51	135	277	34	4	4	1	18	473
51A	150	236	35	0	13	1	19	454
52	358	129	45	1	11	6	19	569
53	396	18	20	0	13	0	5	452
54	332	26	15	0	13	0	4	390
55	394	6	18	1	20	2	4	445
55A	274	6	8	0	13	1	11	313
56	355	42	17	47	28	0	10	499
57	303	38	28	30	15	0	16	430
57A	225	5	18	2	3	0	6	259

Contd....

## Polling Station Level Election Results

**Winner, Runner-up and 3rd Party Position & Winning Margin According to Polling Stations in Ramanathapuram Assembly in Assembly Election (AE) under Ramanathapuram Parliamentary Constituency in Tamil Nadu (2021)**

Polling Station Number	Winner Party	Winner Votes (%)	Runner-up Party	Runner-up Votes (%)	Winning Margin Votes (%)	Third Party	Third Party Votes (%)	Other Votes (%)
62	DMK	336 (92.05)	BJP	7 (1.92)	329 (90.13)	NTK	7 (1.92)	15 (4.11)
62A	DMK	300 (85.47)	BJP	22 (6.27)	278 (79.2)	NTK	16 (4.56)	13 (3.7)
63	DMK	353 (87.38)	NTK	15 (3.71)	338 (83.67)	IND (EV)	10 (2.48)	26 (6.44)
63A	DMK	370 (81.86)	IND (PM)	25 (5.53)	345 (76.33)	AMMKMNKZ	25 (5.53)	32 (7.08)
64	DMK	360 (63.49)	BJP	85 (14.99)	275 (48.5)	IND (PM)	56 (9.88)	66 (11.64)
65	DMK	230 (58.52)	BJP	111 (28.24)	119 (30.28)	NTK	17 (4.33)	35 (8.91)
65A	DMK	135 (45.45)	BJP	128 (43.1)	7 (2.35)	NTK	23 (7.74)	11 (3.7)
66	DMK	318 (77.75)	BJP	55 (13.45)	263 (64.3)	NTK	22 (5.38)	14 (3.42)
67	DMK	182 (64.77)	BJP	51 (18.15)	131 (46.62)	IND (PM)	22 (7.83)	26 (9.25)
67A	DMK	192 (44.76)	BJP	162 (37.76)	30 (7)	IND (PM)	32 (7.46)	43 (10.02)
68	BJP	475 (57.58)	DMK	213 (25.82)	262 (31.76)	IND (PM)	68 (8.24)	69 (8.36)
69	BJP	329 (64.38)	DMK	92 (18)	237 (46.38)	NTK	38 (7.44)	52 (10.18)
69A	BJP	187 (66.08)	DMK	62 (21.91)	125 (44.17)	NTK	11 (3.89)	23 (8.13)
70	BJP	245 (47.48)	DMK	189 (36.63)	56 (10.85)	NTK	42 (8.14)	40 (7.75)
71	BJP	239 (50.53)	DMK	127 (26.85)	112 (23.68)	NTK	49 (10.36)	58 (12.26)
71A	IND (PM)	172 (39.27)	BJP	117 (26.71)	55 (12.56)	DMK	110 (25.11)	39 (8.9)
72	BJP	101 (53.44)	DMK	55 (29.1)	46 (24.34)	NTK	23 (12.17)	10 (5.29)
72A	DMK	350 (53.76)	BJP	213 (32.72)	137 (21.04)	NTK	67 (10.29)	21 (3.23)
73	DMK	214 (40.3)	BJP	199 (37.48)	15 (2.82)	NTK	67 (12.62)	51 (9.6)
74	DMK	236 (42.75)	BJP	205 (37.14)	31 (5.61)	IND (PM)	51 (9.24)	60 (10.87)
75	DMK	531 (86.48)	AMMKMNKZ	27 (4.4)	504 (82.08)	BJP	18 (2.93)	38 (6.19)
75A	DMK	152 (62.81)	BJP	38 (15.7)	114 (47.11)	NTK	24 (9.92)	28 (11.57)
76	DMK	345 (44.86)	BJP	324 (42.13)	21 (2.73)	NTK	56 (7.28)	44 (5.72)
77	DMK	406 (55.54)	BJP	208 (28.45)	198 (27.09)	NTK	42 (5.75)	75 (10.26)
78	DMK	192 (91.87)	NTK	7 (3.35)	185 (88.52)	BJP	3 (1.44)	7 (3.35)
79	BJP	208 (43.33)	DMK	195 (40.63)	13 (2.7)	AMMKMNKZ	33 (6.88)	44 (9.17)
79A	BJP	213 (37.9)	DMK	205 (36.48)	8 (1.42)	NTK	71 (12.63)	73 (12.99)
80	DMK	288 (41.62)	BJP	275 (39.74)	13 (1.88)	AMMKMNKZ	60 (8.67)	69 (9.97)
80A	DMK	107 (41.8)	BJP	88 (34.38)	19 (7.42)	NTK	24 (9.38)	37 (14.45)
81	BJP	283 (35.07)	DMK	251 (31.1)	32 (3.97)	AMMKMNKZ	222 (27.51)	51 (6.32)
82	DMK	135 (57.2)	NTK	46 (19.49)	89 (37.71)	BJP	43 (18.22)	12 (5.08)
82A	DMK	266 (47.16)	BJP	195 (34.57)	71 (12.59)	NTK	68 (12.06)	35 (6.21)
83	BJP	151 (52.25)	DMK	102 (35.29)	49 (16.96)	NTK	19 (6.57)	17 (5.88)
83A	BJP	208 (50.98)	DMK	134 (32.84)	74 (18.14)	NTK	25 (6.13)	41 (10.05)
84	BJP	175 (47.81)	DMK	130 (35.52)	45 (12.29)	NTK	22 (6.01)	39 (10.66)
85	BJP	229 (47.71)	DMK	196 (40.83)	33 (6.88)	NTK	27 (5.63)	28 (5.83)
86	DMK	156 (42.39)	BJP	148 (40.22)	8 (2.17)	NTK	33 (8.97)	31 (8.42)

Contd....

## Socio-Economic Amenities - Rural

### Access to Education Facilities

Particulars	Number of Villages (% of Population)				
	Available	Not Available	If Not Available (Distance of Nearest Facility)		
			A	B	C
Govt. Primary School	36 (99)	2 (1)	1 (0)	0 (0)	0 (0)
Private Primary School	11 (50)	27 (50)	0 (0)	0 (0)	0 (0)
Govt. Middle School	24 (82)	14 (18)	7 (8)	3 (2)	0 (0)
Private Middle School	6 (37)	32 (63)	1 (1)	1 (1)	0 (0)
Govt. Secondary School	14 (60)	24 (40)	8 (11)	8 (10)	0 (0)
Private Secondary School	5 (33)	33 (67)	3 (8)	3 (6)	0 (0)
Govt. Senior Secondary School	9 (50)	29 (50)	7 (13)	9 (14)	4 (3)
Private Senior Secondary School	3 (27)	35 (73)	3 (8)	5 (10)	0 (0)
Govt. Arts and Science Degree College	0 (0)	38 (100)	0 (0)	5 (7)	6 (11)
Private Arts and Science Degree College	2 (5)	36 (95)	4 (13)	13 (47)	8 (17)
Govt. Engineering College	0 (0)	38 (100)	0 (0)	0 (0)	3 (3)
Private Engineering College	0 (0)	38 (100)	2 (6)	13 (19)	20 (72)
Govt. Medicine College	0 (0)	38 (100)	1 (1)	0 (0)	37 (99)
Private Medicine College	0 (0)	38 (100)	0 (0)	0 (0)	0 (0)
Govt. Management Institute	0 (0)	38 (100)	0 (0)	0 (0)	2 (8)
Private Management Institute	0 (0)	38 (100)	2 (6)	9 (14)	25 (72)
Govt. Polytechnic	0 (0)	38 (100)	0 (0)	0 (0)	0 (0)
Private Polytechnic	2 (24)	36 (76)	3 (3)	7 (14)	26 (59)
Govt. Vocational Training School/ITI	0 (0)	38 (100)	0 (0)	4 (8)	20 (46)
Private Vocational Training School/ITI	1 (3)	37 (97)	4 (4)	7 (33)	2 (6)
Govt. Non Formal Training Centre	35 (98)	3 (2)	3 (2)	0 (0)	0 (0)
Private Non Formal Training Centre	0 (0)	38 (100)	0 (0)	0 (0)	0 (0)
Govt. School For Disabled	0 (0)	38 (100)	0 (0)	5 (10)	33 (90)
Private School For Disabled	0 (0)	38 (100)	0 (0)	0 (0)	0 (0)
Government Others	0 (0)	38 (100)	0 (0)	0 (0)	0 (0)
Private Others	0 (0)	38 (100)	0 (0)	0 (0)	0 (0)

Note : Distance A : Less than 5 km; B : Between 5-10 km; C : 10+ km.; Source : Data Analysis is based on 2011 Census.

## DISCLAIMER

The Terms of Use and Disclaimer of Datanet India Private Limited (hereinafter referred to as "Datanet") for use of this analysis report of **Ramanathapuram Assembly Constituency (Ramanathapuram Vidhan Sabha)** :-

1. **Assembly Factbook™** is a Registered Trade Mark owned by Datanet.
2. All the maps are sketched and graphical representation only and have not been drawn to the scale and also not to represent the actual geographical area or boundary of the unit.
3. The data for the aforesaid analysis is based on authentic sources and has been culled from the various publications of Census, CSO and NSSO for district and block level data, various central and state government departments, Central & State Elections Commissions and the concerned Returning Officers' releases, Electoral Rolls, Election results and allied publications, internal assessment, surveys, estimates and analysis. Therefore, certain adjustment of data at micro level may have been done to arrive closer to the macro data.
4. Data have been provided on an "As Is" and "As AVAILABLE" basis
5. The colours shown in the maps or diagram and charts of a particular party, alliance or AC are indicative and do not represent them.
6. This publication which includes maps, sheets, graphs and data would be the property under copyright of Datanet only. The user may use these for its internal study, analysis and research purposes. It's public display, re-selling or any commercial uses by the user are not allowed.
7. Datanet has taken due care and caution in compilation and processing of data and allied information, but does not guarantee the accuracy, adequacy or completeness of any information/analysis and will be not responsible for any errors or omissions or for the results obtained from the use of such information/analysis.
8. All the contents for the publication have been culled from various authentic sources and Datanet reasonably believes such sources to be reliable, but does not make any representations, express or implied as to the accuracy or fitness of use of such information. The information or contents of the information/analysis do not constitute advice and should not be relied upon in making (or refraining from making) any decision. Any reliance placed upon the information provided by Datanet is the sole responsibility and strictly at the user's risk.
9. In no event will Datanet be liable for any damages (including, without limitation, damages for loss of business projects, or loss of profits) arising in contract, tort or otherwise from the use of or inability to use any of its contents, or from any action taken (or refrained from being taken) as a result of using the analysis or any of its contents. Datanet its directors, owners, editors, officials, employees, distributor and agents or any associate will not be liable for any errors in the information contained or any consequences arising from the use of the contents of the provided information/analysis.
10. If any provision of these terms and conditions is held invalid or illegal or unenforceable for any reason by any court of competent jurisdiction, such provision shall be severed and the remainder of provisions of the terms and conditions shall continue in full force and effect as if the Term of Use had been executed with the invalid, illegal or unenforceable provision eliminated.
11. If there are any discrepancies in the information provided, please bring it to attention of Datanet for suitable rectification measures.

**Buy Online This Complete Book At**  
**Datanet India eBooks Store**

[www.indiastatpublications.com](http://www.indiastatpublications.com)

or go directly at

[http://www.indiastatpublications.com/  
Assembly\\_factbook/Tamil\\_Nadu/Ramanathapuram/  
Ramanathapuram](http://www.indiastatpublications.com/Assembly_factbook/Tamil_Nadu/Ramanathapuram/Ramanathapuram)



 **indiastat**elections

