



Tamil Nadu

Assembly Factbook™

Tiruchuli Assembly Constituency



Key Electoral Data of Tiruchuli
Assembly Constituency (Vidhan Sabha)



indiastatpublications

Tamil Nadu

Assembly Factbook™

Tiruchuli Assembly Constituency



Tiruchuli Vidhan Sabha

Editor & Director

Dr. R.K. Thukral

Research Editor

Dr. Shafeeq Rahman

Compiled, Researched and Published by Datanet India Pvt. Ltd.

D-100, 1st Floor,

Okhla Industrial Area, Phase-I,
New Delhi- 110020.

Ph.: 91-11- 43580781-84

Email : support@indiastatpublications.com

Website : www.indiastatelections.com

Online Book Store :

www.indiastatpublications.com

Report No. : AFB/TN-208-0125

ISBN : 978-93-5313-890-5

First Edition : January, 2018

Eighth Updated Edition : January, 2025

Price : Rs. 11500/-

US\$ 310

© Datanet India Pvt. Ltd.

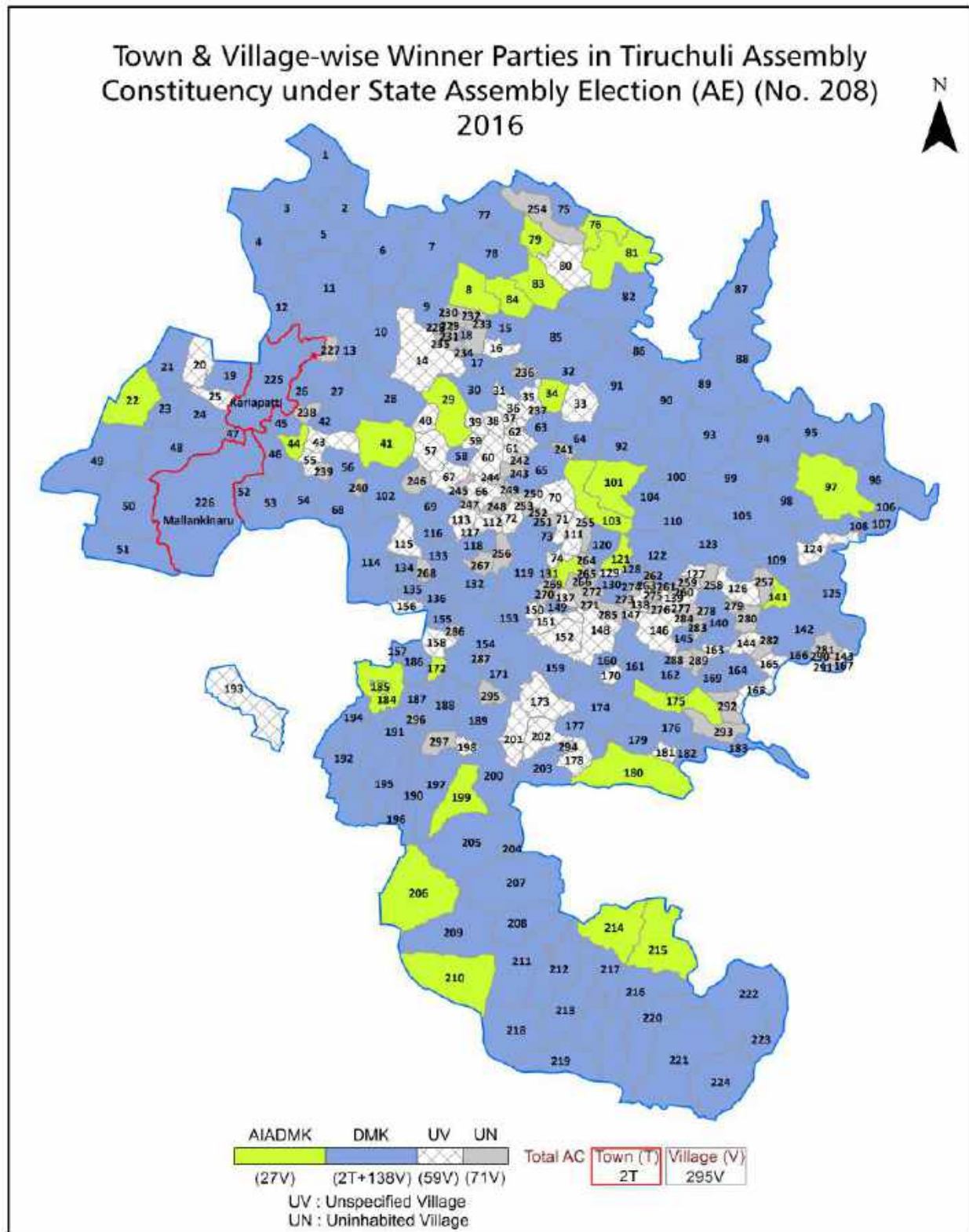
All rights reserved. No part of this book may be reproduced, stored in a retrieval system or transmitted in any form or by any means, mechanical photocopying, photographing, scanning, recording or otherwise without the prior written permission of the publisher. Please refer to Disclaimer at page no. 236 for the use of this publication.

Printed in India

Contents

No.	Particulars	Page No.
	Introduction	
1	Assembly Constituency - (Vidhan Sabha) at a Glance Features of Assembly as per Delimitation Commission of India (2008)	1-2
	Location and Political Maps	
2	Location Map Boundaries of Assembly Constituency - (Vidhan Sabha in District Boundaries of Assembly Constituency under Parliamentary Constituency - (Lok Sabha) Town & Village-wise Winner Parties- 2024, 2021, 2019, 2016, 2014, 2011 and 2009	3-11
	Administrative Setup (2011)	
3	District Sub-district Towns Villages Inhabited Villages Uninhabited Villages Village Panchayat Intermediate Panchayat	12-23
	Demographics (2011)	
4	Population Households Rural/Urban Population Towns and Villages by Population Size Sex Ratio (Total & 0-6 Years) Religious Population Social Population Literacy Rate	24-25
	Electoral Features	
5	Important Dates of Last Elections Held Electors by Gender Service Electors Voters Voters Turnout Polling Stations & Average Number of Electors per Polling Station Electors by Age Group Present Elected Representatives	26-31
	Historical Summary Election Results	
6	Vote Share of Major Parties Winning Margin (Number & Percentage Polarity of Parties Summary Result of Assembly Segment of Parliamentary Elections 2024, 2019, 2014 and 2009 Summary Result of Assembly Elections 2021, 2016 and 2011	32-41
	Polling Station Level Election Results	
7	Name and Number of Polling Station 2024, 2021, 2019, 2016, 2014, 2011 and 2009 Polling Station-wise Electors, Voters & Voters Turnout 2024, 2021, 2019, 2016, 2014, 2011 and 2009 Polling Station wise Elections Results 2024, 2021, 2019, 2016, 2014, 2011 and 2009	42-215
	Share of Assembly Constituency	
8	Share of Assembly Constituency - (Vidhan Sabha) in State, District and Parliamentary Constituency - (Lok Sabha)	216
	Socio-Economic Amenities (2011)	
9	Access to Administrative Units Agricultural, Manufacturing and Industrial Commodities Demographic Indicators Education Health & Manpower Drinking Water Supply Sanitation Entertainment and Recreations Infrastructure Power Food Allocation Distribution and Marketing of Agriculture Commodities Infrastructure Transport and Road Infrastructure Communication Banking and Financial Services Land Use Irrigation Source	217-232
10	Abbreviation & Sources	233-235
11	Disclaimer	236

Location & Political Map



Administrative Setup

List of Village Panchayat & Intermediate Panchayat (Block) Name - 2011

Village Name	Village Panchayat Name	Intermediate Panchayat Name
Achangulam	Pisindi	Kariapatti
Agathakulam	Agathakulam	Narikudi
Aladipatti	Aladipatti	Tiruchuli
Alagianallur	Alagianallur	Kariapatti
Alangulam	Nallukkurichi	Narikudi
Allalaperi	Allalaperi	Kariapatti
Allikkulam	Vakkanangundu	Kariapatti
Amaiperukki	V.Nangoor	Kariapatti
Ambaneri	Mithilaikulam	Tiruchuli
Anaikulam	Anaikulam	Narikudi
Andiyendal	Andiyendal, T.Velangudi	Narikudi
Anikalakkiyendal	Mithilaikulam	Tiruchuli
Arasakulam	Arasakulam, Aviyoor, Kambikudi	Kariapatti
Ariyanendal	Pambatti	Kariapatti
Aruppukottai	Sukkulanatham	Aruppukottai
Athikulam	Thoppur	Kariapatti
Athithnanendal	Maraiyur, Narikudi	Narikudi
Attikulam	Uluthimadai	Narikudi
Aviyoor	Aviyoor	Kariapatti
Bommakottai	Bommakottai	Tiruchuli
Chandrankulam	Thonugal	Kariapatti
Chatrampuliangulam	Chartapuliangulam	Kariapatti
Chettikulam	K.Chettikulam	Tiruchuli
Chinna Alangulam	Mudukkangulam	Kariapatti
Chithanendal	S.Maraikulam	Kariapatti
Chittalakundu	Keelakandamangalam	Tiruchuli
Chittumoonradaippu	Vakkanangundu	Kariapatti
Chokkampatti	Pannikuruppu	Kariapatti
Chokkanendal	Mudukkangulam	Kariapatti

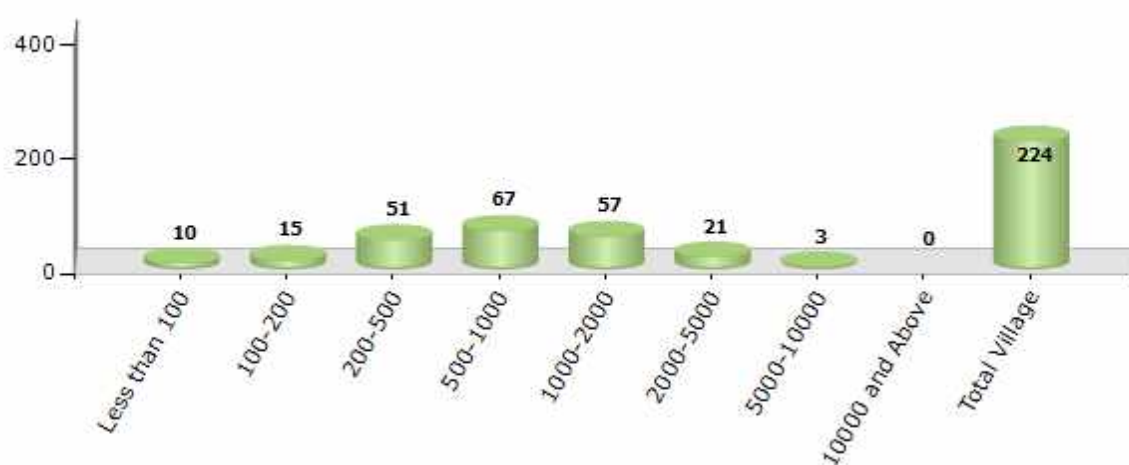
Contd....

Demographics

Number of Villages by Population Size - 2011

Less than 100	100-200	200-500	500-1000	1000-2000	2000-5000	5000-10000	10000 and Above	Total Village
10	15	51	67	57	21	3	0	224

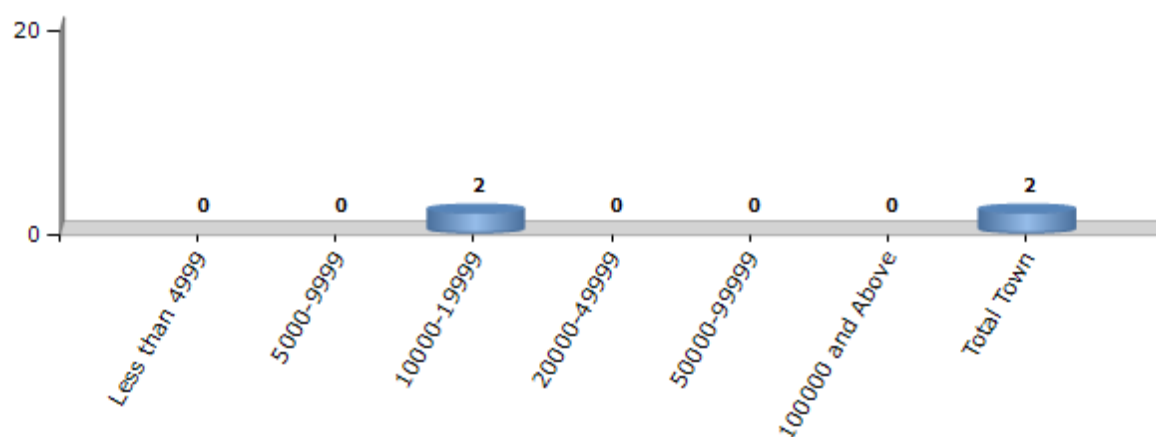
Number of Villages by Population Size - 2011



Number of Towns by Population Size - 2011

Less than 4999	5000-9999	10000-19999	20000-49999	50000-99999	100000 and Above	Total Town
0	0	2	0	0	0	2

Number of Towns by Population Size - 2011

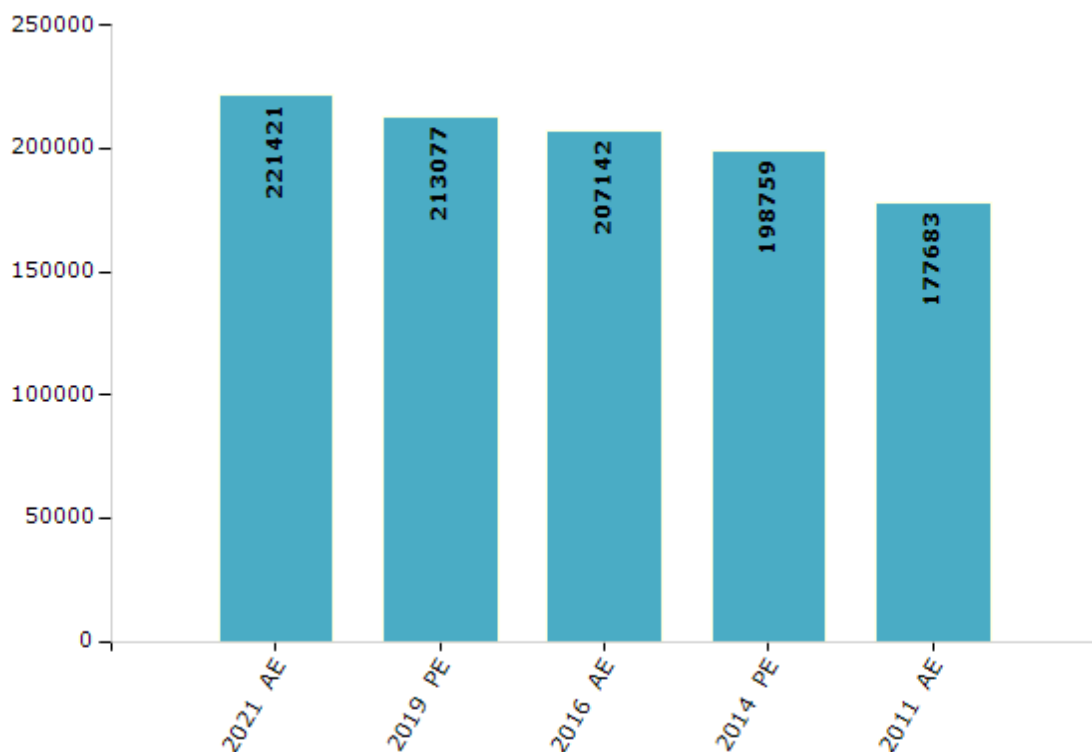


Electoral Features

Electors by Male & Female

Year	Male	Female	Others	Total	Year	Male	Female	Others	Total
2021 AE	108645	112764	12	221421	1999 PE	-	-	-	-
2019 PE	104965	108103	9	213077	1996 AE	-	-	-	-
2016 AE	102424	104713	5	207142	1991 AE	-	-	-	-
2014 PE	98637	100116	6	198759	1989 AE	-	-	-	-
2011 AE	88191	89491	1	177683	1984 AE	-	-	-	-
2009 PE	-	-	-	-	1980 AE	-	-	-	-
2006 AE	-	-	-	-	1977 AE	-	-	-	-
2004 PE	-	-	-	-	1971 AE	-	-	-	-
2001 AE	-	-	-	-	1967 AE	-	-	-	-

Number of Electors



Note : AE : Assembly Election, PE : Assembly Segment of Parliamentary Election

Historical Summary Election Results

Summary Result of Assembly Election - 2016

Candidate Name	Party	Votes	Votes %
Thangam Thenarasu	DMK	89927	53.61
Dinesh Babu, K.	AIADMK	63350	37.77
Raju, T.	DMDK	5799	3.46
Ravirajan, B.	BJP	1779	1.06
Vairaseeman, G.	IND	1074	0.64
Palanisamy, K.	NTK	795	0.47
Siva Ilangovan	BSP	576	0.34
Sekar, M.	IND	506	0.3
Thangapandian	IND	504	0.3
Velmurugan,U.	IND	463	0.28
Manikandan, J.	IND	441	0.26
Marimuthu, G.	IND	264	0.16
Muniasamy, A.	PMK	260	0.15
Jegan Sakkaravarthi, M.	AIFB	226	0.13
Sethuramalingam, S.	IND	178	0.11
Chennakesavan, P.	IND	95	0.06
Krishnan, P.	IND	90	0.05
Kalimuthu, S.	IND	87	0.05
	NOTA	1328	0.79

Polling Station Level Election Results

Number and Name of Polling Stations (PS) (2021)

Number of Polling Stations	Name of Polling Stations	Number of Polling Stations	Name of Polling Stations
1	Panchayat Union Middle School, New Building, Eastern facing, Mangulam- 626106	18A	Panchayat Union Elementary School ,Keela upplikundu-625022
2	Panchayat Union Primary School ,West Portion old building, Kurandi- 626106	19	Panchayat Union Primary School ,New Building, South side, S.Kallupatti-626106
3	Govt.High School ,Easternside Add.Building South Portion, Kurandi- 626106	20	Panchayat Union Primary School ,New Building, Nouth side, S.Kallupatti-626106
4	Panchayat Union Middle School Melakallangulam ,Melakallangulam	21	Panchayat Union Middle School ,East Building (Old Building) Kambikudi-626106
5	Panchayat Union primary School Nasarpuliyankulam ,Panchayat union primary school East side building west facing Nasarpuliyankulam	22	Panchayat Union Primary School ,Tharaganendal- 626106
6	Panchayat Union Primary School ,SSA Additional Class Room Building,East facing,south side Room k.Alangulam	23	P.U.PRIMARY SCHOOL, North Building, East side, 5th class Room. Manthiriodai
7	Panchayat Union Middle School ,Soth Portion, New Building Thimmapuram- 626106	23A	P.U.PRIMARY SCHOOL, North Building, East side, 5th class Room. Manthiriodai
8	Panchayat Union Elementary School ,Soth Portion, Mustakurutchi- 626106	24	Panchayat Union Middle School ,Meenatchipuram - Gopalakrishnapuram
8A	Panchayat Union Elementary School ,Soth Portion, Mustakurutchi- 626106	25	Panchayat Union Middle School ,New Building Pappanam
9	Panchayat Union Middle School ,North portion, old building Arasakulam- 626106	26	Panchayat Union Middle School ,New Building V.Nangoor
9A	Panchayat Union Middle School ,North portion, old building Arasakulam- 626106	27	Panchayat Union Middle School ,East side New Building T Veppankulam
10	Panchayat Union Middle School ,Old building South portion, Arasakulam- 626106	28	Panchayat Union Middle School ,South Side Building East Facing A Thotiyankulam
11	Govt Higher Sec School, South Building,west side, IX class Room.Aviyoor	29	Panchayat Union Primary School ,M.Iluppaikulam- 626106
12	Govt Higher Sec School East Building, South side. Aviyoor	30	Government High School ,RMSA Additional Double class Room. West Facing 9th Std B Mudukkankulam- 626106
13	Panchayat Union Primary School ,South Portion, Aviyur-626106	31	Government High School ,Eastern portion Building Mudukkankulam
14	Panchayat Union Primary School ,SSA Building, East Portion, Aviyur-626106	32	Panchayat Union Elementary School ,North Building North Portion, Sokkanenthal
15	Panchayat Union Primary School ,SSA Building, West Portion, Aviyur-626106	33	Panchayat Union Elementary School ,New Building, South Portion Thenoor
15A	Panchayat Union Primary School ,SSA Building, West Portion, Aviyur-626106	33A	Panchayat Union Elementary School ,New Building, South Portion Thenoor
16	Panchayat Union Primary School ,Old Building D. Kadambangulam	34	Govt. High Sec School ,Eastern Side, New building S.Maraikulam-626607
17	Panchayat Union Primary School ,East Side Building Pullur	35	Govt Higher Secendary School S Maraikulam ,East Portion S.Maraikulam-626607
18	Panchayat Union Elementary School ,Keela upplikundu-625022	36	Government High School ,Main Block North Portion,West Corner Room Vallappanpatti-626106

Contd....

Polling Station Level Election Results

Polling Station-wise Votes Secured by Overall Top Five Parties in Tiruchuli Assembly in Assembly Election (AE) under Ramanathapuram Parliamentary Constituency in Tamil Nadu (2021)

Number of Polling Station	Winner - Thangam Thenarasu (DMK)	Runner-up - Rajasekar S (AIADMK)	3rd - Anandhajothi A (NTK)	4th - Sivasamy K K (AMMKMNKZ)	5th - Arun kumar V (IND)	NOTA	Other	Total Votes Secured
31	425	178	47	63	0	2	28	743
32	218	65	43	28	0	3	10	367
33	288	149	58	10	0	1	8	514
33A	318	152	16	3	0	0	11	500
34	354	220	56	27	0	1	6	664
35	459	158	50	30	0	2	8	707
36	283	173	44	51	8	3	14	576
36A	299	173	23	48	1	0	8	552
37	456	225	85	21	0	2	16	805
38	407	201	67	15	0	3	20	713
39	290	196	45	5	1	2	10	549
40	280	203	54	3	0	3	6	549
40A	334	203	39	2	0	1	13	592
41	518	144	38	17	0	5	21	743
42	340	98	47	13	0	2	6	506
42A	400	92	25	10	0	0	18	545
43	388	107	96	17	0	3	31	642
44	316	110	51	38	0	0	15	530
45	247	77	26	30	0	3	13	396
46	431	137	67	27	0	2	30	694
47	259	142	45	29	0	5	17	497
47A	279	140	22	32	0	5	19	497
48	257	136	50	15	2	6	15	481
49	382	129	70	9	1	2	20	613
50	216	91	52	12	2	4	10	387
50A	219	84	38	6	1	6	16	370
51	375	92	68	22	1	7	26	591
52	361	70	53	23	0	1	18	526
53	349	127	69	34	0	5	16	600
54	443	139	79	13	0	6	18	698
55	507	134	97	18	2	9	26	793
56	512	271	64	8	0	10	51	916
57	436	152	35	19	0	3	19	664
58	400	119	39	5	0	7	23	593
59	332	124	42	43	0	3	28	572

Contd....

Polling Station Level Election Results

Winner, Runner-up and 3rd Party Position & Winning Margin According to Polling Stations in Tiruchuli Assembly in Assembly Election (AE) under Ramanathapuram Parliamentary Constituency in Tamil Nadu (2021)

Polling Station Number	Winner Party	Winner Votes (%)	Runner-up Party	Runner-up Votes (%)	Winning Margin Votes (%)	Third Party	Third Party Votes (%)	Other Votes (%)
64	DMK	205 (46.49)	AIADMK	181 (41.04)	24 (5.45)	NTK	32 (7.26)	23 (5.22)
65	DMK	400 (63.39)	AIADMK	125 (19.81)	275 (43.58)	NTK	40 (6.34)	66 (10.46)
66	DMK	358 (60.07)	AIADMK	163 (27.35)	195 (32.72)	NTK	44 (7.38)	31 (5.2)
67	DMK	412 (68.1)	AIADMK	93 (15.37)	319 (52.73)	NTK	42 (6.94)	58 (9.59)
68	DMK	332 (56.66)	AIADMK	131 (22.35)	201 (34.31)	AMMKMNKZ	88 (15.02)	35 (5.97)
69	DMK	288 (54.24)	AIADMK	179 (33.71)	109 (20.53)	NTK	22 (4.14)	42 (7.91)
70	DMK	405 (56.49)	AIADMK	193 (26.92)	212 (29.57)	NTK	62 (8.65)	57 (7.95)
71	DMK	326 (65.46)	AIADMK	109 (21.89)	217 (43.57)	NTK	29 (5.82)	34 (6.83)
72	DMK	398 (51.62)	AIADMK	201 (26.07)	197 (25.55)	NTK	115 (14.92)	57 (7.39)
73	DMK	501 (65.15)	AIADMK	150 (19.51)	351 (45.64)	NTK	76 (9.88)	42 (5.46)
74	DMK	555 (63.28)	AIADMK	197 (22.46)	358 (40.82)	NTK	98 (11.17)	27 (3.08)
75	DMK	371 (54.32)	AIADMK	228 (33.38)	143 (20.94)	NTK	61 (8.93)	23 (3.37)
76	DMK	433 (63.58)	NTK	122 (17.91)	311 (45.67)	AIADMK	114 (16.74)	12 (1.76)
77	DMK	346 (60.28)	AIADMK	171 (29.79)	175 (30.49)	NTK	26 (4.53)	31 (5.4)
78	DMK	188 (44.98)	AIADMK	174 (41.63)	14 (3.35)	NTK	26 (6.22)	30 (7.18)
79	DMK	381 (60.67)	AIADMK	173 (27.55)	208 (33.12)	NTK	49 (7.8)	25 (3.98)
80	DMK	392 (58.07)	AIADMK	152 (22.52)	240 (35.55)	NTK	70 (10.37)	61 (9.04)
81	DMK	265 (59.55)	AIADMK	103 (23.15)	162 (36.4)	NTK	49 (11.01)	28 (6.29)
81A	DMK	274 (59.44)	AIADMK	144 (31.24)	130 (28.2)	NTK	20 (4.34)	23 (4.99)
82	DMK	199 (48.42)	AIADMK	113 (27.49)	86 (20.93)	NTK	64 (15.57)	35 (8.52)
83	DMK	448 (63.46)	AIADMK	113 (16.01)	335 (47.45)	NTK	48 (6.8)	97 (13.74)
84	DMK	212 (60.57)	AIADMK	91 (26)	121 (34.57)	AMMKMNKZ	15 (4.29)	32 (9.14)
85	DMK	274 (57.56)	AIADMK	100 (21.01)	174 (36.55)	NTK	60 (12.61)	42 (8.82)
85A	DMK	326 (60.15)	AIADMK	135 (24.91)	191 (35.24)	NTK	35 (6.46)	46 (8.49)
86	DMK	368 (71.6)	AIADMK	87 (16.93)	281 (54.67)	NTK	27 (5.25)	32 (6.23)
87	DMK	248 (55.98)	AIADMK	115 (25.96)	133 (30.02)	NTK	54 (12.19)	26 (5.87)
87A	DMK	300 (61.22)	AIADMK	145 (29.59)	155 (31.63)	NTK	22 (4.49)	23 (4.69)
88	DMK	271 (54.97)	AIADMK	115 (23.33)	156 (31.64)	NTK	80 (16.23)	27 (5.48)
88A	DMK	304 (60.92)	AIADMK	138 (27.66)	166 (33.26)	NTK	30 (6.01)	27 (5.41)
89	DMK	353 (63.15)	AIADMK	83 (14.85)	270 (48.3)	IND (AV)	46 (8.23)	77 (13.77)
90	DMK	333 (75.34)	AIADMK	61 (13.8)	272 (61.54)	NTK	20 (4.52)	28 (6.33)
91	DMK	558 (69.32)	AIADMK	115 (14.29)	443 (55.03)	NTK	46 (5.71)	86 (10.68)
92	DMK	375 (67.81)	AIADMK	100 (18.08)	275 (49.73)	NTK	33 (5.97)	45 (8.14)
93	DMK	450 (67.98)	AIADMK	106 (16.01)	344 (51.97)	NTK	31 (4.68)	75 (11.33)
94	DMK	373 (67.7)	AIADMK	79 (14.34)	294 (53.36)	NTK	60 (10.89)	39 (7.08)
95	DMK	395 (58.96)	AIADMK	168 (25.07)	227 (33.89)	NTK	59 (8.81)	48 (7.16)
96	DMK	355 (57.82)	AIADMK	127 (20.68)	228 (37.14)	NTK	65 (10.59)	67 (10.91)

Contd....

Socio-Economic Amenities - Rural

Access to Education Facilities

Particulars	Number of Villages (% of Population)				
	Available	Not Available	If Not Available (Distance of Nearest Facility)		
			A	B	C
Govt. Primary School	183 (92)	41 (8)	27 (2)	1 (0)	0 (0)
Private Primary School	32 (28)	192 (72)	1 (0)	0 (0)	0 (0)
Govt. Middle School	99 (66)	125 (34)	90 (21)	23 (7)	0 (0)
Private Middle School	9 (13)	215 (87)	6 (3)	2 (0)	0 (0)
Govt. Secondary School	39 (37)	185 (63)	94 (33)	70 (23)	4 (1)
Private Secondary School	7 (12)	217 (88)	11 (4)	5 (2)	0 (0)
Govt. Senior Secondary School	20 (24)	204 (76)	80 (34)	88 (29)	14 (3)
Private Senior Secondary School	5 (8)	219 (92)	7 (5)	12 (3)	1 (0)
Govt. Arts and Science Degree College	0 (0)	224 (100)	0 (0)	2 (1)	19 (9)
Private Arts and Science Degree College	1 (0)	223 (100)	0 (0)	15 (10)	187 (80)
Govt. Engineering College	0 (0)	224 (100)	0 (0)	0 (0)	15 (8)
Private Engineering College	1 (2)	223 (98)	3 (4)	23 (13)	182 (73)
Govt. Medicine College	0 (0)	224 (100)	0 (0)	0 (0)	219 (99)
Private Medicine College	0 (0)	224 (100)	0 (0)	0 (0)	5 (1)
Govt. Management Institute	0 (0)	224 (100)	1 (0)	0 (0)	87 (36)
Private Management Institute	0 (0)	224 (100)	0 (0)	12 (8)	124 (56)
Govt. Polytechnic	0 (0)	224 (100)	0 (0)	0 (0)	15 (7)
Private Polytechnic	2 (2)	222 (98)	3 (1)	27 (16)	177 (74)
Govt. Vocational Training School/ITI	1 (1)	223 (99)	1 (0)	5 (2)	45 (25)
Private Vocational Training School/ITI	3 (3)	221 (97)	6 (2)	35 (16)	128 (51)
Govt. Non Formal Training Centre	177 (90)	47 (10)	38 (9)	7 (1)	0 (0)
Private Non Formal Training Centre	0 (0)	224 (100)	1 (0)	0 (0)	1 (1)
Govt. School For Disabled	1 (0)	223 (100)	6 (4)	13 (8)	76 (33)
Private School For Disabled	0 (0)	224 (100)	1 (0)	11 (6)	116 (48)
Government Others	0 (0)	224 (100)	0 (0)	0 (0)	1 (1)
Private Others	0 (0)	224 (100)	0 (0)	0 (0)	0 (0)

Note : Distance A : Less than 5 km; B : Between 5-10 km; C : 10+ km.; Source : Data Analysis is based on 2011 Census.

DISCLAIMER

The Terms of Use and Disclaimer of Datanet India Private Limited (hereinafter referred to as "Datanet") for use of this analysis report of **Tiruchuli Assembly Constituency (Tiruchuli Vidhan Sabha)** :-

1. **Assembly Factbook™** is a Registered Trade Mark owned by Datanet.
2. All the maps are sketched and graphical representation only and have not been drawn to the scale and also not to represent the actual geographical area or boundary of the unit.
3. The data for the aforesaid analysis is based on authentic sources and has been culled from the various publications of Census, CSO and NSSO for district and block level data, various central and state government departments, Central & State Elections Commissions and the concerned Returning Officers' releases, Electoral Rolls, Election results and allied publications, internal assessment, surveys, estimates and analysis. Therefore, certain adjustment of data at micro level may have been done to arrive closer to the macro data.
4. Data have been provided on an "As Is" and "As AVAILABLE" basis
5. The colours shown in the maps or diagram and charts of a particular party, alliance or AC are indicative and do not represent them.
6. This publication which includes maps, sheets, graphs and data would be the property under copyright of Datanet only. The user may use these for its internal study, analysis and research purposes. It's public display, re-selling or any commercial uses by the user are not allowed.
7. Datanet has taken due care and caution in compilation and processing of data and allied information, but does not guarantee the accuracy, adequacy or completeness of any information/analysis and will be not responsible for any errors or omissions or for the results obtained from the use of such information/analysis.
8. All the contents for the publication have been culled from various authentic sources and Datanet reasonably believes such sources to be reliable, but does not make any representations, express or implied as to the accuracy or fitness of use of such information. The information or contents of the information/analysis do not constitute advice and should not be relied upon in making (or refraining from making) any decision. Any reliance placed upon the information provided by Datanet is the sole responsibility and strictly at the user's risk.
9. In no event will Datanet be liable for any damages (including, without limitation, damages for loss of business projects, or loss of profits) arising in contract, tort or otherwise from the use of or inability to use any of its contents, or from any action taken (or refrained from being taken) as a result of using the analysis or any of its contents. Datanet its directors, owners, editors, officials, employees, distributor and agents or any associate will not be liable for any errors in the information contained or any consequences arising from the use of the contents of the provided information/analysis.
10. If any provision of these terms and conditions is held invalid or illegal or unenforceable for any reason by any court of competent jurisdiction, such provision shall be severed and the remainder of provisions of the terms and conditions shall continue in full force and effect as if the Term of Use had been executed with the invalid, illegal or unenforceable provision eliminated.
11. If there are any discrepancies in the information provided, please bring it to attention of Datanet for suitable rectification measures.

Buy Online This Complete Book At
Datanet India eBooks Store

www.indiastatpublications.com

or go directly at

[http://www.indiastatpublications.com/
Assembly_factbook/Tamil_Nadu/Ramanathapuram/ Tiruchuli](http://www.indiastatpublications.com/Assembly_factbook/Tamil_Nadu/Ramanathapuram/Tiruchuli)

 **indiastat**elections

