



Tamil Nadu

# Assembly Factbook™

Tiruvadanai Assembly Constituency



Key Electoral Data of Tiruvadanai  
Assembly Constituency (Vidhan Sabha)

Tamil Nadu

# Assembly Factbook™

Tiruvadanai Assembly Constituency



Tiruvadanai Vidhan Sabha

## **Editor & Director**

Dr. R.K. Thukral

## **Research Editor**

Dr. Shafeeq Rahman

## **Compiled, Researched and Published by Datanet India Pvt. Ltd.**

D-100, 1st Floor,

Okhla Industrial Area, Phase-I,  
New Delhi- 110020.

Ph.: 91-11- 43580781-84

Email : support@indiastatpublications.com

Website : www.indiastatelections.com

## **Online Book Store :**

www.indiastatpublications.com

**Report No. :** AFB/TN-210-0125

**ISBN :** 978-93-5313-898-1

**First Edition :** January, 2018

**Eighth Updated Edition :** January, 2025

**Price :** Rs. 11500/-

US\$ 310

© **Datanet India Pvt. Ltd.**

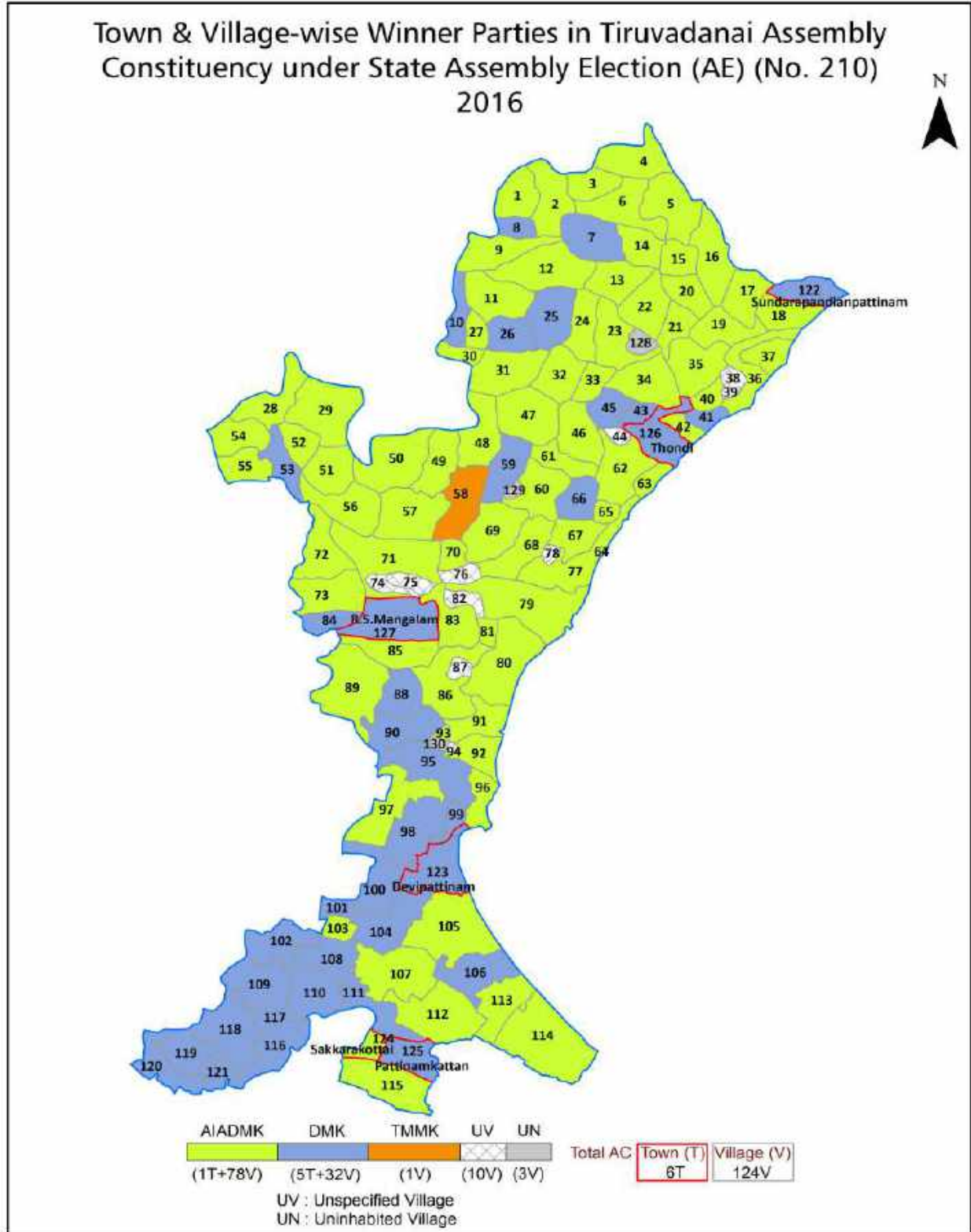
All rights reserved. No part of this book may be reproduced, stored in a retrieval system or transmitted in any form or by any means, mechanical photocopying, photographing, scanning, recording or otherwise without the prior written permission of the publisher. Please refer to Disclaimer at page no. 275 for the use of this publication.

Printed in India

## Contents

No.	Particulars	Page No.
	<b>Introduction</b>	
1	Assembly Constituency - (Vidhan Sabha) at a Glance   Features of Assembly as per Delimitation Commission of India (2008)	1-2
	<b>Location and Political Maps</b>	
2	Location Map   Boundaries of Assembly Constituency - (Vidhan Sabha) in District   Boundaries of Assembly Constituency under Parliamentary Constituency - (Lok Sabha)   Town & Village-wise Winner Parties- 2024, 2021, 2019, 2016, 2014, 2011 and 2009	3-11
	<b>Administrative Setup (2011)</b>	
3	District   Sub-district   Towns   Villages   Inhabited Villages   Uninhabited Villages   Village Panchayat   Intermediate Panchayat	12-19
	<b>Demographics (2011)</b>	
4	Population   Households   Rural/Urban Population   Towns and Villages by Population Size   Sex Ratio (Total & 0-6 Years)   Religious Population   Social Population   Literacy Rate	20-21
	<b>Electoral Features</b>	
5	Important Dates of Last Elections Held   Electors by Gender   Service Electors   Voters   Voters Turnout   Polling Stations & Average Number of Electors per Polling Station   Electors by Age Group   Present Elected Representatives	22-27
	<b>Historical Summary Election Results</b>	
6	Vote Share of Major Parties   Winning Margin (Number & Percentage)   Polarity of Parties   Summary Result of Assembly Segment of Parliamentary Elections 2024, 2019, 2014, 2009, 2004 and 1999   Summary Result of Assembly Elections 2021, 2016, 2011, 2006, 2001, 1996, 1991, 1989, 1984, 1980, 1977, 1971 and 1967	28-49
	<b>Polling Station Level Election Results</b>	
7	Name and Number of Polling Station 2024, 2021, 2019, 2016, 2014, 2011 and 2009   Polling Station-wise Electors, Voters & Voters Turnout 2024, 2021, 2019, 2016, 2014, 2011 and 2009   Polling Station wise Elections Results 2024, 2021, 2019, 2016, 2014, 2011 and 2009	50-254
	<b>Share of Assembly Constituency</b>	
8	Share of Assembly Constituency - (Vidhan Sabha) in State, District and Parliamentary Constituency - (Lok Sabha)	255
	<b>Socio-Economic Amenities (2011)</b>	
9	Access to Administrative Units   Agricultural, Manufacturing and Industrial Commodities   Demographic Indicators   Education   Health & Manpower   Drinking Water Supply   Sanitation   Entertainment and Recreations Infrastructure   Power   Food Allocation Distribution and Marketing of Agriculture Commodities Infrastructure   Transport and Road Infrastructure   Communication   Banking and Financial Services   Land Use   Irrigation Source	256-271
10	<b>Abbreviation &amp; Sources</b>	272-274
11	<b>Disclaimer</b>	275

Location & Political Map



## Administrative Setup

### List of Village Panchayat & Intermediate Panchayat (Block) Name - 2011

Village Name	Village Panchayat Name	Intermediate Panchayat Name
A.Manakudi	A.Manakudi	R.S. Mangalam
Achchundanvayal	Achchundanvayal	Ramanathapuram
Akkalur	Kattivayal	Thiruvadanai
Alagankulam	Alagankulam, Panaikulam	Mandapam
Alagarthevankkottai	Alagarthevankkottai	R.S. Mangalam
Alamalandal	Madavanur	Ramanathapuram
Alikkudi	A.Manakudi	R.S. Mangalam
Anandur	Sirunagudi , Anandu	R.S. Mangalam
Anayarkottai	Sattanur	R.S. Mangalam
Andichiendal	Vennathur	Ramanathapuram
Anjukottai	Anjukottai	Thiruvadanai
Arasur	Periakeeramangalam	Thiruvadanai
Arunuthimangalam	Arunuthimangalam , Janaveli , Melapanaiyur	R.S. Mangalam
Athiyur	Athiyur	Thiruvadanai
Athyuthu	Athyuthu	Ramanathapuram
Attur	Karumozhi Sananvayal	Thiruvadanai
Bagavathimangalam	Arunuthimangalam	R.S. Mangalam
Chittamangalam	Andavorani	Thiruvadanai
Chitrakkottai	Chitrakkottai	Ramanathapuram
Chitturuvadi	Chitturuvadi	R.S. Mangalam
Devipattinam (Part)	Kalanikudi	Ramanathapuram
Ekkakudi	Ekkakudi	Thiruppullani
Govindamangalam	Sevaipattai, Govindamangala	R.S. Mangalam
Gudalur	Gudalur, Ayangudi , Vadakalur	R.S. Mangalam
Kadambakkudi	Achankudi	Thiruvadanai
Kadambanedal	Mugilthagam	Thiruvadanai
Kadambur	Tuthagudi , Kadambu	Thiruvadanai
Kadangudi	Thalirmarungur	Thiruvadanai
Kalangappuli	Paranur	R.S. Mangalam

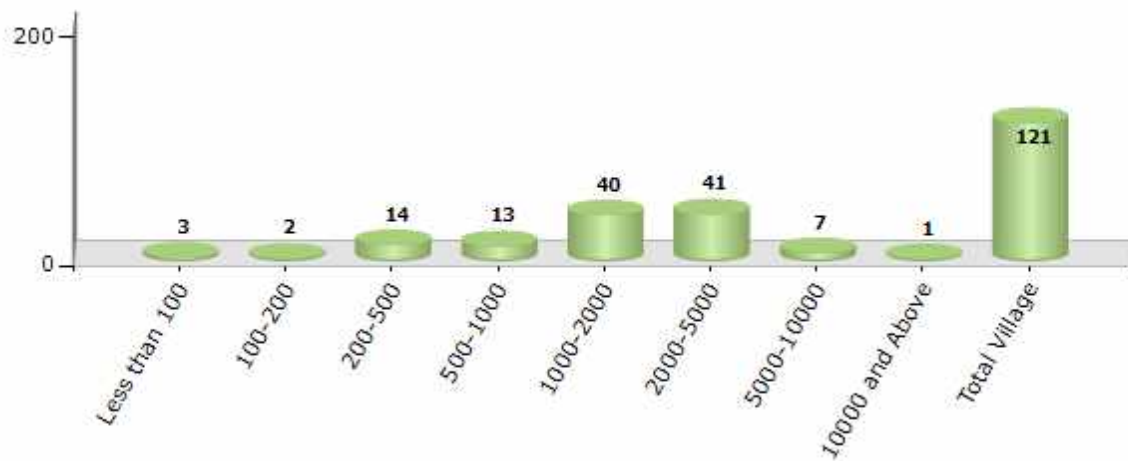
Contd....

## Demographics

### Number of Villages by Population Size - 2011

Less than 100	100-200	200-500	500-1000	1000-2000	2000-5000	5000-10000	10000 and Above	Total Village
3	2	14	13	40	41	7	1	121

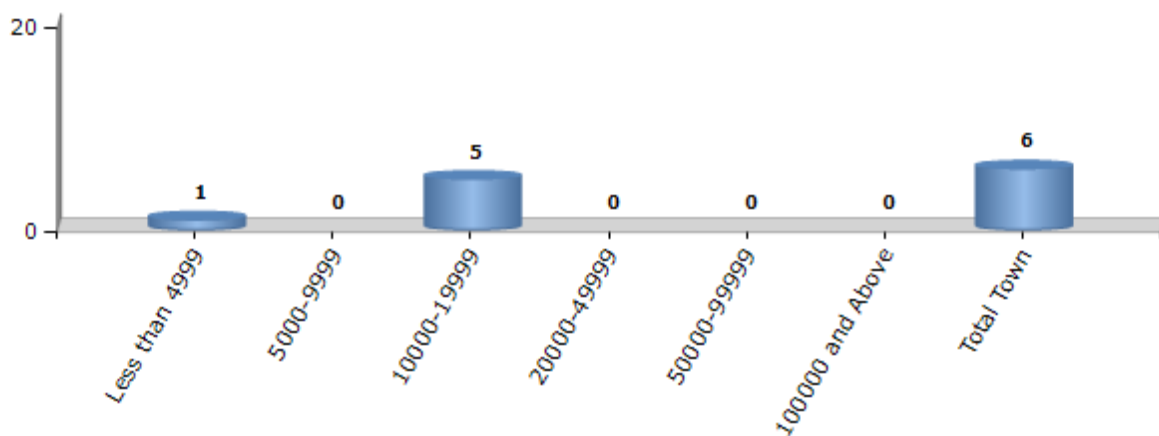
Number of Villages by Population Size - 2011



### Number of Towns by Population Size - 2011

Less than 4999	5000-9999	10000-19999	20000-49999	50000-99999	100000 and Above	Total Town
1	0	5	0	0	0	6

Number of Towns by Population Size - 2011

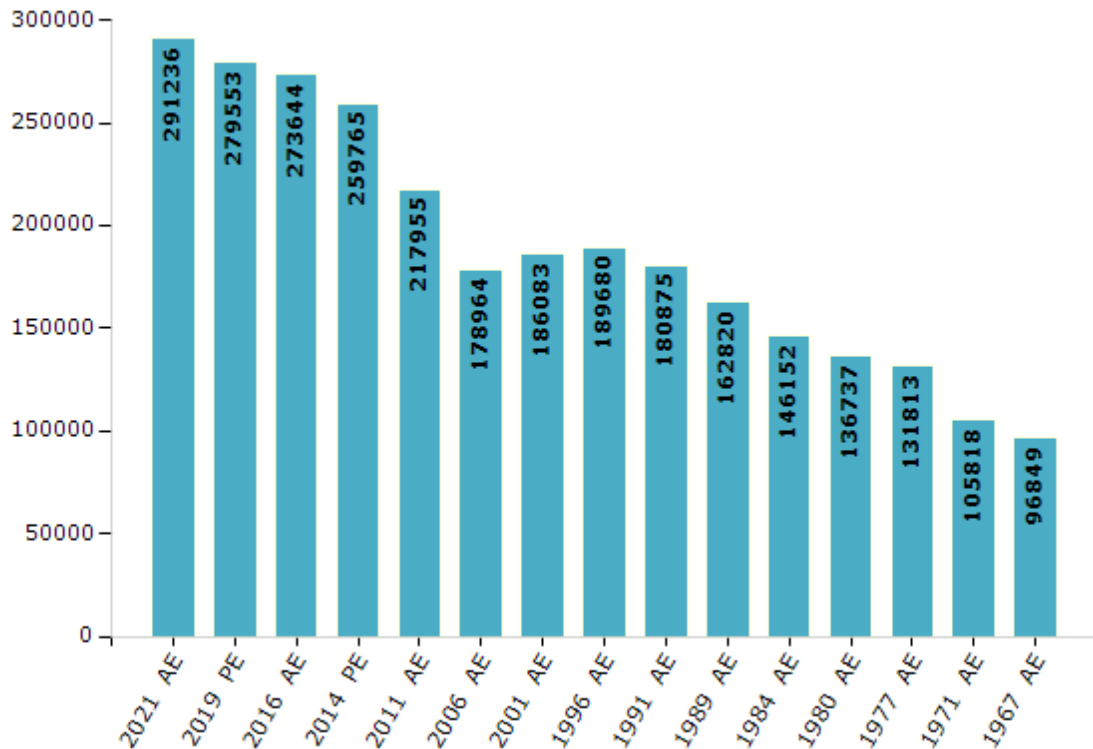


## Electoral Features

### Electors by Male & Female

Year	Male	Female	Others	Total	Year	Male	Female	Others	Total
2021 AE	145716	145499	21	291236	1999 PE	-	-	-	-
2019 PE	140219	139312	22	279553	1996 AE	94874	94806	-	189680
2016 AE	137603	136013	28	273644	1991 AE	89823	91052	-	180875
2014 PE	131531	128207	27	259765	1989 AE	80791	82029	-	162820
2011 AE	109397	108550	8	217955	1984 AE	71447	74705	-	146152
2009 PE	-	-	-	-	1980 AE	66428	70309	-	136737
2006 AE	86628	92336	-	178964	1977 AE	63686	68127	-	131813
2004 PE	-	-	-	-	1971 AE	50342	55476	-	105818
2001 AE	90314	95769	-	186083	1967 AE	-	-	-	96849

Number of Electors



Note : AE : Assembly Election, PE : Assembly Segment of Parliamentary Election



## Historical Summary Election Results

### Summary Result of Assembly Election - 2016

Candidate Name	Party	Votes	Votes %
Karunaas	AIADMK	76786	41.14
Thivakaran. S.P	DMK	68090	36.48
Dhevanathan Yadav.T	BJP	11842	6.34
John Pandian .B	TMMK	9597	5.14
Manimaran.V	DMDK	4913	2.63
Mohamed Shariff Sate	SDPI	4728	2.53
Rajiv Gandhi.R	NTK	3739	2
Anbu Bagurudeen. N	NCP	785	0.42
Nagendran.K	IND	690	0.37
B.Sikkandhar	IND	628	0.34
Ravichandran.S	IND	576	0.31
Pappa.A	IND	552	0.3
Pandi. V	PMK	522	0.28
Suresh.S	IND	477	0.26
Sekar.V	IND	422	0.23
Theivachilai	IND	295	0.16
Santhosh Kumar.K	IND	265	0.14
Mahalingam.M	SMK	243	0.13
Kannadasan.M	IND	233	0.12
Rajaiah Wingate. K	IND	182	0.1
Ramakrishnan	BSP	145	0.08
	NOTA	939	0.5

## Polling Station Level Election Results

### Number and Name of Polling Stations (PS) (2021)

Number of Polling Stations	Name of Polling Stations	Number of Polling Stations	Name of Polling Stations
1	Panchayat Union Middle School, West Side, New Building, Adhangudi	21	Panchayat Union Primary School, (East Portion) Peruvakottai
2	Panchayat Union Primary School, Neivayal	22	Panchayat Union Primary School, (West Portion) Peruvakottai
2A	Panchayat Union Primary School, Neivayal	23	Panchayat Union Primary School, Aduthagudi
3	Panchayat Union Middle School, Iluppakudi	24	Sirumalar Primary School, New Building (South Portion) Aandaoorani
4	Library Building, Karumozhi	25	Sirumalar Primary School, New Building (North Portion) Aandaoorani
5	Panchayat Union Primary School, West Side, Kovani	26	Panchayat Union Primary School, Peramangalam
6	Panchayat Union Middle School, South Portion Palangulam	26A	Panchayat Union Primary School, Peramangalam
7	Panchayat Union Middle School, East Portion Palangulam	27	Panchayat Union Primary School, (West Wing) Sirukambaiyoor.
8	Panchayat Union Primary School, Kadampoor	28	Panchayat Union Primary School, (East Wing) Sirukambaiyoor.
9	Panchayat Union Primary School, Kurunthangudi	29	Panchayat Union Middle School, Pathanakudi.
10	Panchayat Union Elementary School, (West Portion) Kattavilagam.	30	Panchayat Union Middle School, (East Wing) Nilamazhgamangalam
11	Panchayat Union Elementary School, Kallavizhiyenthal	30A	Panchayat Union Middle School, (East Wing) Nilamazhgamangalam
12	Panchayat Union Primary School, (North Portion - West Side) Neerkundram	31	Panchayat Union Middle School, (West Wing) Nilamazhgamangalam
13	Panchayat Union Primary School, (North Portion - East Side) Neerkundram	32	Panchayat Union Primary School,(New Building East Portion) Kattivayal
14	Panchayat Union Primary School, Arivithi	33	Rc Primary School , Eattukudi
15	Panchayat Union Primary School, (East Portion), Kavalaivendran	34	Panchayat Union Middle School, (West Portion), Velliyapuram
16	Panchayat Union Elementary School, (West - North Portion), Keelakkottai.	35	Panchayat Union Middle School, (East Side - New Building), Velliyapuram
17	Panchayat Union Primary School, (West - South Portion), Keelakkottai	36	Panchayat Union Middle School, (North Side - Middle Portion), Velliyapuram
18	Panchayat Union Primary School, (East Portion) Mangalakudi	37	St. Arulanandhar Higher Secondary School, (New Building), Ooriyoor
19	Panchayat Union Primary School, (West Portion) (South Side) Mangalakudi	37A	St. Arulanandhar Higher Secondary School, (New Building), Ooriyoor
20	Panchayat Union Primary School, (West Portion) (North Side), Mangalakudi	38	St. Arulanandhar Higher Secondary School, (East Portion) Ooriyoor

Contd....

## Polling Station Level Election Results

### Polling Station-wise Votes Secured by Overall Top Five Parties in Tiruvadana Assembly in Assembly Election (AE) under Ramanathapuram Parliamentary Constituency in Tamil Nadu (2021)

Number of Polling Station	Winner - Rm. Karumanikam (INC)	Runner-up - Kc. Animuthu (AIADMK)	3rd - V.D.N.Anandh B.E., (AMMKMNKZ)	4th - Jawahar (NTK)	5th - P. Sathyaraj (MNM)	NOTA	Other	Total Votes Secured
33	124	51	64	43	0	0	6	288
34	316	25	48	14	1	3	1	408
35	379	55	43	15	1	3	7	503
36	266	131	80	42	4	4	13	540
37	200	159	51	57	4	2	16	489
37A	96	162	71	28	2	1	8	368
38	275	144	90	57	10	5	10	591
39	158	159	129	42	0	1	7	496
40	148	31	53	6	1	0	1	240
40A	207	24	44	25	0	0	0	300
41	178	22	57	15	0	0	3	275
41A	204	19	30	13	0	1	1	268
42	206	26	24	10	0	0	1	267
42A	213	15	21	25	0	1	6	281
43	262	39	54	37	0	1	5	398
44	253	52	59	46	1	2	6	419
45	178	235	108	42	2	5	8	578
46	153	153	98	50	0	1	17	472
47	149	318	82	47	3	0	13	612
48	37	74	88	16	2	1	6	224
49	164	283	90	25	5	1	19	587
50	235	367	27	42	4	0	20	695
51	173	199	49	21	2	3	9	456
52	153	144	79	25	3	1	10	415
53	104	372	48	53	5	2	13	597
54	151	226	10	57	4	3	6	457
55	221	222	78	49	2	2	10	584
56	186	117	64	38	2	0	7	414
57	124	132	81	41	2	2	4	386
57A	110	132	111	24	3	1	7	388
58	101	139	89	9	2	0	5	345
59	127	137	179	58	4	1	8	514
60	96	94	97	21	0	2	9	319
61	128	147	70	22	3	3	8	381
61A	127	156	65	61	7	2	2	420

Contd....

## Polling Station Level Election Results

### Winner, Runner-up and 3rd Party Position & Winning Margin According to Polling Stations in Tiruvadanai Assembly in Assembly Election (AE) under Ramanathapuram Parliamentary Constituency in Tamil Nadu (2021)

Polling Station Number	Winner Party	Winner Votes (%)	Runner-up Party	Runner-up Votes (%)	Winning Margin Votes (%)	Third Party	Third Party Votes (%)	Other Votes (%)
66	AIADMK	197 (43.88)	INC	152 (33.85)	45 (10.03)	AMMKMNKZ	64 (14.25)	36 (8.02)
67	AIADMK	209 (43.91)	INC	180 (37.82)	29 (6.09)	AMMKMNKZ	43 (9.03)	44 (9.24)
68	AIADMK	250 (51.44)	INC	174 (35.8)	76 (15.64)	NTK	30 (6.17)	32 (6.58)
68A	AIADMK	127 (39.08)	INC	107 (32.92)	20 (6.16)	AMMKMNKZ	52 (16)	39 (12)
69	AIADMK	291 (52.91)	INC	154 (28)	137 (24.91)	AMMKMNKZ	73 (13.27)	32 (5.82)
70	AIADMK	199 (39.72)	INC	149 (29.74)	50 (9.98)	AMMKMNKZ	100 (19.96)	53 (10.58)
71	AIADMK	220 (50.11)	INC	128 (29.16)	92 (20.95)	AMMKMNKZ	45 (10.25)	46 (10.48)
71A	AIADMK	128 (53.33)	INC	86 (35.83)	42 (17.5)	AMMKMNKZ	11 (4.58)	15 (6.25)
72	AIADMK	235 (38.84)	INC	221 (36.53)	14 (2.31)	AMMKMNKZ	72 (11.9)	77 (12.73)
73	INC	176 (45.95)	AIADMK	111 (28.98)	65 (16.97)	NTK	41 (10.7)	55 (14.36)
73A	AIADMK	158 (46.33)	INC	123 (36.07)	35 (10.26)	NTK	34 (9.97)	26 (7.62)
74	AIADMK	340 (53.97)	INC	164 (26.03)	176 (27.94)	NTK	59 (9.37)	67 (10.63)
75	INC	242 (36.95)	AIADMK	229 (34.96)	13 (1.99)	AMMKMNKZ	91 (13.89)	93 (14.2)
76	AIADMK	324 (45.7)	AMMKMNKZ	154 (21.72)	170 (23.98)	INC	117 (16.5)	114 (16.08)
77	AMMKMNKZ	149 (33.11)	AIADMK	121 (26.89)	28 (6.22)	INC	104 (23.11)	76 (16.89)
78	AIADMK	367 (54.29)	AMMKMNKZ	132 (19.53)	235 (34.76)	INC	123 (18.2)	54 (7.99)
79	INC	219 (46.11)	AIADMK	185 (38.95)	34 (7.16)	AMMKMNKZ	29 (6.11)	42 (8.84)
80	INC	221 (33.23)	AIADMK	190 (28.57)	31 (4.66)	AMMKMNKZ	178 (26.77)	76 (11.43)
81	AIADMK	253 (48.65)	AMMKMNKZ	160 (30.77)	93 (17.88)	INC	80 (15.38)	27 (5.19)
82	INC	184 (33.27)	AMMKMNKZ	180 (32.55)	4 (0.72)	AIADMK	153 (27.67)	36 (6.51)
83	AIADMK	193 (44.06)	INC	104 (23.74)	89 (20.32)	AMMKMNKZ	103 (23.52)	38 (8.68)
83A	AIADMK	158 (38.07)	AMMKMNKZ	104 (25.06)	54 (13.01)	INC	99 (23.86)	54 (13.01)
84	AIADMK	213 (36.66)	INC	158 (27.19)	55 (9.47)	AMMKMNKZ	141 (24.27)	69 (11.88)
85	AIADMK	251 (42.47)	INC	218 (36.89)	33 (5.58)	AMMKMNKZ	52 (8.8)	70 (11.84)
86	INC	373 (69.85)	AIADMK	72 (13.48)	301 (56.37)	AMMKMNKZ	62 (11.61)	27 (5.06)
87	AIADMK	298 (55.39)	AMMKMNKZ	100 (18.59)	198 (36.8)	INC	80 (14.87)	60 (11.15)
87A	AIADMK	276 (57.74)	INC	91 (19.04)	185 (38.7)	AMMKMNKZ	65 (13.6)	46 (9.62)
88	AIADMK	483 (65.98)	INC	163 (22.27)	320 (43.71)	AMMKMNKZ	59 (8.06)	27 (3.69)
89	INC	321 (79.85)	AMMKMNKZ	35 (8.71)	286 (71.14)	AIADMK	25 (6.22)	21 (5.22)
90	INC	390 (86.28)	AMMKMNKZ	28 (6.19)	362 (80.09)	NTK	18 (3.98)	16 (3.54)
91	INC	396 (88.79)	AMMKMNKZ	22 (4.93)	374 (83.86)	NTK	17 (3.81)	11 (2.47)
92	INC	466 (88.43)	AMMKMNKZ	35 (6.64)	431 (81.79)	NTK	11 (2.09)	15 (2.85)
93	INC	185 (39.7)	AIADMK	185 (39.7)	0 (0)	NTK	45 (9.66)	51 (10.94)
93A	INC	230 (50.88)	AIADMK	108 (23.89)	122 (26.99)	NTK	69 (15.27)	45 (9.96)
94	INC	276 (80.47)	AMMKMNKZ	26 (7.58)	250 (72.89)	IND (SB)	13 (3.79)	28 (8.16)
94A	INC	272 (89.18)	AMMKMNKZ	17 (5.57)	255 (83.61)	NTK	8 (2.62)	8 (2.62)
95	INC	386 (83.55)	AMMKMNKZ	34 (7.36)	352 (76.19)	AIADMK	21 (4.55)	21 (4.55)

Contd....

## Socio-Economic Amenities - Rural

### Access to Education Facilities

Particulars	Number of Villages (% of Population)				
	Available	Not Available	If Not Available (Distance of Nearest Facility)		
			A	B	C
Govt. Primary School	109 (96)	12 (4)	5 (0)	0 (0)	0 (0)
Private Primary School	30 (40)	91 (60)	1 (0)	1 (1)	0 (0)
Govt. Middle School	62 (69)	59 (31)	37 (16)	7 (5)	0 (0)
Private Middle School	18 (31)	103 (69)	6 (3)	2 (1)	0 (0)
Govt. Secondary School	19 (31)	102 (69)	39 (22)	40 (27)	1 (0)
Private Secondary School	12 (23)	109 (77)	11 (8)	4 (3)	0 (0)
Govt. Senior Secondary School	9 (20)	112 (80)	39 (27)	51 (34)	7 (5)
Private Senior Secondary School	7 (19)	114 (81)	6 (3)	4 (3)	1 (1)
Govt. Arts and Science Degree College	1 (1)	120 (99)	6 (7)	10 (11)	59 (50)
Private Arts and Science Degree College	0 (0)	121 (100)	0 (0)	2 (2)	43 (29)
Govt. Engineering College	1 (1)	120 (99)	1 (0)	10 (11)	45 (39)
Private Engineering College	1 (1)	120 (99)	0 (0)	8 (8)	55 (41)
Govt. Medicine College	0 (0)	121 (100)	0 (0)	0 (0)	121 (100)
Private Medicine College	0 (0)	121 (100)	0 (0)	0 (0)	0 (0)
Govt. Management Institute	0 (0)	121 (100)	0 (0)	0 (0)	17 (15)
Private Management Institute	0 (0)	121 (100)	0 (0)	1 (1)	103 (84)
Govt. Polytechnic	0 (0)	121 (100)	0 (0)	0 (0)	20 (20)
Private Polytechnic	0 (0)	121 (100)	0 (0)	0 (0)	101 (80)
Govt. Vocational Training School/ITI	1 (2)	120 (98)	4 (6)	8 (8)	52 (43)
Private Vocational Training School/ITI	1 (0)	120 (100)	6 (3)	17 (12)	32 (25)
Govt. Non Formal Training Centre	109 (96)	12 (4)	9 (2)	1 (1)	0 (0)
Private Non Formal Training Centre	4 (6)	117 (94)	1 (0)	1 (1)	0 (0)
Govt. School For Disabled	0 (0)	121 (100)	4 (5)	11 (12)	102 (81)
Private School For Disabled	0 (0)	121 (100)	0 (0)	0 (0)	4 (2)
Government Others	0 (0)	121 (100)	0 (0)	0 (0)	0 (0)
Private Others	0 (0)	121 (100)	0 (0)	0 (0)	0 (0)

Note : Distance A : Less than 5 km; B : Between 5-10 km; C : 10+ km.; Source : Data Analysis is based on 2011 Census.

## DISCLAIMER

The Terms of Use and Disclaimer of Datanet India Private Limited (hereinafter referred to as "Datanet") for use of this analysis report of **Tiruvadanai Assembly Constituency (Tiruvadanai Vidhan Sabha)** :-

1. **Assembly Factbook™** is a Registered Trade Mark owned by Datanet.
2. All the maps are sketched and graphical representation only and have not been drawn to the scale and also not to represent the actual geographical area or boundary of the unit.
3. The data for the aforesaid analysis is based on authentic sources and has been culled from the various publications of Census, CSO and NSSO for district and block level data, various central and state government departments, Central & State Elections Commissions and the concerned Returning Officers' releases, Electoral Rolls, Election results and allied publications, internal assessment, surveys, estimates and analysis. Therefore, certain adjustment of data at micro level may have been done to arrive closer to the macro data.
4. Data have been provided on an "As Is" and "As AVAILABLE" basis
5. The colours shown in the maps or diagram and charts of a particular party, alliance or AC are indicative and do not represent them.
6. This publication which includes maps, sheets, graphs and data would be the property under copyright of Datanet only. The user may use these for its internal study, analysis and research purposes. It's public display, re-selling or any commercial uses by the user are not allowed.
7. Datanet has taken due care and caution in compilation and processing of data and allied information, but does not guarantee the accuracy, adequacy or completeness of any information/analysis and will be not responsible for any errors or omissions or for the results obtained from the use of such information/analysis.
8. All the contents for the publication have been culled from various authentic sources and Datanet reasonably believes such sources to be reliable, but does not make any representations, express or implied as to the accuracy or fitness of use of such information. The information or contents of the information/analysis do not constitute advice and should not be relied upon in making (or refraining from making) any decision. Any reliance placed upon the information provided by Datanet is the sole responsibility and strictly at the user's risk.
9. In no event will Datanet be liable for any damages (including, without limitation, damages for loss of business projects, or loss of profits) arising in contract, tort or otherwise from the use of or inability to use any of its contents, or from any action taken (or refrained from being taken) as a result of using the analysis or any of its contents. Datanet its directors, owners, editors, officials, employees, distributor and agents or any associate will not be liable for any errors in the information contained or any consequences arising from the use of the contents of the provided information/analysis.
10. If any provision of these terms and conditions is held invalid or illegal or unenforceable for any reason by any court of competent jurisdiction, such provision shall be severed and the remainder of provisions of the terms and conditions shall continue in full force and effect as if the Term of Use had been executed with the invalid, illegal or unenforceable provision eliminated.
11. If there are any discrepancies in the information provided, please bring it to attention of Datanet for suitable rectification measures.

**Buy Online This Complete Book At**  
**Datanet India eBooks Store**

[www.indiastatpublications.com](http://www.indiastatpublications.com)

or go directly at

[http://www.indiastatpublications.com/  
Assembly\\_factbook/Tamil\\_Nadu/Ramanathapuram/  
Tiruvadanai](http://www.indiastatpublications.com/Assembly_factbook/Tamil_Nadu/Ramanathapuram/Tiruvadanai)

 **india**stat**elections**

