



Tamil Nadu

Assembly Factbook™

Edappadi Assembly Constituency



Key Electoral Data of Edappadi
Assembly Constituency (Vidhan Sabha)



indiastatpublications

Tamil Nadu

Assembly Factbook™

Edappadi Assembly Constituency



Edappadi Vidhan Sabha

Editor & Director

Dr. R.K. Thukral

Research Editor

Dr. Shafeeq Rahman

Compiled, Researched and Published by Datanet India Pvt. Ltd.

D-100, 1st Floor,

Okhla Industrial Area, Phase-I,
New Delhi- 110020.

Ph.: 91-11- 43580781-84

Email : support@indiastatpublications.com

Website : www.indiastatelections.com

Online Book Store :

www.indiastatpublications.com

Report No. : AFB/TN-086-0125

ISBN : 978-93-5313-740-3

First Edition : January, 2018

Eighth Updated Edition : January, 2025

Price : Rs. 11500/-

US\$ 310

© Datanet India Pvt. Ltd.

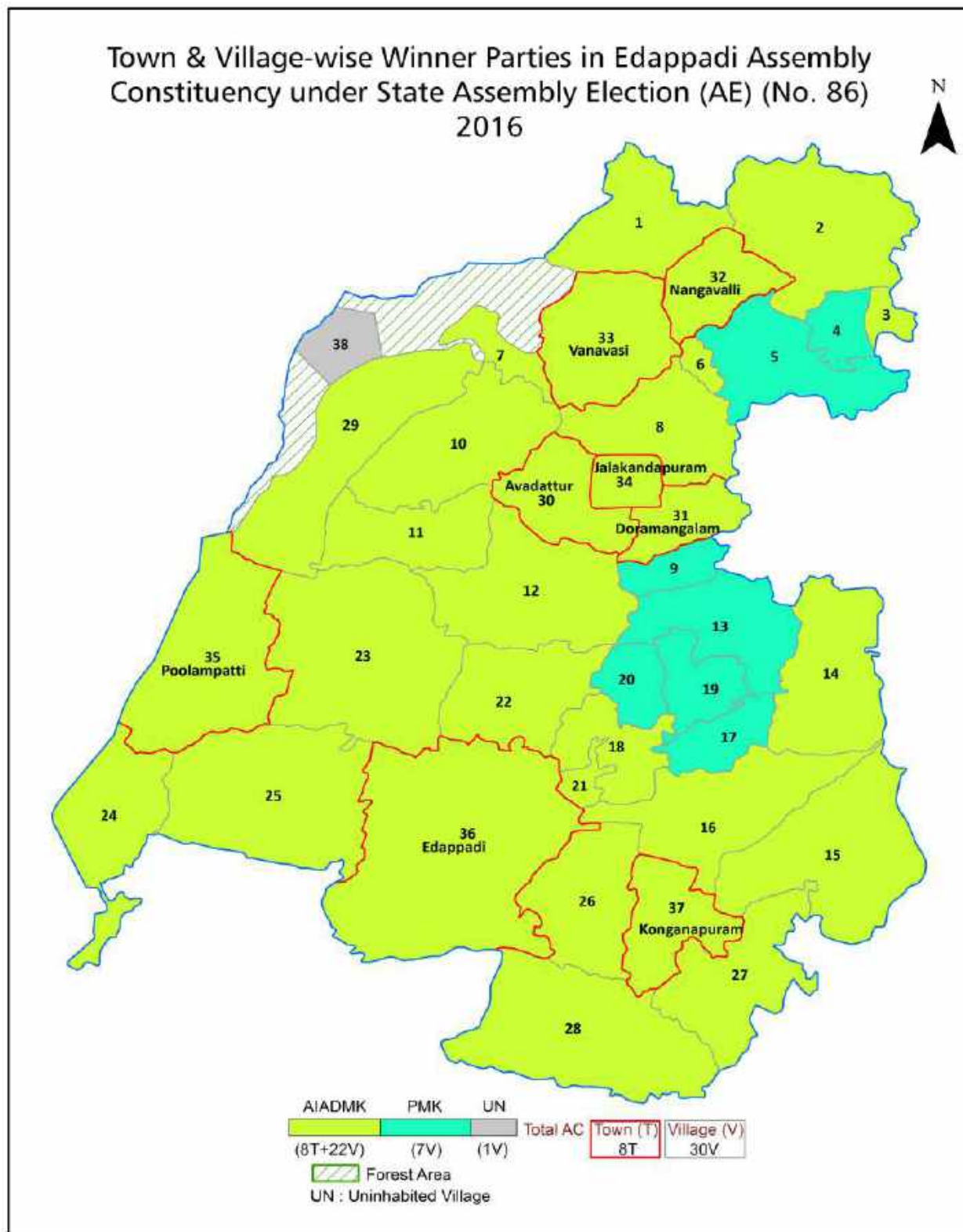
All rights reserved. No part of this book may be reproduced, stored in a retrieval system or transmitted in any form or by any means, mechanical photocopying, photographing, scanning, recording or otherwise without the prior written permission of the publisher. Please refer to Disclaimer at page no. 260 for the use of this publication.

Printed in India

Contents

No.	Particulars	Page No.
	Introduction	
1	Assembly Constituency - (Vidhan Sabha) at a Glance Features of Assembly as per Delimitation Commission of India (2008)	1-2
	Location and Political Maps	
2	Location Map Boundaries of Assembly Constituency - (Vidhan Sabha) in District Boundaries of Assembly Constituency under Parliamentary Constituency - (Lok Sabha) Town & Village-wise Winner Parties- 2024, 2021, 2019, 2016, 2014, 2011 and 2009	3-11
	Administrative Setup (2011)	
3	District Sub-district Towns Villages Inhabited Villages Uninhabited Villages Village Panchayat Intermediate Panchayat	12-14
	Demographics (2011)	
4	Population Households Rural/Urban Population Towns and Villages by Population Size Sex Ratio (Total & 0-6 Years) Religious Population Social Population Literacy Rate	15-16
	Electoral Features	
5	Important Dates of Last Elections Held Electors by Gender Service Electors Voters Voters Turnout Polling Stations & Average Number of Electors per Polling Station Electors by Age Group Present Elected Representatives	17-22
	Historical Summary Election Results	
6	Vote Share of Major Parties Winning Margin (Number & Percentage) Polarity of Parties Summary Result of Assembly Segment of Parliamentary Elections 2024, 2019, 2014, 2009, 2004 and 1999 Summary Result of Assembly Elections 2021, 2016, 2011, 2006, 2001, 1996, 1991, 1989, 1984, 1980, 1977, 1971 and 1967	23-44
	Polling Station Level Election Results	
7	Name and Number of Polling Station 2024, 2021, 2019, 2016, 2014, 2011 and 2009 Polling Station-wise Electors, Voters & Voters Turnout 2024, 2021, 2019, 2016, 2014, 2011 and 2009 Polling Station wise Elections Results 2024, 2021, 2019, 2016, 2014, 2011 and 2009	45-239
	Share of Assembly Constituency	
8	Share of Assembly Constituency - (Vidhan Sabha) in State, District and Parliamentary Constituency - (Lok Sabha)	240
	Socio-Economic Amenities (2011)	
9	Access to Administrative Units Agricultural, Manufacturing and Industrial Commodities Demographic Indicators Education Health & Manpower Drinking Water Supply Sanitation Entertainment and Recreations Infrastructure Power Food Allocation Distribution and Marketing of Agriculture Commodities Infrastructure Transport and Road Infrastructure Communication Banking and Financial Services Land Use Irrigation Source	241-256
10	Abbreviation & Sources	257-259
11	Disclaimer	260

Location & Political Map



Administrative Setup

List of Village Panchayat & Intermediate Panchayat (Block) Name - 2011

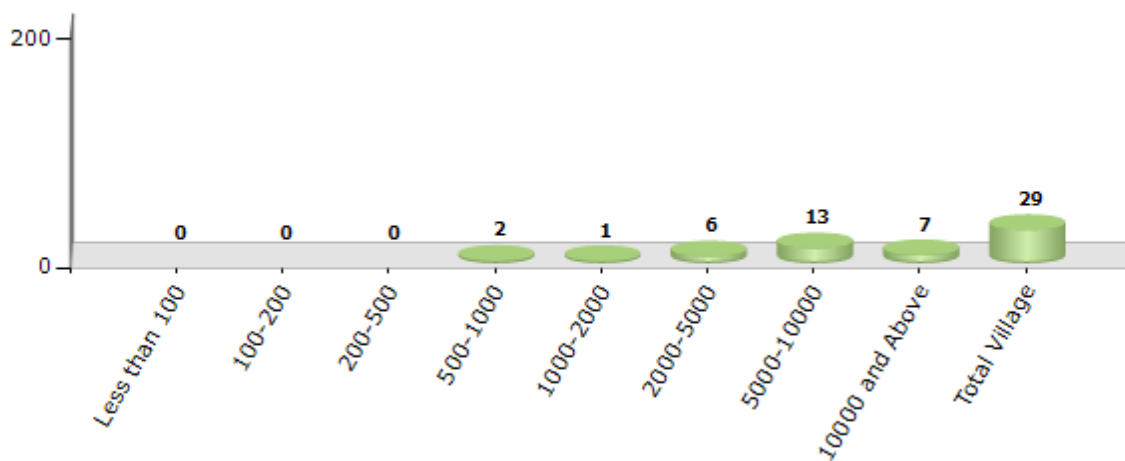
Village Name	Village Panchayat Name	Intermediate Panchayat Name
Adaiyur	Adaiyur	Idappady
Avaniperur(East)	Avaniperur East	Idappady
Chettimankurichi	Chettimankurichi	Idappady
Chinnasoragai	Chinnasoragai	Nangavalli
Chittur	Chittur	Idappady
Dadapuram	Dadapuram	Idappady
Dasagappatti	Periyasoragai	Nangavalli
Erumaipatti	Erumaipatti	Konganapuram
Idupali	Irupali	Idappady
Kachchippalli	Kachipalli	Konganapuram
Karikkapatti	Karikkapatti	Nangavalli
Konasamudram	Konasamudram	Konganapuram
Koranampatti	Koranampatti	Konganapuram
Kurubapatti	Kurumbapatti	Konganapuram
Kuttapatti	Kuttapatti	Mecheri
Mallikuttappatti	Chinnasoragai	Nangavalli
Nedungulam	Nedungulam	Idappady
Pakkanadu	Pakkanadu	Idappady
Pakkanadu R.F.	Pakkanadu	Idappady
Periyasoragai	Periyasoragai	Nangavalli
Puduppalayam	Pudupalayam	Konganapuram
Samudram	Samudram	Konganapuram
Soorappalli	Soorappalli	Nangavalli
Tangayur	Thangayur	Konganapuram
Vanavasi	Sanarapatti	Nangavalli
Veerakkal	Veerakkal	Nangavalli
Vellalapuram	Vellalapuram	Konganapuram
Vellarivalli	Vellarivalli	Idappady
Vembaneri	Vembaneri	Idappady

Demographics

Number of Villages by Population Size - 2011

Less than 100	100-200	200-500	500-1000	1000-2000	2000-5000	5000-10000	10000 and Above	Total Village
0	0	0	2	1	6	13	7	29

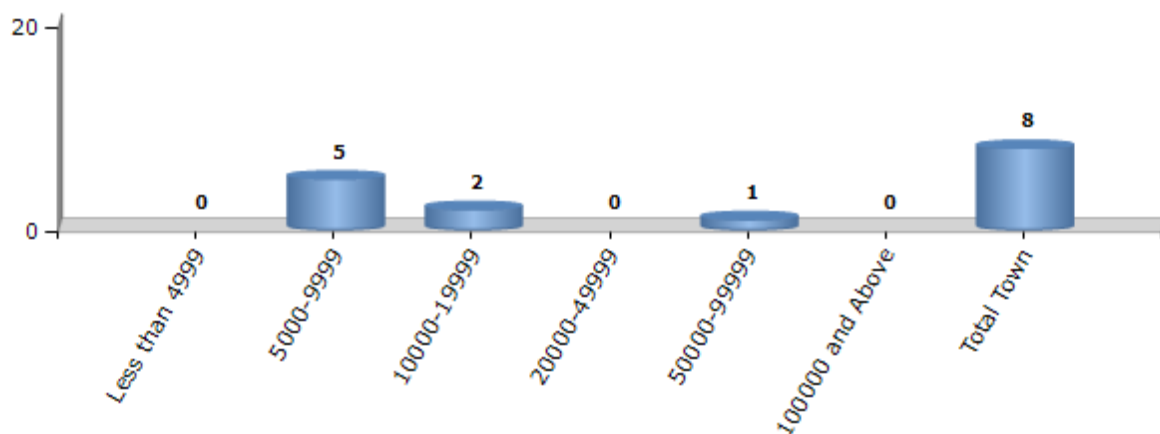
Number of Villages by Population Size - 2011



Number of Towns by Population Size - 2011

Less than 4999	5000-9999	10000-19999	20000-49999	50000-99999	100000 and Above	Total Town
0	5	2	0	1	0	8

Number of Towns by Population Size - 2011



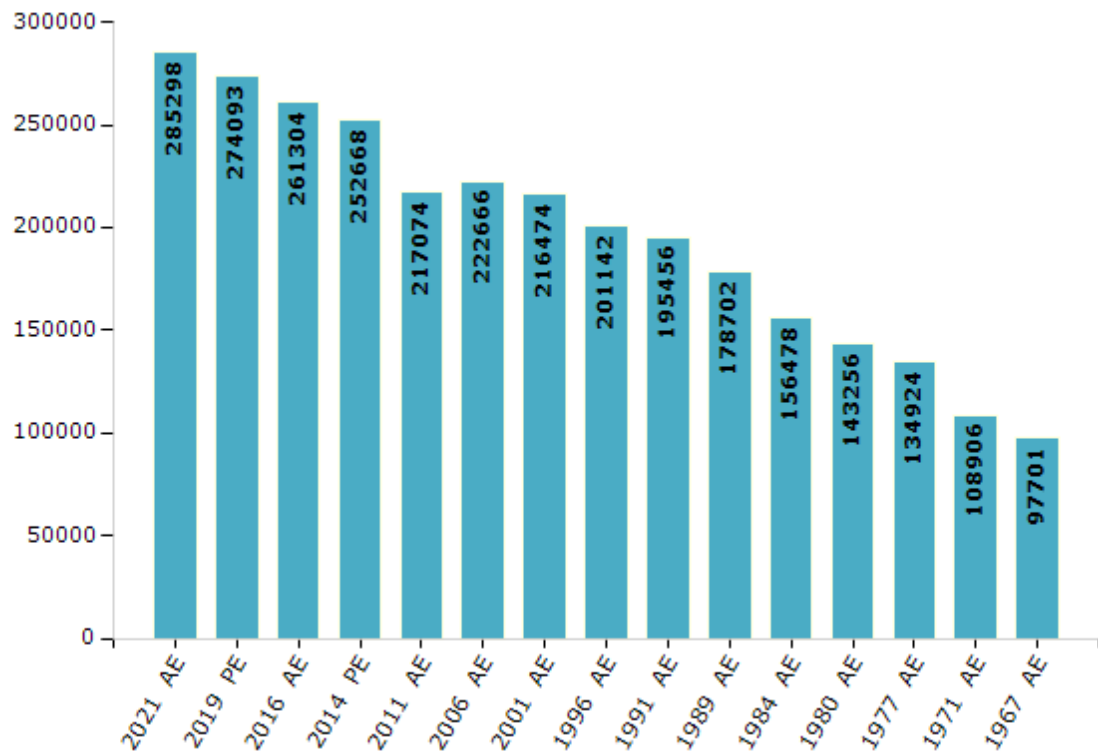
Electoral Features

Electors by Male & Female

Year	Male	Female	Others	Total
2021 AE	145173	140102	23	285298
2019 PE	140192	133887	14	274093
2016 AE	133877	127415	12	261304
2014 PE	130016	122642	10	252668
2011 AE	112259	104811	4	217074
2009 PE	-	-	-	-
2006 AE	112309	110357	-	222666
2004 PE	-	-	-	-
2001 AE	109933	106541	-	216474

Year	Male	Female	Others	Total
1999 PE	-	-	-	-
1996 AE	101530	99612	-	201142
1991 AE	98548	96908	-	195456
1989 AE	89815	88887	-	178702
1984 AE	78621	77857	-	156478
1980 AE	71872	71384	-	143256
1977 AE	67671	67253	-	134924
1971 AE	54163	54743	-	108906
1967 AE	-	-	-	97701

Number of Electors



Note : AE : Assembly Election, PE : Assembly Segment of Parliamentary Election

Historical Summary Election Results

Summary Result of Assembly Election - 2016

Candidate Name	Party	Votes	Votes %
Palaniswami. K	AIADMK	98703	43.74
Annadurai. N	PMK	56681	25.12
Murugesan. P.A.	DMK	55149	24.44
Thangavel. P	CPM	5437	2.41
Palanisamy. K	NCP	1789	0.79
Ramesh. K	NTK	971	0.43
Srinivasan. N	KMDK	959	0.43
Muniraja. E	IND	869	0.39
Kumaresan. M	IND	741	0.33
Sedhupathi. A	IND	487	0.22
Sakthivel. S	IND	460	0.2
Eswaramoorthi. N	IND	432	0.19
Venkatesan. M	IJK	363	0.16
Kuppayee. R	IND	360	0.16
Thirumoorthy. K	JD(U)	330	0.15
	NOTA	1913	0.85

Polling Station Level Election Results

Number and Name of Polling Stations (PS) (2021)

Number of Polling Stations	Name of Polling Stations	Number of Polling Stations	Name of Polling Stations
1	PUES, Kuttapatti, 636453, Terraced Building Facing West North Wing	18A	PUMS, Nangavalli-636454, Terraced Building Facing North West Wing
2	PUES, Kuttapatti, 636453, Terraced Building Facing West South Wing	19	PUMS, Nangavalli-636454, Terraced Building Facing North East Wing
2A	PUES, Kuttapatti, 636453, Terraced Building Facing West South Wing	20	PUMS, Nangavalli-636454, Facing North Terraced Building West Wing
3	PUMS, Virudasampatti, 636453, Terraced Building Facing West North Wing	21	PUMS, Karatupatty-636454, Terraced Building Facing South East Wing
4	PUMS, Virudasampatti, 636453, Terraced Building Facing East South Wing	22	PUMS, Karatupatty-636454, Terraced Building Facing South West Wing
5	PUES, Madhanaickanpatti, 636453, Tiled Building Facing North	23	PUMS, Nangavalli-636454, Terraced Building Facing North West Wing
6	PUES, Madhanaickanpatti, 636453, Tiled Building Facing East South Wing	23A	PUMS, Nangavalli-636454, Terraced Building Facing North West Wing
7	PUES, Kannakkupatti-636453, Tiled Building Facing East North Wing	24	PUES, Vanavasi-636457, Terraced Building Facing North East Wing
8	PUES, Kannakkupatti-636453, Tiled Building Facing East South Wing	25	PUES, Vanavasi-636457, Terraced Building Facing North West Wing
9	PUES, Pazhakaranur-636453, Tiled Building Facing West North Wing	26	PUES, Vanavasi-636457, Terraced Building Facing North Middle Wing
10	PUES, Pazhakaranur-636453, Tiled Building Facing West South Wing	27	PUES, Vanavasi-636457, Terraced Building Facing East North Wing
11	PUMS, Veerakkal-636454, Terraced Building Facing North East Wing	28	PUES, Vanavasi-636457, Terraced Building Facing East North Wing
12	PUMS, Veerakkal-636454, Terraced Building Facing North West Wing	29	PUES, Vanavasi-636457, Facing East Terraced Building South Wing
13	PUMS, Veerakkal-636454, Terraced Building Facing South East Wing	30	PUES, Vanavasi-636457, Terraced Building Facing East South Wing
14	PUMS, Veerakkal-636454, Terraced Building Facing South West Wing	31	PUES, Vanavasi-636457, Terraced Building Facing North East Wing
15	PUES, Pazhakaranur-636454, Additional Terraced Building Facing North	32	PUES, Sanarapatty-636457, Terraced Building Facing South West Wing Library building
15A	PUES, Pazhakaranur-636454, Additional Terraced Building Facing North	32A	PUES, Sanarapatty-636457, Terraced Building Facing South West Wing Library building
16	PUMS, Nangavalli-636454, New Terraced Building Facing South East Wing	33	PUES, Sanarapatty-636457, Facing South Terraced Building East Wing, Library building
16A	PUMS, Nangavalli-636454, New Terraced Building Facing South East Wing	34	PUES, Sanarapatty-636457, Terraced Building Facing South East Wing
17	PUMS, Nangavalli-636454, Terraced Building Facing North East Wing	35	PUES, Sanarapatty-636457, Facing South Terraced Building West Wing
18	PUMS, Nangavalli-636454, Terraced Building Facing North West Wing	36	PUMS, Moolakkadu-636457, Terraced Building Facing North West Wing

Contd....

Polling Station Level Election Results

Polling Station-wise Votes Secured by Overall Top Five Parties in Edappadi Assembly in Assembly Election (AE) under Salem Parliamentary Constituency in Tamil Nadu (2021)

Number of Polling Station	Winner - Edappadi Palaniswami. K (AIADMK)	Runner-up - Sambathkumar. T (DMK)	3rd - Shri Rathna (NTK)	4th - Thasapparaj. D (MNM)	5th - Jamuna. A (BSP)	NOTA	Other	Total Votes Secured
31	315	121	19	9	2	5	17	488
32	427	131	31	6	4	1	9	609
32A	430	107	9	0	3	0	6	555
33	324	100	24	9	2	2	2	463
34	366	254	54	2	1	6	17	700
35	421	210	34	1	5	3	16	690
36	388	105	24	0	1	1	7	526
36A	367	75	10	0	1	1	22	476
37	414	197	8	1	1	5	18	644
37A	406	134	5	0	8	4	24	581
38	457	141	19	2	2	2	13	636
39	470	134	18	3	1	3	7	636
40	541	149	27	5	1	0	10	733
41	423	105	14	1	4	1	4	552
42	380	135	21	3	4	3	6	552
42A	392	81	8	1	0	1	14	497
43	476	114	14	3	8	0	27	642
44	510	152	23	4	4	6	22	721
45	410	103	26	1	1	2	3	546
45A	362	79	9	0	1	0	7	458
46	127	51	6	0	1	0	3	188
47	625	76	23	1	4	1	17	747
48	496	87	24	3	1	2	7	620
49	749	124	25	1	1	4	3	907
50	334	117	16	0	0	2	3	472
51	517	163	18	4	1	1	11	715
52	584	174	34	3	1	3	16	815
53	515	147	30	2	3	1	17	715
54	450	107	24	1	4	1	17	604
55	599	101	8	5	1	1	7	722
56	662	191	29	1	4	3	15	905
57	394	107	13	3	1	4	2	524
58	598	145	16	3	4	2	8	776
59	226	62	4	1	1	2	0	296
60	629	155	11	3	7	4	17	826

Contd....

Polling Station Level Election Results

Winner, Runner-up and 3rd Party Position & Winning Margin According to Polling Stations in Edappadi Assembly in Assembly Election (AE) under Salem Parliamentary Constituency in Tamil Nadu (2021)

Polling Station Number	Winner Party	Winner Votes (%)	Runner-up Party	Runner-up Votes (%)	Winning Margin Votes (%)	Third Party	Third Party Votes (%)	Other Votes (%)
64	AIADMK	385 (73.9)	DMK	110 (21.11)	275 (52.79)	NTK	15 (2.88)	11 (2.11)
65	AIADMK	404 (79.68)	DMK	70 (13.81)	334 (65.87)	NTK	23 (4.54)	10 (1.97)
65A	AIADMK	364 (82.54)	DMK	57 (12.93)	307 (69.61)	NTK	9 (2.04)	11 (2.49)
66	AIADMK	497 (68.74)	DMK	203 (28.08)	294 (40.66)	NTK	10 (1.38)	13 (1.8)
67	AIADMK	568 (62.14)	DMK	286 (31.29)	282 (30.85)	NTK	29 (3.17)	31 (3.39)
68	AIADMK	521 (68.73)	DMK	195 (25.73)	326 (43)	NTK	20 (2.64)	22 (2.9)
69	AIADMK	354 (68.6)	DMK	112 (21.71)	242 (46.89)	NTK	39 (7.56)	11 (2.13)
69A	AIADMK	293 (73.07)	DMK	78 (19.45)	215 (53.62)	NTK	15 (3.74)	15 (3.74)
70	AIADMK	476 (71.47)	DMK	145 (21.77)	331 (49.7)	NTK	23 (3.45)	22 (3.3)
71	AIADMK	415 (72.81)	DMK	122 (21.4)	293 (51.41)	NTK	25 (4.39)	8 (1.4)
72	AIADMK	317 (64.69)	DMK	129 (26.33)	188 (38.36)	NTK	28 (5.71)	16 (3.27)
72A	AIADMK	311 (69.11)	DMK	109 (24.22)	202 (44.89)	NTK	14 (3.11)	16 (3.56)
73	AIADMK	465 (58.56)	DMK	285 (35.89)	180 (22.67)	NTK	26 (3.27)	18 (2.27)
74	AIADMK	293 (68.46)	DMK	106 (24.77)	187 (43.69)	NTK	9 (2.1)	20 (4.67)
75	AIADMK	403 (71.58)	DMK	116 (20.6)	287 (50.98)	NTK	17 (3.02)	27 (4.8)
75A	AIADMK	390 (78.16)	DMK	79 (15.83)	311 (62.33)	NTK	7 (1.4)	23 (4.61)
76	AIADMK	281 (56.77)	DMK	188 (37.98)	93 (18.79)	NTK	20 (4.04)	6 (1.21)
76A	AIADMK	297 (66.29)	DMK	136 (30.36)	161 (35.93)	MNM	3 (0.67)	12 (2.68)
77	AIADMK	271 (58.79)	DMK	166 (36.01)	105 (22.78)	NTK	10 (2.17)	14 (3.04)
78	AIADMK	333 (67.68)	DMK	122 (24.8)	211 (42.88)	NTK	25 (5.08)	12 (2.44)
78A	AIADMK	313 (70.02)	DMK	109 (24.38)	204 (45.64)	NTK	9 (2.01)	16 (3.58)
79	AIADMK	486 (65.06)	DMK	235 (31.46)	251 (33.6)	NTK	10 (1.34)	16 (2.14)
80	AIADMK	292 (58.17)	DMK	178 (35.46)	114 (22.71)	NTK	23 (4.58)	9 (1.79)
80A	AIADMK	282 (64.38)	DMK	127 (29)	155 (35.38)	IND (GM)	4 (0.91)	25 (5.71)
81	AIADMK	202 (65.16)	DMK	90 (29.03)	112 (36.13)	NTK	9 (2.9)	9 (2.9)
82	AIADMK	431 (62.19)	DMK	237 (34.2)	194 (27.99)	NTK	10 (1.44)	15 (2.16)
83	AIADMK	320 (68.97)	DMK	108 (23.28)	212 (45.69)	NTK	24 (5.17)	12 (2.59)
83A	AIADMK	349 (74.57)	DMK	89 (19.02)	260 (55.55)	MNM	17 (3.63)	13 (2.78)
84	AIADMK	380 (52.78)	DMK	273 (37.92)	107 (14.86)	NTK	33 (4.58)	34 (4.72)
85	AIADMK	380 (64.08)	DMK	163 (27.49)	217 (36.59)	MNM	23 (3.88)	27 (4.55)
86	AIADMK	292 (55.09)	DMK	197 (37.17)	95 (17.92)	MNM	15 (2.83)	26 (4.91)
87	AIADMK	396 (59.91)	DMK	215 (32.53)	181 (27.38)	NTK	20 (3.03)	30 (4.54)
88	AIADMK	308 (61.35)	DMK	151 (30.08)	157 (31.27)	NTK	12 (2.39)	31 (6.18)
89	AIADMK	490 (72.38)	DMK	151 (22.3)	339 (50.08)	NTK	16 (2.36)	20 (2.95)
90	AIADMK	270 (59.21)	DMK	156 (34.21)	114 (25)	NTK	16 (3.51)	14 (3.07)
90A	AIADMK	255 (65.22)	DMK	113 (28.9)	142 (36.32)	MNM	11 (2.81)	12 (3.07)
91	AIADMK	408 (55.97)	DMK	241 (33.06)	167 (22.91)	NTK	44 (6.04)	36 (4.94)

Contd....

Socio-Economic Amenities - Rural

Access to Education Facilities

Particulars	Number of Villages (% of Population)				
	Available	Not Available	If Not Available (Distance of Nearest Facility)		
			A	B	C
Govt. Primary School	27 (99)	2 (1)	1 (0)	1 (1)	0 (0)
Private Primary School	2 (9)	27 (91)	0 (0)	0 (0)	0 (0)
Govt. Middle School	26 (99)	3 (1)	1 (0)	2 (1)	0 (0)
Private Middle School	2 (9)	27 (91)	0 (0)	0 (0)	0 (0)
Govt. Secondary School	12 (51)	17 (49)	9 (26)	5 (17)	0 (0)
Private Secondary School	2 (9)	27 (91)	1 (1)	1 (0)	0 (0)
Govt. Senior Secondary School	8 (34)	21 (66)	11 (38)	7 (26)	1 (1)
Private Senior Secondary School	0 (0)	29 (100)	1 (1)	1 (0)	0 (0)
Govt. Arts and Science Degree College	0 (0)	29 (100)	1 (0)	2 (7)	1 (2)
Private Arts and Science Degree College	2 (10)	27 (90)	3 (8)	16 (58)	4 (15)
Govt. Engineering College	0 (0)	29 (100)	0 (0)	0 (0)	5 (16)
Private Engineering College	0 (0)	29 (100)	0 (0)	2 (2)	22 (82)
Govt. Medicine College	0 (0)	29 (100)	0 (0)	0 (0)	13 (40)
Private Medicine College	0 (0)	29 (100)	0 (0)	0 (0)	16 (60)
Govt. Management Institute	0 (0)	29 (100)	0 (0)	0 (0)	6 (14)
Private Management Institute	0 (0)	29 (100)	0 (0)	0 (0)	23 (86)
Govt. Polytechnic	0 (0)	29 (100)	0 (0)	0 (0)	0 (0)
Private Polytechnic	1 (6)	28 (94)	0 (0)	6 (19)	22 (75)
Govt. Vocational Training School/ITI	0 (0)	29 (100)	0 (0)	0 (0)	18 (62)
Private Vocational Training School/ITI	0 (0)	29 (100)	0 (0)	1 (0)	10 (38)
Govt. Non Formal Training Centre	27 (99)	2 (1)	1 (0)	1 (1)	0 (0)
Private Non Formal Training Centre	0 (0)	29 (100)	0 (0)	0 (0)	0 (0)
Govt. School For Disabled	0 (0)	29 (100)	1 (3)	0 (0)	28 (97)
Private School For Disabled	0 (0)	29 (100)	0 (0)	0 (0)	0 (0)
Government Others	0 (0)	29 (100)	0 (0)	0 (0)	3 (10)
Private Others	0 (0)	29 (100)	2 (9)	0 (0)	7 (26)

Note : Distance A : Less than 5 km; B : Between 5-10 km; C : 10+ km.; Source : Data Analysis is based on 2011 Census.

DISCLAIMER

The Terms of Use and Disclaimer of Datanet India Private Limited (hereinafter referred to as "Datanet") for use of this analysis report of **Edappadi Assembly Constituency (Edappadi Vidhan Sabha)** :-

1. **Assembly Factbook™** is a Registered Trade Mark owned by Datanet.
2. All the maps are sketched and graphical representation only and have not been drawn to the scale and also not to represent the actual geographical area or boundary of the unit.
3. The data for the aforesaid analysis is based on authentic sources and has been culled from the various publications of Census, CSO and NSSO for district and block level data, various central and state government departments, Central & State Elections Commissions and the concerned Returning Officers' releases, Electoral Rolls, Election results and allied publications, internal assessment, surveys, estimates and analysis. Therefore, certain adjustment of data at micro level may have been done to arrive closer to the macro data.
4. Data have been provided on an "As Is" and "As AVAILABLE" basis
5. The colours shown in the maps or diagram and charts of a particular party, alliance or AC are indicative and do not represent them.
6. This publication which includes maps, sheets, graphs and data would be the property under copyright of Datanet only. The user may use these for its internal study, analysis and research purposes. It's public display, re-selling or any commercial uses by the user are not allowed.
7. Datanet has taken due care and caution in compilation and processing of data and allied information, but does not guarantee the accuracy, adequacy or completeness of any information/analysis and will be not responsible for any errors or omissions or for the results obtained from the use of such information/analysis.
8. All the contents for the publication have been culled from various authentic sources and Datanet reasonably believes such sources to be reliable, but does not make any representations, express or implied as to the accuracy or fitness of use of such information. The information or contents of the information/analysis do not constitute advice and should not be relied upon in making (or refraining from making) any decision. Any reliance placed upon the information provided by Datanet is the sole responsibility and strictly at the user's risk.
9. In no event will Datanet be liable for any damages (including, without limitation, damages for loss of business projects, or loss of profits) arising in contract, tort or otherwise from the use of or inability to use any of its contents, or from any action taken (or refrained from being taken) as a result of using the analysis or any of its contents. Datanet its directors, owners, editors, officials, employees, distributor and agents or any associate will not be liable for any errors in the information contained or any consequences arising from the use of the contents of the provided information/analysis.
10. If any provision of these terms and conditions is held invalid or illegal or unenforceable for any reason by any court of competent jurisdiction, such provision shall be severed and the remainder of provisions of the terms and conditions shall continue in full force and effect as if the Term of Use had been executed with the invalid, illegal or unenforceable provision eliminated.
11. If there are any discrepancies in the information provided, please bring it to attention of Datanet for suitable rectification measures.

Buy Online This Complete Book At
Datanet India eBooks Store

www.indiastatpublications.com

or go directly at

[http://www.indiastatpublications.com/
Assembly_factbook/Tamil_Nadu/Salem/Edappadi](http://www.indiastatpublications.com/Assembly_factbook/Tamil_Nadu/Salem/Edappadi)

 **india**stat**elections**

