



Tamil Nadu

Assembly Factbook™

Omalur Assembly Constituency



Key Electoral Data of Omalur
Assembly Constituency (Vidhan Sabha)

Tamil Nadu

Assembly Factbook™

Omalur Assembly Constituency



Omalur Vidhan Sabha

Editor & Director

Dr. R.K. Thukral

Research Editor

Dr. Shafeeq Rahman

Compiled, Researched and Published by Datanet India Pvt. Ltd.

D-100, 1st Floor,

Okhla Industrial Area, Phase-I,
New Delhi- 110020.

Ph.: 91-11- 43580781-84

Email : support@indiastatpublications.com

Website : www.indiastatelections.com

Online Book Store :

www.indiastatpublications.com

Report No. : AFB/TN-084-0123

ISBN : 978-93-5313-810-3

First Edition : January, 2018

Sixth Updated Edition : January, 2023

Price : Rs. 11500/-

US\$ 310

© Datanet India Pvt. Ltd.

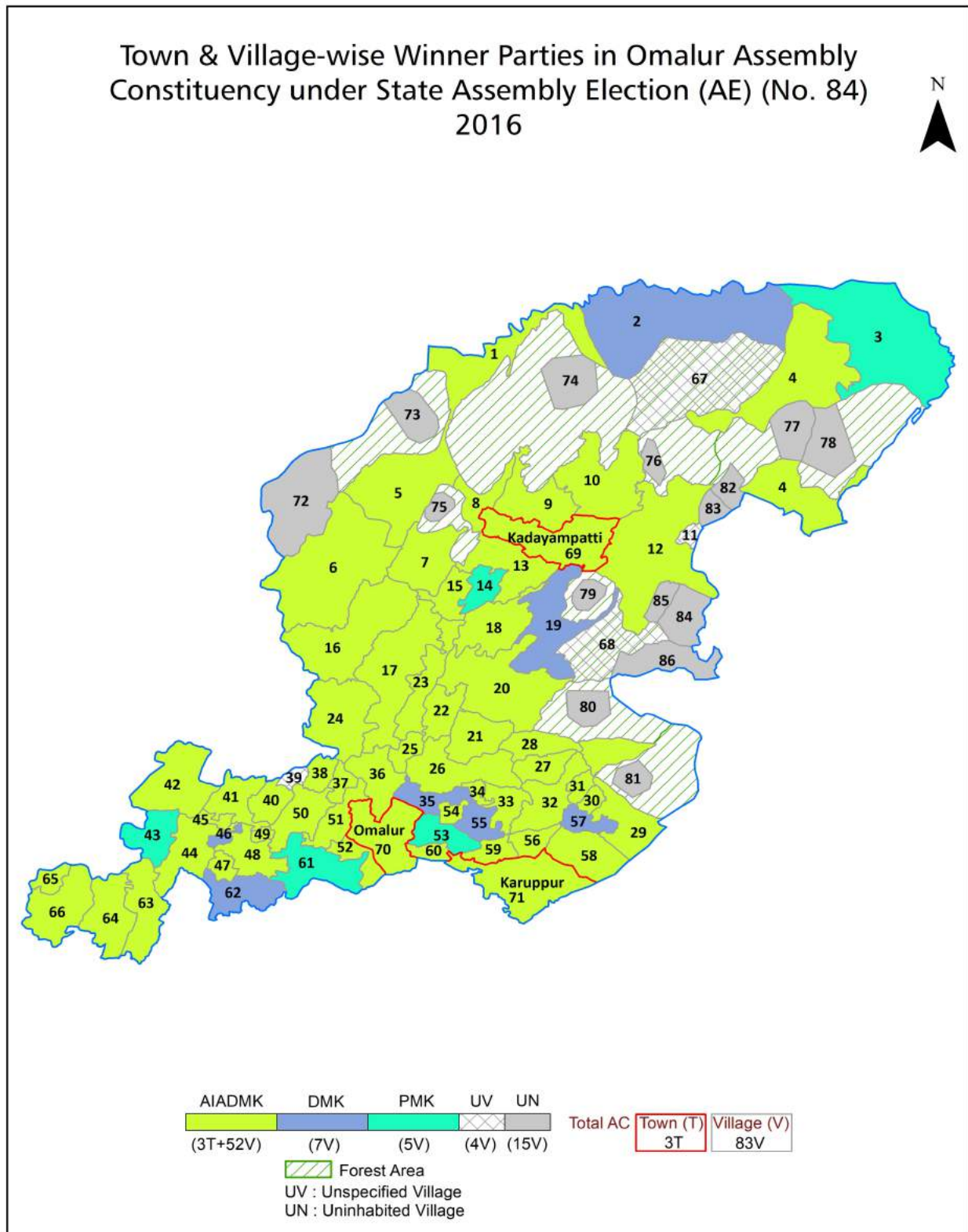
All rights reserved. No part of this book may be reproduced, stored in a retrieval system or transmitted in any form or by any means, mechanical photocopying, photographing, scanning, recording or otherwise without the prior written permission of the publisher. Please refer to Disclaimer at page no. 273 for the use of this publication.

Printed in India

Contents

No.	Particulars	Page No.
	Introduction	
1	Assembly Constituency - (Vidhan Sabha) at a Glance Features of Assembly as per Delimitation Commission of India (2008)	1-2
	Location and Political Maps	
2	Location Map Boundaries of Assembly Constituency - (Vidhan Sabha) in District Boundaries of Assembly Constituency under Parliamentary Constituency - (Lok Sabha) Town & Village-wise Winner Parties- 2021, 2019, 2016, 2014, 2011 and 2009	3-11
	Administrative Setup (2011)	
3	District Sub-district Towns Villages Inhabited Villages Uninhabited Villages Village Panchayat Intermediate Panchayat	12-16
	Demographics (2011)	
4	Population Households Rural/Urban Population Towns and Villages by Population Size Sex Ratio (Total & 0-6 Years) Religious Population Social Population Literacy Rate	17-18
	Electoral Features	
5	Important Dates of Last Elections Held Electors by Gender Service Electors Voters Voters Turnout Polling Stations & Average Number of Electors per Polling Station Electors by Age Group Present Elected Representatives	19-24
	Historical Summary Election Results	
6	Vote Share of Major Parties Winning Margin (Number & Percentage) Polarity of Parties Summary Result of Assembly Segment of Parliamentary Elections 2019, 2014, 2009, 2004 and 1999 Summary Result of Assembly Elections 2021, 2016, 2011, 2006, 2001, 1996, 1991, 1989, 1984, 1980, 1977, 1971 and 1967	25-46
	Polling Station Level Election Results	
7	Name and Number of Polling Station 2021, 2019, 2016, 2014, 2011 and 2009 Polling Station-wise Electors, Voters & Voters Turnout 2021, 2019, 2016, 2014, 2011 and 2009 Polling Station wise Elections Results 2021, 2019, 2016, 2014, 2011 and 2009	47-252
	Share of Assembly Constituency	
8	Share of Assembly Constituency - (Vidhan Sabha) in State, District and Parliamentary Constituency - (Lok Sabha)	253
	Socio-Economic Amenities (2011)	
9	Access to Administrative Units Agricultural, Manufacturing and Industrial Commodities Demographic Indicators Education Health & Manpower Drinking Water Supply Sanitation Entertainment and Recreations Infrastructure Power Food Allocation Distribution and Marketing of Agriculture Commodities Infrastructure Transport and Road Infrastructure Communication Banking and Financial Services Land Use Irrigation Source	254-269
10	Abbreviation & Sources	270-272
11	Disclaimer	273

Location & Political Map



Administrative Setup

List of Village Panchayat & Intermediate Panchayat (Block) Name - 2011

Village Name	Village Panchayat Name	Intermediate Panchayat Name
Amarakundhi	Amarakundhi	Tharamangalam
Ariyampatti	Ariyampatti	Tharamangalam
Arurpatti	Arurpatti	Tharamangalam
Balbakki	Balbakki	Omalur
Chikkampatti	Sikkampatti	Omalur
Collappatti	Gollappatty	Omalur
Danishpet	Denispet	Kadayampatti
Darapuram	Dharapuram	Kadayampatti
Dasasamudram	Poosaripatty	Kadayampatti
Deevattipatti	Deevattipatti	Kadayampatti
Elathur	Naduppatty	Kadayampatti
Ettikuttapatti	Ettikuttapatti	Omalur
Gobinathapuram	Sakkarachettipatty	Omalur
Gundikkal	Gundukkal	Kadayampatti
Jagadevampatti	Vellalapatti	Omalur
Kadayampatti	Bommiampatty, Umblicampatty	Kadayampatti
Kamalapuram	Kamalapuram	Omalur
Kaminaickanpatti.	Thekkampatty	Omalur
Kanavaipudur	Kanavaipudur	Kadayampatti
Kaniyeri R.F.	-	-
Kanjanayakanpatti	Kanjanaickenpatty	Kadayampatti
Karuppanampatti	Umbilikamaramangalam	Omalur
Kattaperiyampatti	Umbilikamaramangalam	Omalur
Kodunaickenpatty pudur	Kanavaipudur	Kadayampatti
Kongupatti	Kongupatty	Kadayampatti
Kookuttapatti	Kookuttapatty	Kadayampatti
Kottamettupatti	Kottamettupatty	Omalur
Kullamanickenpatti	Kottamettupatty	Omalur
Lokkur R.F.	Kanavaipudur	Kadayampatti

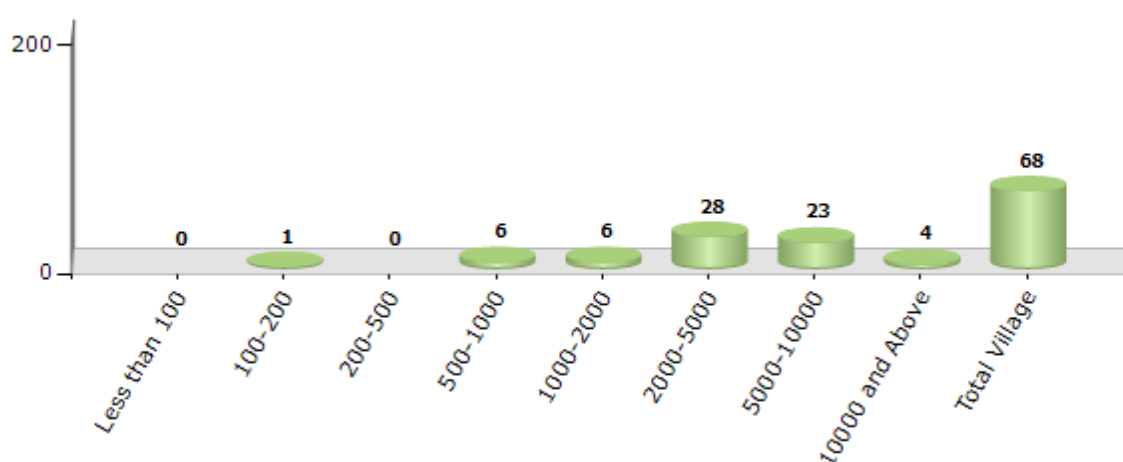
Contd....

Demographics

Number of Villages by Population Size - 2011

Less than 100	100-200	200-500	500-1000	1000-2000	2000-5000	5000-10000	10000 and Above	Total Village
0	1	0	6	6	28	23	4	68

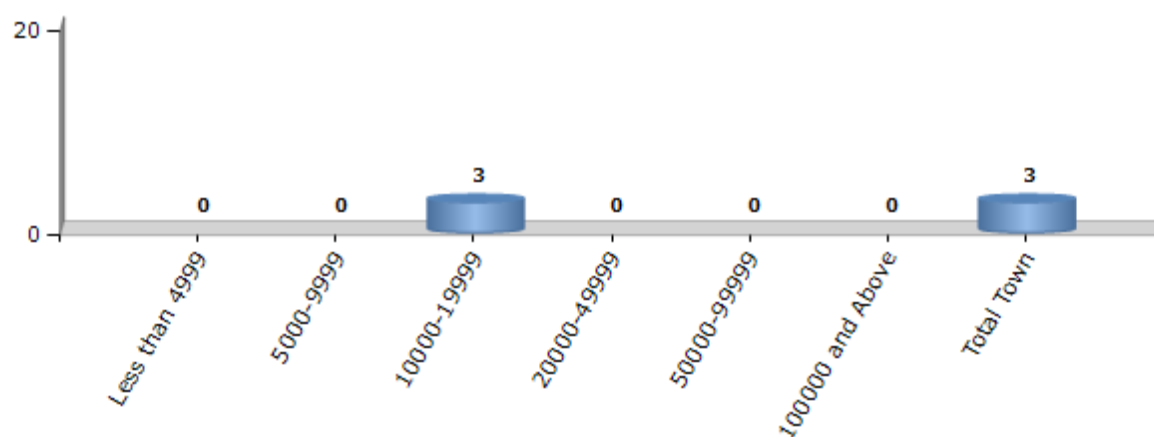
Number of Villages by Population Size - 2011



Number of Towns by Population Size - 2011

Less than 4999	5000-9999	10000-19999	20000-49999	50000-99999	100000 and Above	Total Town
0	0	3	0	0	0	3

Number of Towns by Population Size - 2011

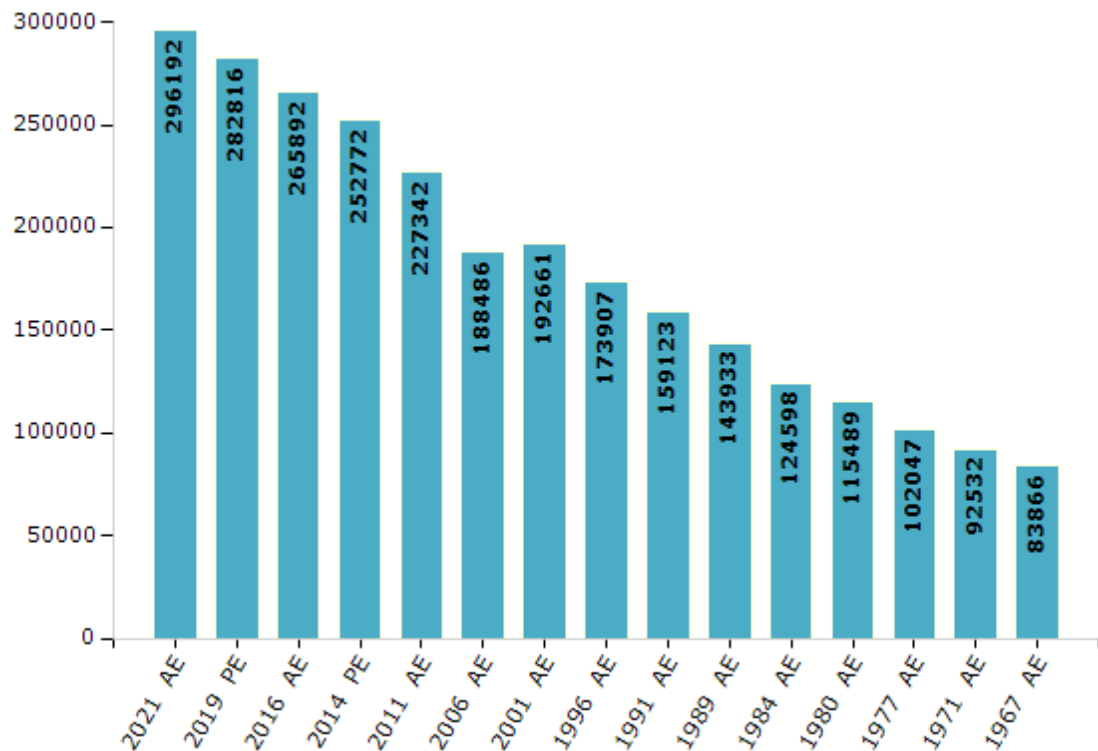


Electoral Features

Electors by Male & Female

Year	Male	Female	Others	Total	Year	Male	Female	Others	Total
2021 AE	151946	144242	4	296192	1999 PE	-	-	-	-
2019 PE	145890	136920	6	282816	1996 AE	88341	85566	-	173907
2016 AE	137601	128271	20	265892	1991 AE	81270	77853	-	159123
2014 PE	131798	120957	17	252772	1989 AE	72582	71351	-	143933
2011 AE	118184	109144	14	227342	1984 AE	62735	61863	-	124598
2009 PE	-	-	-	-	1980 AE	58244	57245	-	115489
2006 AE	95459	93027	-	188486	1977 AE	51530	50517	-	102047
2004 PE	-	-	-	-	1971 AE	46352	46180	-	92532
2001 AE	98328	94333	-	192661	1967 AE	-	-	-	83866

Number of Electors



Note : AE : Assembly Election, PE : Assembly Segment of Parliamentary Election

Historical Summary Election Results

Summary Result of Assembly Election - 2016

Candidate Name	Party	Votes	Votes %
Vetrivel.S	AIADMK	89169	39.23
Ammasi.S	DMK	69213	30.45
Tamilarasu.A	PMK	48721	21.44
Elangovan.A.R	DMDK	9744	4.29
Selvaraj.C	IND	1486	0.65
Saravanan.P	KMDK	1111	0.49
Govindaraj.S	IJK	1030	0.45
Ramesh.V	NTK	944	0.42
Selvaraj.P	IND	683	0.3
Sadaiyan.M	BSP	633	0.28
Arjunan.M	IND	537	0.24
Ragupathi.P.M	NCP	537	0.24
Abdul Wahid.E	IND	390	0.17
Kaliappan.A	IND	309	0.14
Saraswathi.P	IND	298	0.13
Selladurai.V	IND	262	0.12
Ambethkar.V	IND	216	0.1
Raja.K	IND	166	0.07
Ravisankar.G	IND	107	0.05
	NOTA	1739	0.77

Polling Station Level Election Results

Number and Name of Polling Stations (PS) (2021)

Number of Polling Stations	Name of Polling Stations	Number of Polling Stations	Name of Polling Stations
1	PUES, V.Mettur,636351, Terraced Building Facing North	18	PUMS. Kannapadi,636354, New Terraced Building Facing West South Wing
2	PUMS, Sekkarapatty,636351, Terraced Building Facing North	19	PUES. Kanavaipudur,636354, Terraced Building Facing East North Wing
2A	PUMS, Sekkarapatty,636351, Terraced Building Facing North	20	PUES, Ramamoorthy Nagar,636354, Terraced Building Facing West
3	PUMS, Sekkarapatty,636351, Terraced Building Facing North	20A	PUES, Ramamoorthy Nagar,636354, Terraced Building Facing West
4	PUMS,V. Kongarapatty,636351, Terraced Building Facing North East Wing Block 2.	21	PUES, Ramamoorthy Nagar,636354, Terraced Building Facing South East Wing
4A	PUMS,V. Kongarapatty,636351, Terraced Building Facing North East Wing Block 2.	22	GHSS, Periavadagampatty,636354, Terraced Building Facing North East Wing.
5	PUMS, Kongarapatty,636351, Terraced Building Facing North West Wing.	22A	GHSS, Periavadagampatty,636354, Terraced Building Facing North East Wing.
6	PUES, Ganapathi Goundar Kattuvalavu ,636351, Terraced Building Facing North West Wing	23	GHSS, Periavadagampatty,636354, Terraced Building Facing North Middle Wing.
7	PUES, Govindapuram,636351, Terraced Building Facing West North Wing	24	GHSS, Periavadagampatty,636354, Terraced Building Facing North West Wing.
8	PUES, K.Morur,636354, New Tiled Building Facing South West Wing	25	GHSS, Periavadagampatty,636354, Terraced Building Facing East Middle Wing.
8A	PUES, K.Morur,636354, New Tiled Building Facing South West Wing	26	GHSS, Periavadagampatty,636354, Terraced Building Facing East South Wing.
9	PUES, K.Morur,636354, New Addl. Terraced Building Facing West North Wing.	27	PUMS, Danishpet,636354, Terraced Building Facing West North Wing
10	PUES, K.Morur,636354, New Addl. Terraced Building Facing West Middle Wing.	28	PUMS, Danishpet,636354, Terraced Building Facing West South Wing
11	PUES, K.Morur,636354, New Addl. Terraced Building Facing West South Wing	29	PUMS, Desihpet,636354, Terraced Building Facing East North Wing
11A	PUES, K.Morur,636354, New Addl. Terraced Building Facing West South Wing	30	PUMS, Desihpet,636354, Terraced Building Facing West North Wing.
12	PUMS, Kedunaickenpatty Pudur,636354, (SSA) New Terraced Building Facing East Middle Wing.	31	PUMS, Danishpet,636354, New Additional Terraced Building Facing West North Wing
13	PUMS, Kedunaickenpatty Pudur,636354, (SSA) New Terraced Building Facing East North Wing.	32	PUMS, Danishpet,636354, New Additional Terraced Building Facing East South Wing.
14	PUES, Sethapalyam,636354, Terraced Building Facing East	33	PUES, Andikottai, 636351, Terraced Building Facing North East
15	PUMS Veerachiyur, 636354, Terraced Building Facing North East Wing.	34	PUES, Andikottai, 636351, Terraced Building Facing North West
16	PUES, Jollykottai,,636354, Terraced Building Facing North East Wing	35	PUES, Santhaipettai, 636351, Terraced Building Facing West South Wing
17	PUMS, Kedhunaickenpatti Pudur,636354, Terraced Building Facing West North Wing.	36	PUES, Santhaipettai, 636351, Tiled Building Facing South West Wing

Contd....

Polling Station Level Election Results

Polling Station-wise Votes Secured by Overall Top Five Parties in Omalur Assembly in Assembly Election (AE) under Salem Parliamentary Constituency in Tamil Nadu (2021)

Number of Polling Station	Winner - R.Mani (AIADMK)	Runner-up - Rangarajan Mohan Kumaramangalam (INC)	3rd - A.Raja (NTK)	4th - V.Srinivasan (MNM)	5th - M.Karunakaran (TNLK)	NOTA	Other	Total Votes Secured
30	242	150	23	5	2	6	9	437
31	489	271	43	14	0	5	9	831
32	351	170	32	19	1	4	5	582
33	349	356	12	9	4	4	13	747
34	281	482	46	3	5	7	21	845
35	410	205	10	4	6	0	14	649
36	294	253	24	6	1	4	13	595
37	326	134	19	2	2	3	6	492
37A	276	143	3	2	3	0	6	433
38	189	220	30	9	1	3	4	456
38A	228	190	8	7	4	5	11	453
39	290	378	19	24	5	7	15	738
40	246	273	18	15	2	2	7	563
41	116	299	20	11	1	4	9	460
41A	119	269	11	10	0	1	15	425
42	264	222	20	12	3	4	4	529
43	275	231	17	20	1	4	3	551
44	212	289	25	2	6	2	15	551
45	310	158	15	8	2	3	5	501
46	294	175	19	3	4	4	5	504
47	459	257	33	13	1	4	16	783
48	198	94	11	3	3	2	9	320
49	289	169	15	4	1	0	11	489
49A	287	141	4	1	1	2	10	446
50	254	186	16	13	0	4	10	483
51	268	174	14	5	0	3	2	466
51A	274	128	3	5	3	0	6	419
52	360	242	26	10	4	2	14	658
53	386	215	22	4	3	3	13	646
54	444	304	36	9	7	2	9	811
55	378	320	28	2	1	5	10	744
56	275	148	13	2	1	2	5	446
56A	259	97	3	1	3	0	10	373
57	364	182	28	1	7	4	20	606
58	446	216	12	7	1	8	9	699

Contd....

Polling Station Level Election Results

Winner, Runner-up and 3rd Party Position & Winning Margin According to Polling Stations in Omalur Assembly in Assembly Election (AE) under Salem Parliamentary Constituency in Tamil Nadu (2021)

Polling Station Number	Winner Party	Winner Votes (%)	Runner-up Party	Runner-up Votes (%)	Winning Margin Votes (%)	Third Party	Third Party Votes (%)	Other Votes (%)
63	AIADMK	217 (55.78)	INC	143 (36.76)	74 (19.02)	NTK	19 (4.88)	10 (2.57)
64	AIADMK	346 (62.68)	INC	163 (29.53)	183 (33.15)	NTK	23 (4.17)	20 (3.62)
64A	AIADMK	349 (72.56)	INC	119 (24.74)	230 (47.82)	NTK	5 (1.04)	8 (1.66)
65	AIADMK	266 (50.76)	INC	218 (41.6)	48 (9.16)	NTK	22 (4.2)	18 (3.44)
66	AIADMK	304 (59.61)	INC	184 (36.08)	120 (23.53)	NTK	8 (1.57)	14 (2.75)
67	AIADMK	389 (69.46)	INC	134 (23.93)	255 (45.53)	NTK	27 (4.82)	10 (1.79)
67A	AIADMK	363 (77.9)	INC	94 (20.17)	269 (57.73)	NTK	4 (0.86)	5 (1.07)
68	AIADMK	379 (56.32)	INC	219 (32.54)	160 (23.78)	NTK	59 (8.77)	16 (2.38)
69	AIADMK	468 (65.73)	INC	201 (28.23)	267 (37.5)	NTK	21 (2.95)	22 (3.09)
70	AIADMK	269 (51.14)	INC	238 (45.25)	31 (5.89)	NTK	11 (2.09)	8 (1.52)
71	AIADMK	371 (66.85)	INC	154 (27.75)	217 (39.1)	NTK	10 (1.8)	20 (3.6)
72	AIADMK	469 (73.63)	INC	123 (19.31)	346 (54.32)	MNM	21 (3.3)	24 (3.77)
73	INC	262 (49.43)	AIADMK	183 (34.53)	79 (14.9)	NTK	60 (11.32)	25 (4.72)
73A	INC	226 (48.29)	AIADMK	192 (41.03)	34 (7.26)	NTK	25 (5.34)	25 (5.34)
74	AIADMK	325 (53.37)	INC	216 (35.47)	109 (17.9)	NTK	29 (4.76)	39 (6.4)
75	AIADMK	300 (57.14)	INC	190 (36.19)	110 (20.95)	NTK	9 (1.71)	26 (4.95)
76	AIADMK	400 (61.82)	INC	208 (32.15)	192 (29.67)	NTK	16 (2.47)	23 (3.55)
77	AIADMK	345 (69.42)	INC	117 (23.54)	228 (45.88)	NTK	16 (3.22)	19 (3.82)
77A	AIADMK	333 (76.91)	INC	69 (15.94)	264 (60.97)	NTK	9 (2.08)	22 (5.08)
78	AIADMK	422 (53.55)	INC	307 (38.96)	115 (14.59)	NTK	35 (4.44)	24 (3.05)
79	INC	253 (62.94)	AIADMK	124 (30.85)	129 (32.09)	NTK	15 (3.73)	10 (2.49)
80	AIADMK	323 (64.34)	INC	143 (28.49)	180 (35.85)	NTK	17 (3.39)	19 (3.78)
80A	AIADMK	338 (71.91)	INC	108 (22.98)	230 (48.93)	NTK	8 (1.7)	16 (3.4)
81	AIADMK	408 (59.56)	INC	213 (31.09)	195 (28.47)	NTK	33 (4.82)	31 (4.53)
82	AIADMK	304 (62.55)	INC	138 (28.4)	166 (34.15)	NTK	19 (3.91)	25 (5.14)
82A	AIADMK	318 (70.82)	INC	105 (23.39)	213 (47.43)	MNM	7 (1.56)	19 (4.23)
83	AIADMK	207 (59.48)	INC	119 (34.2)	88 (25.28)	NTK	11 (3.16)	11 (3.16)
84	AIADMK	260 (52.31)	INC	208 (41.85)	52 (10.46)	NTK	18 (3.62)	11 (2.21)
85	INC	424 (56.16)	AIADMK	263 (34.83)	161 (21.33)	NTK	35 (4.64)	33 (4.37)
86	AIADMK	366 (50.41)	INC	305 (42.01)	61 (8.4)	NTK	14 (1.93)	41 (5.65)
87	INC	176 (48.75)	AIADMK	153 (42.38)	23 (6.37)	NTK	19 (5.26)	13 (3.6)
88	AIADMK	214 (44.86)	INC	213 (44.65)	1 (0.21)	NTK	37 (7.76)	13 (2.73)
88A	AIADMK	222 (51.39)	INC	180 (41.67)	42 (9.72)	NTK	19 (4.4)	11 (2.55)
89	INC	394 (53.68)	AIADMK	287 (39.1)	107 (14.58)	NTK	28 (3.81)	25 (3.41)
90	AIADMK	419 (51.47)	INC	295 (36.24)	124 (15.23)	NTK	65 (7.99)	35 (4.3)
91	AIADMK	414 (52.74)	INC	307 (39.11)	107 (13.63)	NTK	29 (3.69)	35 (4.46)
92	AIADMK	413 (46.35)	INC	410 (46.02)	3 (0.33)	NTK	37 (4.15)	31 (3.48)

Contd....

Socio-Economic Amenities - Rural

Access to Education Facilities

Particulars	Number of Villages (% of Population)				
	Available	Not Available	If Not Available (Distance of Nearest Facility)		
			A	B	C
Govt. Primary School	60 (97)	8 (3)	6 (3)	2 (0)	0 (0)
Private Primary School	4 (9)	64 (91)	0 (0)	0 (0)	0 (0)
Govt. Middle School	50 (90)	18 (10)	13 (9)	2 (0)	0 (0)
Private Middle School	6 (11)	62 (89)	1 (0)	0 (0)	0 (0)
Govt. Secondary School	23 (50)	45 (50)	29 (32)	7 (7)	1 (0)
Private Secondary School	9 (18)	59 (82)	3 (2)	0 (0)	0 (0)
Govt. Senior Secondary School	15 (33)	53 (67)	33 (37)	12 (16)	2 (2)
Private Senior Secondary School	2 (4)	66 (96)	4 (10)	1 (1)	0 (0)
Govt. Arts and Science Degree College	0 (0)	68 (100)	0 (0)	2 (3)	2 (2)
Private Arts and Science Degree College	1 (3)	67 (97)	10 (10)	35 (51)	18 (32)
Govt. Engineering College	0 (0)	68 (100)	7 (5)	20 (27)	15 (21)
Private Engineering College	1 (1)	67 (99)	8 (14)	8 (17)	9 (13)
Govt. Medicine College	0 (0)	68 (100)	1 (1)	0 (0)	67 (99)
Private Medicine College	0 (0)	68 (100)	0 (0)	0 (0)	0 (0)
Govt. Management Institute	0 (0)	68 (100)	7 (5)	10 (15)	23 (39)
Private Management Institute	0 (0)	68 (100)	0 (0)	0 (0)	28 (41)
Govt. Polytechnic	0 (0)	68 (100)	1 (1)	2 (1)	2 (6)
Private Polytechnic	1 (2)	67 (98)	5 (8)	31 (51)	26 (32)
Govt. Vocational Training School/ITI	2 (5)	66 (95)	0 (0)	0 (0)	1 (1)
Private Vocational Training School/ITI	1 (1)	67 (99)	15 (20)	25 (36)	24 (38)
Govt. Non Formal Training Centre	56 (90)	12 (10)	7 (3)	1 (0)	2 (5)
Private Non Formal Training Centre	0 (0)	68 (100)	0 (0)	2 (2)	0 (0)
Govt. School For Disabled	2 (4)	66 (96)	0 (0)	1 (0)	53 (78)
Private School For Disabled	0 (0)	68 (100)	5 (8)	7 (10)	0 (0)
Government Others	0 (0)	68 (100)	0 (0)	2 (3)	0 (0)
Private Others	0 (0)	68 (100)	0 (0)	0 (0)	1 (4)

Note : Distance A : Less than 5 km; B : Between 5-10 km; C : 10+ km.; Source : Data Analysis is based on 2011 Census.

DISCLAIMER

The Terms of Use and Disclaimer of Datanet India Private Limited (hereinafter referred to as "Datanet") for use of this analysis report of **Omalur Assembly Constituency (Omalur Vidhan Sabha)** :-

1. **Assembly Factbook™** is a Registered Trade Mark owned by Datanet.
2. All the maps are sketched and graphical representation only and have not been drawn to the scale and also not to represent the actual geographical area or boundary of the unit.
3. The data for the aforesaid analysis is based on authentic sources and has been culled from the various publications of Census, CSO and NSSO for district and block level data, various central and state government departments, Central & State Elections Commissions and the concerned Returning Officers' releases, Electoral Rolls, Election results and allied publications, internal assessment, surveys, estimates and analysis. Therefore, certain adjustment of data at micro level may have been done to arrive closer to the macro data.
4. Data have been provided on an "As Is" and "As AVAILABLE" basis
5. The colours shown in the maps or diagram and charts of a particular party, alliance or AC are indicative and do not represent them.
6. This publication which includes maps, sheets, graphs and data would be the property under copyright of Datanet only. The user may use these for its internal study, analysis and research purposes. It's public display, re-selling or any commercial uses by the user are not allowed.
7. Datanet has taken due care and caution in compilation and processing of data and allied information, but does not guarantee the accuracy, adequacy or completeness of any information/analysis and will be not responsible for any errors or omissions or for the results obtained from the use of such information/analysis.
8. All the contents for the publication have been culled from various authentic sources and Datanet reasonably believes such sources to be reliable, but does not make any representations, express or implied as to the accuracy or fitness of use of such information. The information or contents of the information/analysis do not constitute advice and should not be relied upon in making (or refraining from making) any decision. Any reliance placed upon the information provided by Datanet is the sole responsibility and strictly at the user's risk.
9. In no event will Datanet be liable for any damages (including, without limitation, damages for loss of business projects, or loss of profits) arising in contract, tort or otherwise from the use of or inability to use any of its contents, or from any action taken (or refrained from being taken) as a result of using the analysis or any of its contents. Datanet its directors, owners, editors, officials, employees, distributor and agents or any associate will not be liable for any errors in the information contained or any consequences arising from the use of the contents of the provided information/analysis.
10. If any provision of these terms and conditions is held invalid or illegal or unenforceable for any reason by any court of competent jurisdiction, such provision shall be severed and the remainder of provisions of the terms and conditions shall continue in full force and effect as if the Term of Use had been executed with the invalid, illegal or unenforceable provision eliminated.
11. If there are any discrepancies in the information provided, please bring it to attention of Datanet for suitable rectification measures.

**Buy Online This Complete Book At
Datanet India eBooks Store**

www.indiastatpublications.com

or go directly at

**[http://www.indiastatpublications.com/
Assembly_factbook/Tamil_Nadu/Salem/ Omalur](http://www.indiastatpublications.com/Assembly_factbook/Tamil_Nadu/Salem/Omalur)**

 **indiastat**elections

