



Tamil Nadu

Assembly Factbook™

Salem (West) Assembly Constituency



Key Electoral Data of Salem (West)
Assembly Constituency (Vidhan Sabha)

Tamil Nadu

Assembly Factbook™

Salem (West) Assembly Constituency



Salem (West) Vidhan Sabha

Editor & Director

Dr. R.K. Thukral

Research Editor

Dr. Shafeeq Rahman

Compiled, Researched and Published by Datanet India Pvt. Ltd.

D-100, 1st Floor,

Okhla Industrial Area, Phase-I,
New Delhi- 110020.

Ph.: 91-11- 43580781-84

Email : support@indiastatpublications.com

Website : www.indiastatelections.com

Online Book Store :

www.indiastatpublications.com

Report No. : AFB/TN-088-0125

ISBN : 978-93-5313-847-9

First Edition : January, 2018

Eighth Updated Edition : January, 2025

Price : Rs. 11500/-

US\$ 310

© Datanet India Pvt. Ltd.

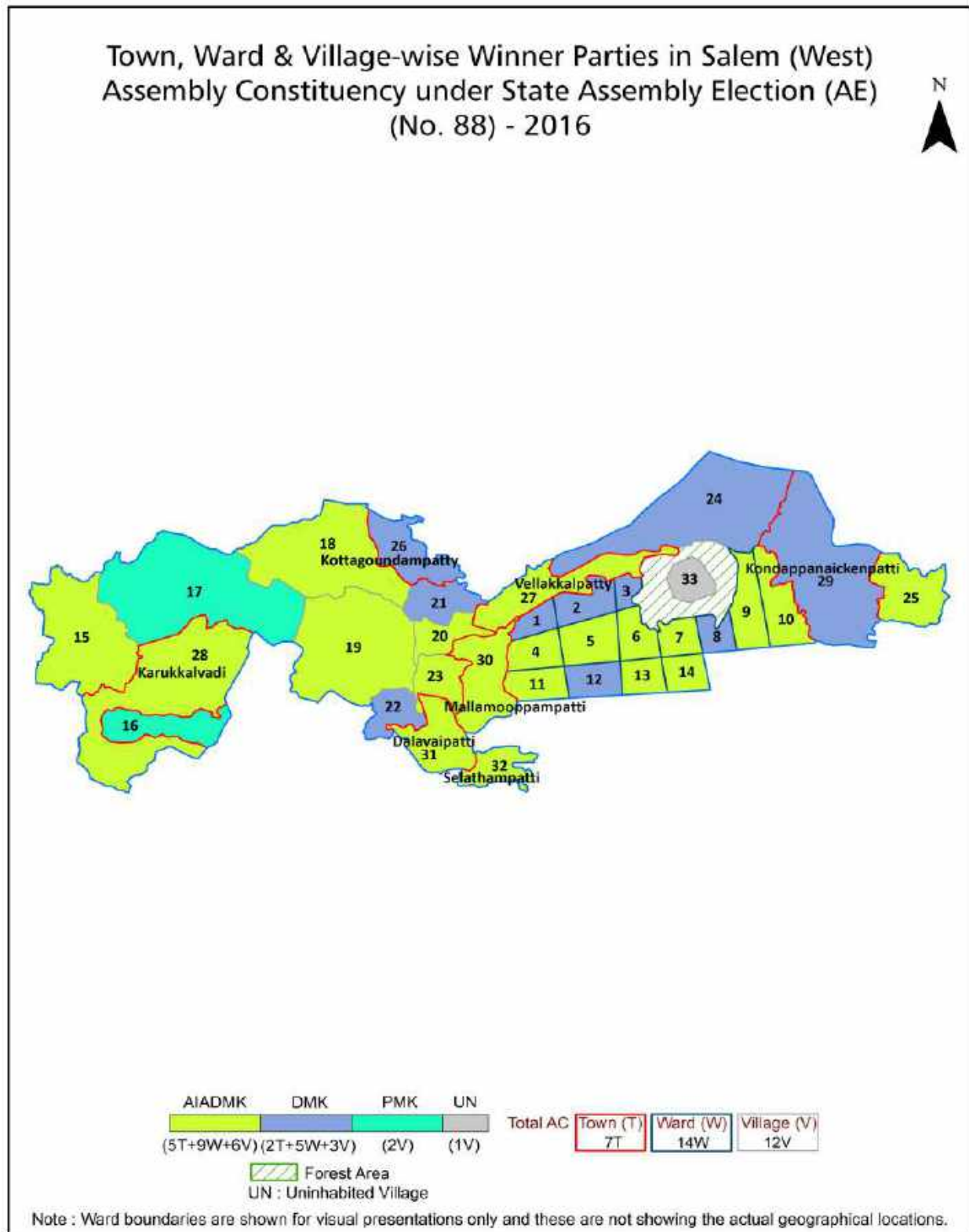
All rights reserved. No part of this book may be reproduced, stored in a retrieval system or transmitted in any form or by any means, mechanical photocopying, photographing, scanning, recording or otherwise without the prior written permission of the publisher. Please refer to Disclaimer at page no. 243 for the use of this publication.

Printed in India

Contents

No.	Particulars	Page No.
	Introduction	
1	Assembly Constituency - (Vidhan Sabha) at a Glance Features of Assembly as per Delimitation Commission of India (2008)	1-2
	Location and Political Maps	
2	Location Map Boundaries of Assembly Constituency - (Vidhan Sabha in District Boundaries of Assembly Constituency under Parliamentary Constituency - (Lok Sabha) Town, Ward & Village-wise Winner Parties- 2024, 2021, 2019, 2016, 2014, 2011 and 2009	3-11
	Administrative Setup (2011)	
3	District Sub-district Towns Villages Inhabited Villages Uninhabited Villages Village Panchayat Intermediate Panchayat	12-15
	Demographics (2011)	
4	Population Households Rural/Urban Population Towns, Ward and Villages by Population Size Sex Ratio (Total & 0-6 Years) Religious Population Social Population Literacy Rate	16-18
	Electoral Features	
5	Important Dates of Last Elections Held Electors by Gender Service Electors Voters Voters Turnout Polling Stations & Average Number of Electors per Polling Station Electors by Age Group Present Elected Representatives	19-24
	Historical Summary Election Results	
6	Vote Share of Major Parties Winning Margin (Number & Percentage Polarity of Parties Summary Result of Assembly Segment of Parliamentary Elections 2024, 2019, 2014 and 2009 Summary Result of Assembly Elections 2021, 2016 and 2011	25-34
	Polling Station Level Election Results	
7	Name and Number of Polling Station 2024, 2021, 2019, 2016, 2014, 2011 and 2009 Polling Station-wise Electors, Voters & Voters Turnout 2024, 2021, 2019, 2016, 2014, 2011 and 2009 Polling Station wise Elections Results 2024, 2021, 2019, 2016, 2014, 2011 and 2009	35-222
	Share of Assembly Constituency	
8	Share of Assembly Constituency - (Vidhan Sabha) in State, District and Parliamentary Constituency - (Lok Sabha)	223
	Socio-Economic Amenities (2011)	
9	Access to Administrative Units Agricultural, Manufacturing and Industrial Commodities Demographic Indicators Education Health & Manpower Drinking Water Supply Sanitation Entertainment and Recreations Infrastructure Power Food Allocation Distribution and Marketing of Agriculture Commodities Infrastructure Transport and Road Infrastructure Communication Banking and Financial Services Land Use Irrigation Source	224-239
10	Abbreviation & Sources	240-242
11	Disclaimer	243

Location & Political Map



Administrative Setup

List of Village Panchayat & Intermediate Panchayat (Block) Name - 2011

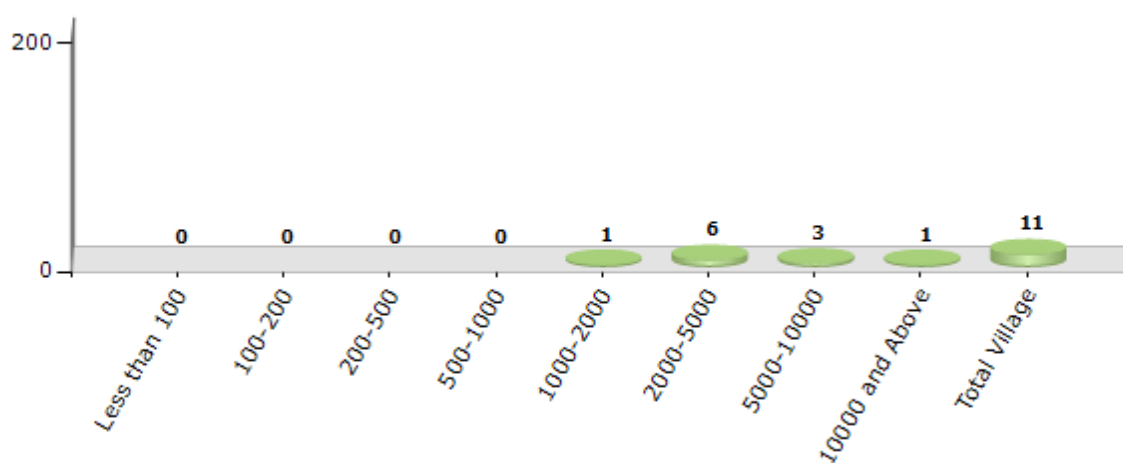
Village Name	Village Panchayat Name	Intermediate Panchayat Name
A.Ayyamperumalpatti	A.Ayyamperumampatti	Salem
Alagusamudram	Alagusamudram	Tharamangalam
Chellapillaikuttai	Chellapillaikuttai , Nallagoundanpatti	Omalur
Chettichavadi	Chettichavadi	Salem
M.Palapatti	M.Palapatti	Ayothiyapattinam
Manguppai	Mankuppai	Omalur
Muthunaickenpatti	Muthunaickenpatti , Semmankoodal	Omalur
Pagalpatti	Pagalpatti	Omalur
Saminayakkanpatti	Mankuppai, Saminaikkanpatty	Omalur
Sarkar Gollappatti	Sarkar Gollappatti	Salem
T.Konagapadi	T.Konagapadi	Tharamangalam

Demographics

Number of Villages by Population Size - 2011

Less than 100	100-200	200-500	500-1000	1000-2000	2000-5000	5000-10000	10000 and Above	Total Village
0	0	0	0	1	6	3	1	11

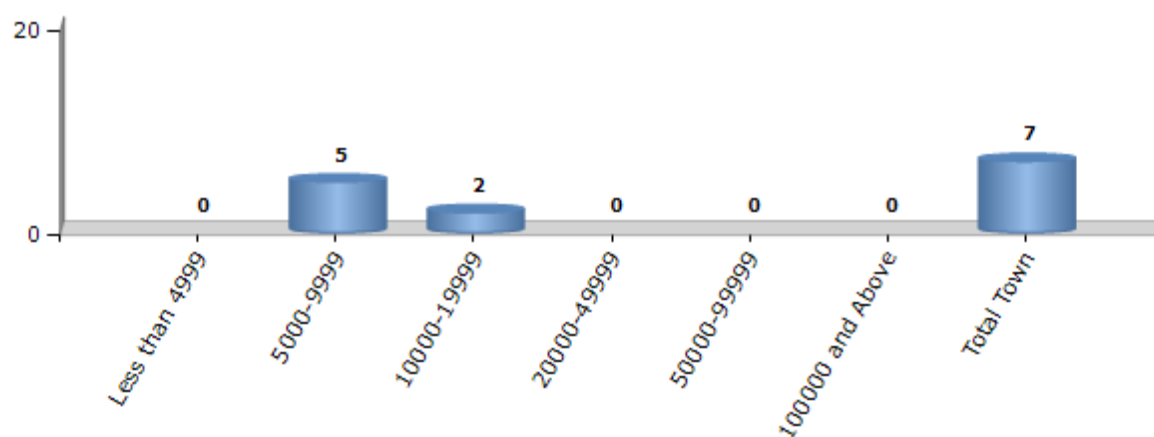
Number of Villages by Population Size - 2011



Number of Towns by Population Size - 2011

Less than 4999	5000-9999	10000-19999	20000-49999	50000-99999	100000 and Above	Total Town
0	5	2	0	0	0	7

Number of Towns by Population Size - 2011

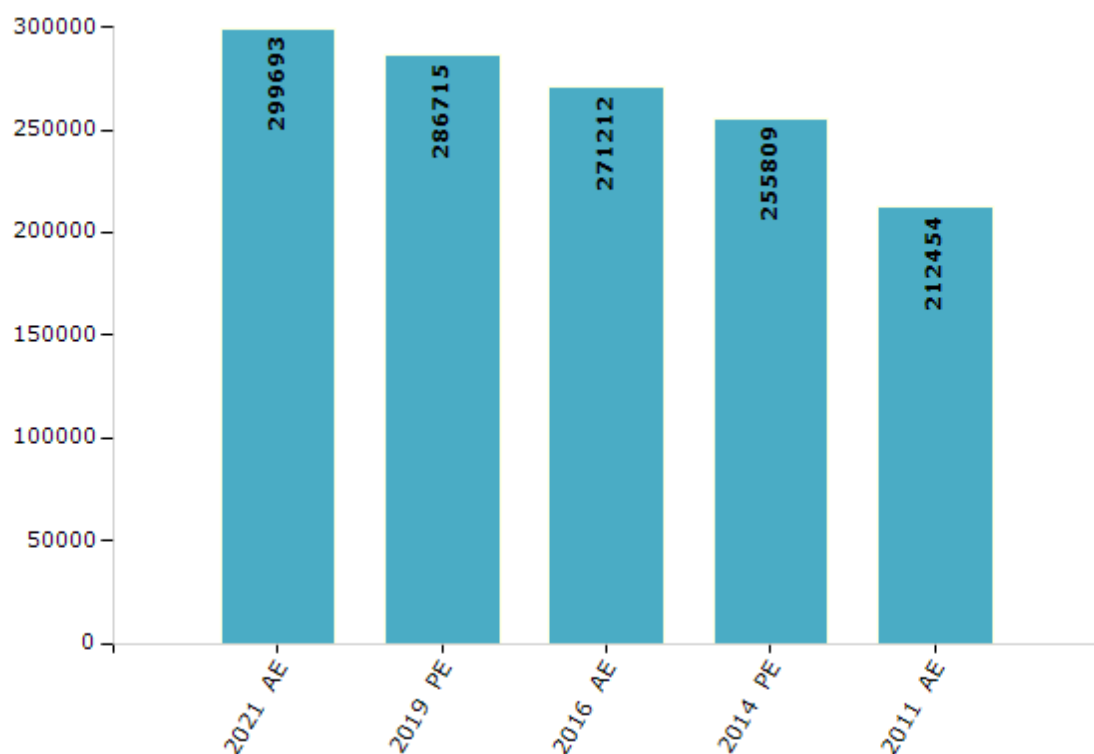


Electoral Features

Electors by Male & Female

Year	Male	Female	Others	Total	Year	Male	Female	Others	Total
2021 AE	149312	150324	57	299693	1999 PE	-	-	-	-
2019 PE	143509	143167	39	286715	1996 AE	-	-	-	-
2016 AE	136302	134869	41	271212	1991 AE	-	-	-	-
2014 PE	129516	126269	24	255809	1989 AE	-	-	-	-
2011 AE	108078	104374	2	212454	1984 AE	-	-	-	-
2009 PE	-	-	-	-	1980 AE	-	-	-	-
2006 AE	-	-	-	-	1977 AE	-	-	-	-
2004 PE	-	-	-	-	1971 AE	-	-	-	-
2001 AE	-	-	-	-	1967 AE	-	-	-	-

Number of Electors



Note : AE : Assembly Election, PE : Assembly Segment of Parliamentary Election

Historical Summary Election Results

Summary Result of Assembly Election - 2016

Candidate Name	Party	Votes	Votes %
Venkatachalam.G	AIADMK	80755	39.88
Panneer Selvam.C.	DMK	73508	36.3
Arul.R	PMK	29982	14.81
Alagaapuram R. Mohanraj	DMDK	8962	4.43
Rasa.A	NTK	1374	0.68
Venkatachalam.R	KMDK	857	0.42
Hariharan.K.R	IJK	554	0.27
Pongali.K.S	IND	490	0.24
Jeevanantham.M	IND	460	0.23
Venkatachalam.G	IND	380	0.19
Veerakumar.P	IND	355	0.18
Panneerselvam.N	IND	318	0.16
Rajashegaran. S.K.R	IND	311	0.15
Balamurugan.G	RPI(A)	266	0.13
Ramachandran.P	IND	219	0.11
Sakthivel.J	IND	175	0.09
Arivazhagan.P	VTK	172	0.08
Selvakumar.D	IND	139	0.07
Chitra .S	IND	94	0.05
	NOTA	3107	1.53

Polling Station Level Election Results

Number and Name of Polling Stations (PS) (2021)

Number of Polling Stations	Name of Polling Stations	Number of Polling Stations	Name of Polling Stations
1	PUES, Kottagoundampatty, 636011, New Terraced Building Facing West South Wing	20	PUMS, Chellapillaikuttai, 636304, New Terraced Building Facing North Middle Wing
2	PUES, Kottagoundampatty, 636011, Terraced Building Facing South East Wing	21	PUMS, Chellapillaikuttai, 636304, New Terraced Building Facing South West Wing
3	PUES, Kottagoundampatty, 636011, New Terraced Building Facing West North Wing	22	PUES, Mallagoundanur, 636304, Terraced Building Facing North West Wing
4	PUES, Aanaigoundampatty, 636011, Terraced Building Facing West South Wing	23	PUES, Mallagoundanur, 636304, Terraced Building Facing North West Wing
5	PUES, Kottagoundampatty, 636011, Tiled Building Facing West South Wing	24	PUES, Mallagoundanur, 636304, Terraced Building Facing North West Wing
6	PUES, Kottagoundampatty, 636011, Terraced Building Facing South West Wing	25	PUES, Mallagoundanur, 636304, Terraced Building Facing North East Wing
6A	PUES, Kottagoundampatty, 636011, Terraced Building Facing South West Wing	26	PUES, Senganoor, Terraced Building Facing West South Wing
7	KPpams, Orathipannai, Vellakkalpatti, Terraced Building Facing North East Middle Wing	27	PUES, Senganoor, Terraced Building Facing West North Wing
8	KPpams, Orathipannai, Vellakkalpatti, Terraced Building Facing North West Middle Wing	28	PUMS, Boominaickenpatty, 636304, Terraced Building Facing West South Wing
9	KPpams, Orathipannai Vellakkalpatti, Terraced Building Facing East Middle Wing	28A	PUMS, Boominaickenpatty, 636304, Terraced Building Facing West South Wing
10	KPpams, Orathipannai, Terraced Building Facing East North Wing	29	PUMS, Boominaickenpatty, 636304, New Terraced Building Facing North East Wing
11	PUES, Vellakkalpatty (Nerunjpatty), 636011, Terraced Building Facing North West Wing	29A	PUMS, Boominaickenpatty, 636304, New Terraced Building Facing North East Wing
11A	PUES, Vellakkalpatty (Nerunjpatty), 636011, Terraced Building Facing North West Wing	30	PUES, Thasanayakkanpatty, New Terraced Building Facing North West Wing
12	PUMS, Saminaickenpatty, 636011, New Terraced Building Facing North East Wing	31	GHS, Pagalpatti. 636304, New Terraced Building Facing West Middle Wing
13	PUMS, Saminaickenpatty, 636011, New Terraced Additional Building Facing South West Wing.	31A	GHS, Pagalpatti. 636304, New Terraced Building Facing West Middle Wing
14	PUMS, Saminaickenpatty, 636011, New Terraced Building Facing North West Wing	32	GHS, Pagalpatti. 636304, Terraced Building Facing West South Wing
15	PUMS, Saminaickenpatty, 636011, New Terraced Building No.2 Facing South West Wing	32A	GHS, Pagalpatti. 636304, Terraced Building Facing West South Wing
16	PUMS, Mankuppai, 636011, New Terraced Building Facing West North Wing	33	PUES, Muthunaickenpatty, 636304, Terraced Building Facing North West Wing
17	PUMS, Manguppai, 636011, New Terraced Building Facing West South Wing	34	PUES, Muthunaickenpatty, 636304, Terraced Building Facing North East Wing
18	PUMS, P.Nallagoundampatty, 636304, Terraced Building Facing East Middle Wing (Centre Room)	34A	PUES, Muthunaickenpatty, 636304, Terraced Building Facing North East Wing
19	PUMS, P.Nallagoundampatty, 636304, Terraced Building Facing East South Wing	35	PUES, Kathirchettipatty in Muthunaickenpatty, 636304, Terraced Building Facing North East Wing

Contd....

Polling Station Level Election Results

Polling Station-wise Votes Secured by Overall Top Five Parties in Salem (West) Assembly in Assembly Election (AE) under Salem Parliamentary Constituency in Tamil Nadu (2021)

Number of Polling Station	Winner - Arul. R Rajendran. A (PMK)	Runner-up - Rajendran. A (DMK)	3rd - Nagammal. S (NTK)	4th - Thiyagarajan. A (MNM)	5th - Alagaapuram R. Mohanraj (DMDK)	NOTA	Other	Total Votes Secured
31A	264	178	13	11	0	3	16	485
32	218	189	35	11	5	2	5	465
32A	251	150	19	11	4	3	13	451
33	498	275	22	16	5	4	10	830
34	285	161	17	2	2	1	3	471
34A	267	155	4	7	0	0	8	441
35	363	113	17	3	1	1	9	507
35A	336	96	12	1	0	1	7	453
36	391	156	20	3	5	2	18	595
37	528	147	11	1	4	5	22	718
38	473	69	12	3	1	0	4	562
38A	372	52	6	3	0	1	9	443
39	605	149	22	4	5	6	24	815
40	340	64	14	7	0	2	7	434
41	556	137	9	3	1	3	12	721
42	434	315	19	3	30	6	26	833
43	486	164	28	4	7	4	36	729
44	243	249	32	1	2	3	22	552
44A	216	233	14	2	4	0	22	491
45	205	207	37	10	0	5	10	474
45A	229	190	26	11	0	7	13	476
46	238	237	61	9	3	3	19	570
47	247	232	29	7	3	1	14	533
48	467	159	27	5	1	5	15	679
49	215	223	29	12	0	3	5	487
50	391	120	15	2	1	0	7	536
50A	309	107	6	3	5	2	35	467
51	247	61	1	1	5	1	8	324
52	335	290	19	3	3	3	25	678
53	554	205	14	2	5	4	18	802
54	528	188	11	10	9	2	21	769
55	430	177	14	4	10	3	27	665
56	550	194	40	13	18	1	19	835
57	370	290	20	4	8	2	25	719
58	727	78	35	1	26	3	17	887

Contd....

Polling Station Level Election Results

Winner, Runner-up and 3rd Party Position & Winning Margin According to Polling Stations in Salem (West) Assembly in Assembly Election (AE) under Salem Parliamentary Constituency in Tamil Nadu (2021)

Polling Station Number	Winner Party	Winner Votes (%)	Runner-up Party	Runner-up Votes (%)	Winning Margin Votes (%)	Third Party	Third Party Votes (%)	Other Votes (%)
63	PMK	523 (66.2)	DMK	208 (26.33)	315 (39.87)	NTK	25 (3.16)	34 (4.3)
64	PMK	588 (70.5)	DMK	205 (24.58)	383 (45.92)	NTK	18 (2.16)	23 (2.76)
65	PMK	468 (69.44)	DMK	168 (24.93)	300 (44.51)	NTK	25 (3.71)	13 (1.93)
66	PMK	586 (70.1)	DMK	200 (23.92)	386 (46.18)	NTK	22 (2.63)	28 (3.35)
67	PMK	445 (58.86)	DMK	253 (33.47)	192 (25.39)	NTK	21 (2.78)	37 (4.89)
68	PMK	289 (52.83)	DMK	193 (35.28)	96 (17.55)	NTK	23 (4.2)	42 (7.68)
69	PMK	226 (52.8)	DMK	143 (33.41)	83 (19.39)	MNM	22 (5.14)	37 (8.64)
70	PMK	477 (59.25)	DMK	247 (30.68)	230 (28.57)	NTK	34 (4.22)	47 (5.84)
71	PMK	196 (47.8)	DMK	175 (42.68)	21 (5.12)	NTK	13 (3.17)	26 (6.34)
72	PMK	249 (51.98)	DMK	175 (36.53)	74 (15.45)	NTK	37 (7.72)	18 (3.76)
72A	PMK	236 (49.27)	DMK	201 (41.96)	35 (7.31)	NTK	16 (3.34)	26 (5.43)
73	PMK	240 (51.61)	DMK	193 (41.51)	47 (10.1)	NTK	18 (3.87)	14 (3.01)
73A	PMK	240 (54.18)	DMK	181 (40.86)	59 (13.32)	NTK	11 (2.48)	11 (2.48)
74	PMK	366 (56.66)	DMK	226 (34.98)	140 (21.68)	NTK	22 (3.41)	32 (4.95)
75	DMK	345 (43.13)	PMK	340 (42.5)	5 (0.63)	NTK	50 (6.25)	65 (8.13)
76	DMK	286 (53.06)	PMK	189 (35.06)	97 (18)	NTK	27 (5.01)	37 (6.86)
76A	DMK	244 (48.9)	PMK	210 (42.08)	34 (6.82)	NTK	12 (2.4)	33 (6.61)
77	PMK	237 (49.17)	DMK	182 (37.76)	55 (11.41)	NTK	28 (5.81)	35 (7.26)
77A	PMK	250 (54.82)	DMK	161 (35.31)	89 (19.51)	MNM	19 (4.17)	26 (5.7)
78	PMK	321 (49.92)	DMK	280 (43.55)	41 (6.37)	NTK	16 (2.49)	26 (4.04)
79	DMK	453 (50.84)	PMK	274 (30.75)	179 (20.09)	NTK	110 (12.35)	54 (6.06)
80	PMK	388 (50.39)	DMK	293 (38.05)	95 (12.34)	NTK	36 (4.68)	53 (6.88)
81	PMK	407 (56.76)	DMK	219 (30.54)	188 (26.22)	NTK	36 (5.02)	55 (7.67)
82	DMK	341 (47.43)	PMK	296 (41.17)	45 (6.26)	NTK	36 (5.01)	46 (6.4)
83	PMK	405 (54)	DMK	249 (33.2)	156 (20.8)	NTK	44 (5.87)	52 (6.93)
84	PMK	294 (53.26)	DMK	199 (36.05)	95 (17.21)	NTK	26 (4.71)	33 (5.98)
84A	PMK	343 (61.69)	DMK	170 (30.58)	173 (31.11)	NTK	10 (1.8)	33 (5.94)
85	PMK	285 (55.77)	DMK	165 (32.29)	120 (23.48)	NTK	28 (5.48)	33 (6.46)
85A	PMK	336 (63.88)	DMK	147 (27.95)	189 (35.93)	MNM	12 (2.28)	31 (5.89)
86	PMK	302 (60.16)	DMK	142 (28.29)	160 (31.87)	NTK	38 (7.57)	20 (3.98)
87	PMK	248 (56.36)	DMK	153 (34.77)	95 (21.59)	NTK	18 (4.09)	21 (4.77)
87A	PMK	283 (63.31)	DMK	136 (30.43)	147 (32.88)	NTK	9 (2.01)	19 (4.25)
88	PMK	180 (46.15)	DMK	165 (42.31)	15 (3.84)	NTK	34 (8.72)	11 (2.82)
89	PMK	369 (49.8)	DMK	279 (37.65)	90 (12.15)	NTK	33 (4.45)	60 (8.1)
90	PMK	317 (47.67)	DMK	246 (36.99)	71 (10.68)	MNM	44 (6.62)	58 (8.72)
91	DMK	141 (41.35)	PMK	133 (39)	8 (2.35)	NTK	30 (8.8)	37 (10.85)
91A	PMK	169 (51.06)	DMK	121 (36.56)	48 (14.5)	MNM	19 (5.74)	22 (6.65)

Contd....

Socio-Economic Amenities - Rural

Access to Education Facilities

Particulars	Number of Villages (% of Population)				
	Available	Not Available	If Not Available (Distance of Nearest Facility)		
			A	B	C
Govt. Primary School	11 (100)	0 (0)	0 (0)	0 (0)	0 (0)
Private Primary School	3 (23)	8 (77)	0 (0)	0 (0)	0 (0)
Govt. Middle School	10 (95)	1 (5)	1 (5)	0 (0)	0 (0)
Private Middle School	1 (5)	10 (95)	0 (0)	0 (0)	0 (0)
Govt. Secondary School	3 (39)	8 (61)	4 (25)	1 (3)	0 (0)
Private Secondary School	4 (39)	7 (61)	0 (0)	0 (0)	0 (0)
Govt. Senior Secondary School	3 (39)	8 (61)	4 (33)	2 (7)	1 (7)
Private Senior Secondary School	2 (19)	9 (81)	0 (0)	0 (0)	0 (0)
Govt. Arts and Science Degree College	0 (0)	11 (100)	0 (0)	1 (3)	3 (20)
Private Arts and Science Degree College	0 (0)	11 (100)	1 (13)	4 (48)	2 (17)
Govt. Engineering College	0 (0)	11 (100)	2 (20)	3 (24)	3 (39)
Private Engineering College	1 (6)	10 (94)	0 (0)	1 (5)	1 (5)
Govt. Medicine College	1 (5)	10 (95)	2 (14)	2 (16)	5 (57)
Private Medicine College	0 (0)	11 (100)	0 (0)	0 (0)	1 (8)
Govt. Management Institute	0 (0)	11 (100)	1 (13)	4 (46)	3 (23)
Private Management Institute	0 (0)	11 (100)	1 (8)	1 (5)	1 (5)
Govt. Polytechnic	0 (0)	11 (100)	0 (0)	1 (6)	0 (0)
Private Polytechnic	1 (13)	10 (87)	4 (45)	3 (21)	2 (14)
Govt. Vocational Training School/ITI	0 (0)	11 (100)	0 (0)	0 (0)	3 (20)
Private Vocational Training School/ITI	0 (0)	11 (100)	1 (13)	6 (56)	1 (11)
Govt. Non Formal Training Centre	11 (100)	0 (0)	0 (0)	0 (0)	0 (0)
Private Non Formal Training Centre	0 (0)	11 (100)	0 (0)	0 (0)	0 (0)
Govt. School For Disabled	0 (0)	11 (100)	0 (0)	4 (28)	4 (33)
Private School For Disabled	0 (0)	11 (100)	1 (11)	2 (28)	0 (0)
Government Others	0 (0)	11 (100)	0 (0)	0 (0)	0 (0)
Private Others	1 (7)	10 (93)	0 (0)	0 (0)	0 (0)

Note : Distance A : Less than 5 km; B : Between 5-10 km; C : 10+ km.; Source : Data Analysis is based on 2011 Census.

DISCLAIMER

The Terms of Use and Disclaimer of Datanet India Private Limited (hereinafter referred to as "Datanet") for use of this analysis report of **Salem (West) Assembly Constituency (Salem (West) Vidhan Sabha)** :-

1. **Assembly Factbook™** is a Registered Trade Mark owned by Datanet.
2. All the maps are sketched and graphical representation only and have not been drawn to the scale and also not to represent the actual geographical area or boundary of the unit.
3. The data for the aforesaid analysis is based on authentic sources and has been culled from the various publications of Census, CSO and NSSO for district and block level data, various central and state government departments, Central & State Elections Commissions and the concerned Returning Officers' releases, Electoral Rolls, Election results and allied publications, internal assessment, surveys, estimates and analysis. Therefore, certain adjustment of data at micro level may have been done to arrive closer to the macro data.
4. Data have been provided on an "As Is" and "As AVAILABLE" basis
5. The colours shown in the maps or diagram and charts of a particular party, alliance or AC are indicative and do not represent them.
6. This publication which includes maps, sheets, graphs and data would be the property under copyright of Datanet only. The user may use these for its internal study, analysis and research purposes. It's public display, re-selling or any commercial uses by the user are not allowed.
7. Datanet has taken due care and caution in compilation and processing of data and allied information, but does not guarantee the accuracy, adequacy or completeness of any information/analysis and will be not responsible for any errors or omissions or for the results obtained from the use of such information/analysis.
8. All the contents for the publication have been culled from various authentic sources and Datanet reasonably believes such sources to be reliable, but does not make any representations, express or implied as to the accuracy or fitness of use of such information. The information or contents of the information/analysis do not constitute advice and should not be relied upon in making (or refraining from making) any decision. Any reliance placed upon the information provided by Datanet is the sole responsibility and strictly at the user's risk.
9. In no event will Datanet be liable for any damages (including, without limitation, damages for loss of business projects, or loss of profits) arising in contract, tort or otherwise from the use of or inability to use any of its contents, or from any action taken (or refrained from being taken) as a result of using the analysis or any of its contents. Datanet its directors, owners, editors, officials, employees, distributor and agents or any associate will not be liable for any errors in the information contained or any consequences arising from the use of the contents of the provided information/analysis.
10. If any provision of these terms and conditions is held invalid or illegal or unenforceable for any reason by any court of competent jurisdiction, such provision shall be severed and the remainder of provisions of the terms and conditions shall continue in full force and effect as if the Term of Use had been executed with the invalid, illegal or unenforceable provision eliminated.
11. If there are any discrepancies in the information provided, please bring it to attention of Datanet for suitable rectification measures.

Buy Online This Complete Book At
Datanet India eBooks Store

www.indiastatpublications.com

or go directly at

[http://www.indiastatpublications.com/
Assembly_factbook/Tamil_Nadu/Salem/ Salem_\(West\)](http://www.indiastatpublications.com/Assembly_factbook/Tamil_Nadu/Salem/Salem_(West))

 **indiastat**elections

