



Tamil Nadu

Assembly Factbook™

Veerapandi Assembly Constituency



Key Electoral Data of Veerapandi
Assembly Constituency (Vidhan Sabha)



indiastatpublications

Tamil Nadu

Assembly Factbook™

Veerapandi Assembly Constituency



Veerapandi Vidhan Sabha

Editor & Director

Dr. R.K. Thukral

Research Editor

Dr. Shafeeq Rahman

Compiled, Researched and Published by Datanet India Pvt. Ltd.

D-100, 1st Floor,

Okhla Industrial Area, Phase-I,
New Delhi- 110020.

Ph.: 91-11- 43580781-84

Email : support@indiastatpublications.com

Website : www.indiastatelections.com

Online Book Store :

www.indiastatpublications.com

Report No. : AFB/TN-091-0125

ISBN : 978-93-5313-912-4

First Edition : January, 2018

Eighth Updated Edition : January, 2025

Price : Rs. 11500/-

US\$ 310

© Datanet India Pvt. Ltd.

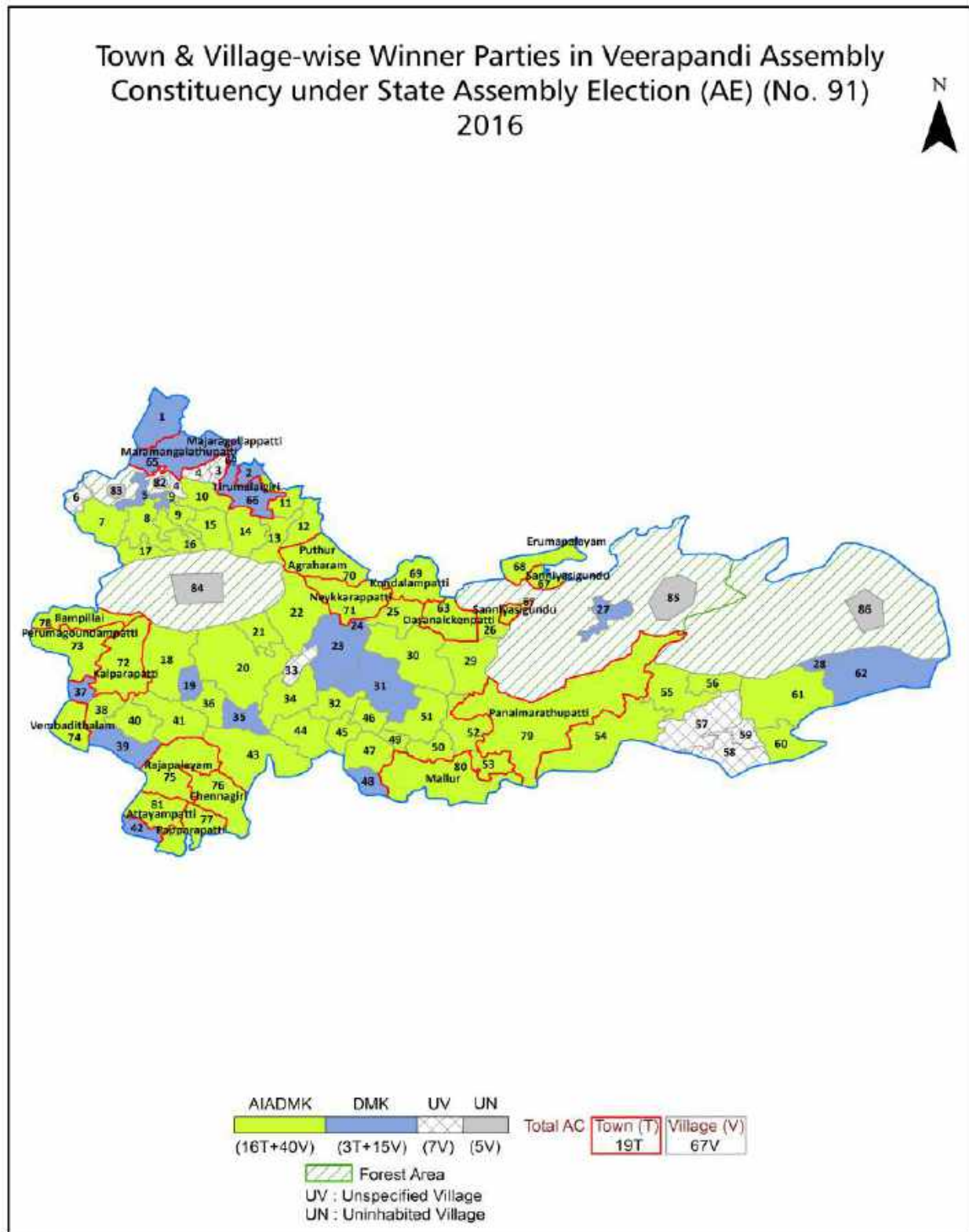
All rights reserved. No part of this book may be reproduced, stored in a retrieval system or transmitted in any form or by any means, mechanical photocopying, photographing, scanning, recording or otherwise without the prior written permission of the publisher. Please refer to Disclaimer at page no. 248 for the use of this publication.

Printed in India

Contents

No.	Particulars	Page No.
	Introduction	
1	Assembly Constituency - (Vidhan Sabha) at a Glance Features of Assembly as per Delimitation Commission of India (2008)	1-2
	Location and Political Maps	
2	Location Map Boundaries of Assembly Constituency - (Vidhan Sabha in District Boundaries of Assembly Constituency under Parliamentary Constituency - (Lok Sabha) Town & Village-wise Winner Parties- 2024, 2021, 2019, 2016, 2014, 2011 and 2009	3-11
	Administrative Setup (2011)	
3	District Sub-district Towns Villages Inhabited Villages Uninhabited Villages Village Panchayat Intermediate Panchayat	12-16
	Demographics (2011)	
4	Population Households Rural/Urban Population Towns and Villages by Population Size Sex Ratio (Total & 0-6 Years) Religious Population Social Population Literacy Rate	17-18
	Electoral Features	
5	Important Dates of Last Elections Held Electors by Gender Service Electors Voters Voters Turnout Polling Stations & Average Number of Electors per Polling Station Electors by Age Group Present Elected Representatives	19-24
	Historical Summary Election Results	
6	Vote Share of Major Parties Winning Margin (Number & Percentage Polarity of Parties Summary Result of Assembly Segment of Parliamentary Elections 2024, 2019, 2014, 2009, 2004 and 1999 Summary Result of Assembly Elections 2021, 2016, 2011, 2006, 2001, 1996, 1991, 1989, 1984, 1980, 1977, 1971 and 1967	25-46
	Polling Station Level Election Results	
7	Name and Number of Polling Station 2024, 2021, 2019, 2016, 2014, 2011 and 2009 Polling Station-wise Electors, Voters & Voters Turnout 2024, 2021, 2019, 2016, 2014, 2011 and 2009 Polling Station wise Elections Results 2024, 2021, 2019, 2016, 2014, 2011 and 2009	47-227
	Share of Assembly Constituency	
8	Share of Assembly Constituency - (Vidhan Sabha) in State, District and Parliamentary Constituency - (Lok Sabha)	228
	Socio-Economic Amenities (2011)	
9	Access to Administrative Units Agricultural, Manufacturing and Industrial Commodities Demographic Indicators Education Health & Manpower Drinking Water Supply Sanitation Entertainment and Recreations Infrastructure Power Food Allocation Distribution and Marketing of Agriculture Commodities Infrastructure Transport and Road Infrastructure Communication Banking and Financial Services Land Use Irrigation Source	229-244
10	Abbreviation & Sources	245-247
11	Disclaimer	248

Location & Political Map



Administrative Setup

List of Village Panchayat & Intermediate Panchayat (Block) Name - 2011

Village Name	Village Panchayat Name	Intermediate Panchayat Name
Adimalaipatti	Thumbalpatti	Panamarathupatti
Agraharapulaveri	Poolavari Agraharam	Veerapandi
Akkaraipalaiyam	Akkaraipalayam	Veerapandi
Ammapalayam	Ammapalayam	Panamarathupatti
Anaikuttaipatti	Anaikuttaipatti	Veerapandi
Andipatti-Sowdapuram	Andipatti	Salem
Arikkavandanpatti	Ariyagoundampatti	Veerapandi
Ariyampalayam	Uthamasolapuram	Veerapandi
Attavanaipulaveri	Uthamasolapuram	Veerapandi
Bairoji	Inam Bairoji	Veerapandi
Basuvanathampatti	Eruvadi Vaniyambadi	Panamarathupatti
Chinnasiragapadi	Periyaseeragapadi	Veerapandi
Ellimanaickampatti	Ettimanickampatti	Veerapandi
Errachinnampatti	Eruvadi Vaniyambadi	Panamarathupatti
Erumanayakanpalayam	Valakuttapatti	Panamarathupatti
Eruvadipettampatti	Eruvadi Vaniyambadi	Panamarathupatti
Gajalnayakkanpatti	Gajalnaickenpatti	Panamarathupatti
Jalluthupatti	Thumbalpatti	Panamarathupatti
Jerugumalai	Kuralnatham	Panamarathupatti
Kadathur Agraharam	Kadathur Agraharam	Veerapandi
Kammalapatti	Kammalapatti	Panamarathupatti
Keeraipappambadi	Keeraipappambadi	Veerapandi
Konamaduvu	Kuralnatham	Panamarathupatti
Kothanur	Perumampatti	Veerapandi
Kullanpatti	Ariyagoundampatti	Veerapandi
kuralnatham	Kuralnatham	Panamarathupatti
Luguvanpatti	Murungapatti	Veerapandi
Mallaravuthampatti	Tirumalaigiri	Salem
Marulayampalayam	Marulayampalayam	Veerapandi

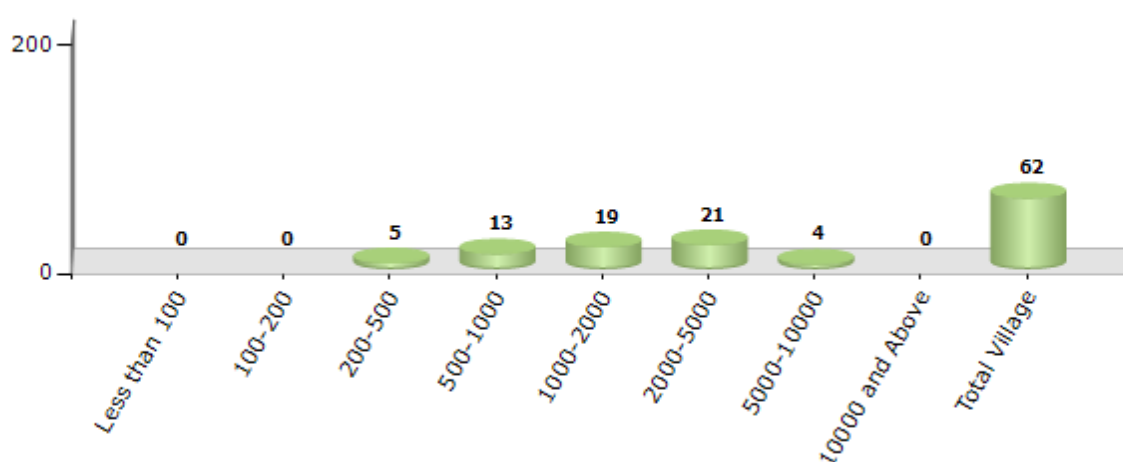
Contd....

Demographics

Number of Villages by Population Size - 2011

Less than 100	100-200	200-500	500-1000	1000-2000	2000-5000	5000-10000	10000 and Above	Total Village
0	0	5	13	19	21	4	0	62

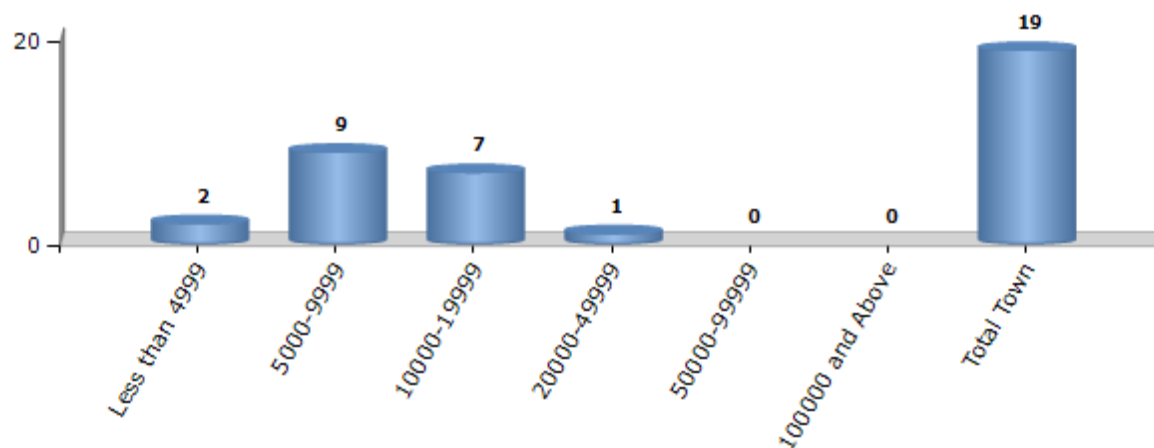
Number of Villages by Population Size - 2011



Number of Towns by Population Size - 2011

Less than 4999	5000-9999	10000-19999	20000-49999	50000-99999	100000 and Above	Total Town
2	9	7	1	0	0	19

Number of Towns by Population Size - 2011



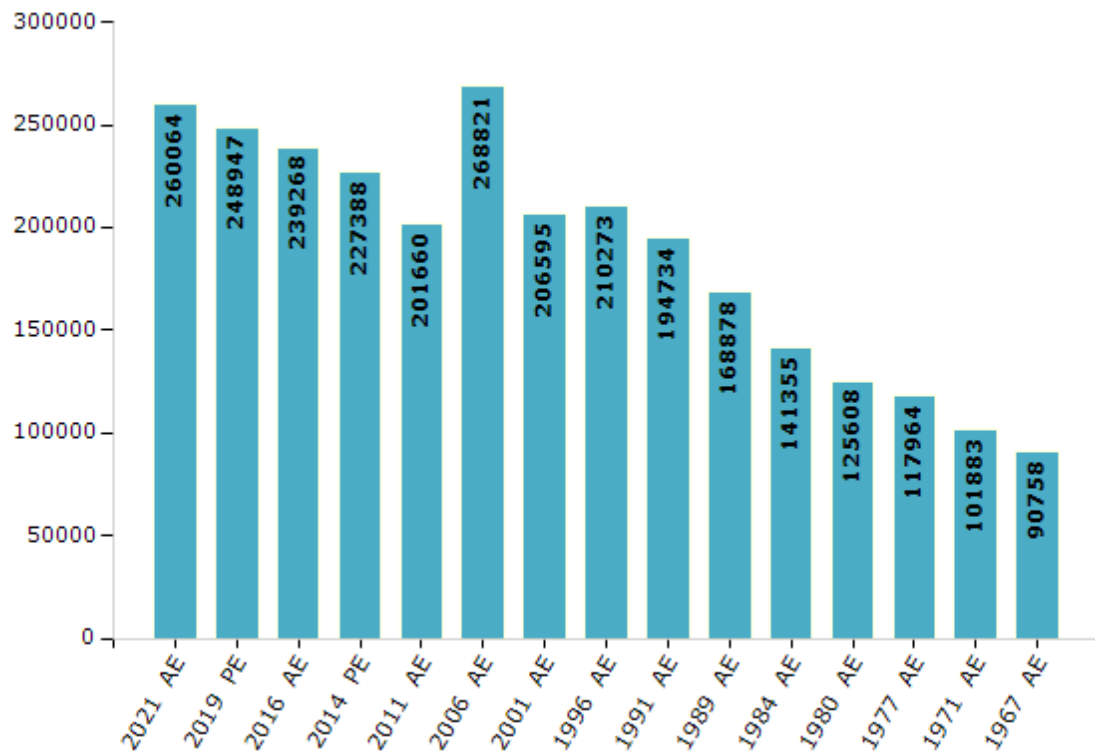
Electoral Features

Electors by Male & Female

Year	Male	Female	Others	Total
2021 AE	130600	129445	19	260064
2019 PE	125660	123283	4	248947
2016 AE	120944	118308	16	239268
2014 PE	115429	111947	12	227388
2011 AE	102781	98872	7	201660
2009 PE	-	-	-	-
2006 AE	136127	132694	-	268821
2004 PE	-	-	-	-
2001 AE	105090	101505	-	206595

Year	Male	Female	Others	Total
1999 PE	-	-	-	-
1996 AE	106719	103554	-	210273
1991 AE	98391	96343	-	194734
1989 AE	85058	83820	-	168878
1984 AE	71350	70005	-	141355
1980 AE	64588	61020	-	125608
1977 AE	60399	57565	-	117964
1971 AE	51302	50581	-	101883
1967 AE	-	-	-	90758

Number of Electors



Note : AE : Assembly Election, PE : Assembly Segment of Parliamentary Election

Historical Summary Election Results

Summary Result of Assembly Election - 2016

Candidate Name	Party	Votes	Votes %
Manonmani.P	AIADMK	94792	45.86
Rajendran. A	DMK	80311	38.85
Samraj.A.R.B	PMK	17218	8.33
Mohan. A	CPI	6483	3.14
Sasi Kumar.M	NTK	1233	0.6
Kamaraaj. K.P	KMDK	1198	0.58
Sellammal.V.M	BSP	803	0.39
Loganathan.P	IND	616	0.3
Mohankumar. M	IJK	345	0.17
Margandeyan.A	IND	252	0.12
Jayakumar.P	IND	225	0.11
Manonmani.A	IND	138	0.07
Kokila.G	IND	97	0.05
Senthilkumar.M	IND	90	0.04
Sathishkumar.M	IND	89	0.04
	NOTA	2828	1.37

Polling Station Level Election Results

Number and Name of Polling Stations (PS) (2021)

Number of Polling Stations	Name of Polling Stations	Number of Polling Stations	Name of Polling Stations
1	PUES, Keerapappampady 636030, Terraced Building Facing West South Wing	18	PUMS Majira Kollapatty, Terraced Building Facing West South Wing
1A	PUES, Keerapappampady 636030, Terraced Building Facing West South Wing	19	PUMS Majira Kollapatty, Terraced Building Facing South East Wing
2	PUES, Keerapappampady 636030, Terraced Building Facing West North Wing	20	PUMS Majira Kollapatty, Terraced Building Facing East North Wing
2A	PUES, Keerapappampady 636030, Terraced Building Facing West North Wing	21	PUMS Majira Kollapatty, Terraced Building Facing North East Wing
3	PUES, Keerapappampady 636030, Terraced Building Facing South East Wng	22	PUES Vatamuthampatty, Add New Terraced Building Facing South East Wing
3A	PUES, Keerapappampady 636030, Terraced Building Facing South East Wng	23	PUES Vatamuthampatty, New Terraced Building Facing East North Wing
4	PUMS Chinna Poosaliyur, 636030, New Terraced Building Facing West North Wing	24	PUES Vatamuthampatty, Terraced Building Facing East South Wing
5	PUMS Chinna Poosaliyur 636030, New Terraced Building Facing South	24A	PUES Vatamuthampatty, Terraced Building Facing East South Wing
6	PUMS Chinna Poosaliyur 636030, Terraced Building Facing East North Wing	25	PUES, Vatamuthampatty, New Terraced Building Facing East North Wing
7	PUMS Chinna Poosaliyur 636030, Terraced Building Facing North East Wing	26	PUES, Aaria Goundampatty, West Terraced Building Facing South
8	Sri Vidyamandhir Hr Sec. School, (Primary Campus)Mohan Nagar, Maramangalathupatty, Terraced Building Facing South East Wing	27	PUES, Aaria Goundampatty, Terraced Building Facing South West Wing
9	Sri Vidyamandhir Hr Sec School,(Primary Campus) Mohan Nagar, Maramangalathupatty, Terraced Building Facing South West Wing	28	GHSS, Murungapatty, Terraced Building Facing North
10	PUMS, Maramangalathupatty (M.G.R. Nagar), New Terraced (Rear) Building North Facing West Wing	29	GHSS, Murungapatty, Terraced Building Facing South West Wing
11	PUMS, Maramangalathupatty (M.G.R. Nagar), North Building West Facing South Wing	30	GHSS, Murungapatty, Terraced Building Facing West South Wing
12	PUMS, Maramangalathupatty (M.G.R. Nagar), Terraced Building Facing North West Wing	31	GHSS, Murungapatty, Terraced Building Facing West North Wing (Room No 4)
13	PUMS, Maramangalathupatty (M.G.R. Nagar), Terraced Building Facing West Middle Wing	31A	GHSS, Murungapatty, Terraced Building Facing West North Wing (Room No 4)
14	PUES, Ganapathipalayam Maramangalathupatti, 636030, Terraced Building Facing East, North Wing	32	PUES, Murungapatty, New Terraced Building Facing West South Wing
14A	PUES, Ganapathipalayam Maramangalathupatti, 636030, Terraced Building Facing East, North Wing	33	PUES, Murungapatty, New Terraced Building Facing West North Wing
15	PUES, Ganapathipalayam Maramangalathupatti 636030, Tilled Building Facing South East Wing	34	PUMS, Naickenpatty, Terraced Building Facing South East Wing
16	PUES, Ganapathipalayam Maramangalathupatti ,636030, Tilled Building Facing South West Wing	34A	PUMS, Naickenpatty, Terraced Building Facing South East Wing
17	PUMS Majira Kollapatty, New Terraced Building Facing West North Wing	35	PUMS Naickenpatty, Terraced Building Facing South West Wing

Contd....

Polling Station Level Election Results

Polling Station-wise Votes Secured by Overall Top Five Parties in Veerapandi Assembly in Assembly Election (AE) under Salem Parliamentary Constituency in Tamil Nadu (2021)

Number of Polling Station	Winner - Rajamuthu, M. (AIADMK)	Runner-up - Tharun, A.K. (DMK)	3rd - Rajesh kumar, S. (NTK)	4th - Selvam, S.K. (AMMKMNKZ)	5th - Amutha, R. (IJK)	NOTA	Other	Total Votes Secured
31	312	182	11	10	4	7	7	533
31A	332	121	7	5	6	2	5	478
32	540	344	49	3	3	5	8	952
33	444	228	28	19	2	7	9	737
34	206	177	69	24	11	1	5	493
34A	256	166	40	23	8	2	12	507
35	419	244	76	13	16	3	9	780
36	599	222	56	14	5	7	13	916
37	210	356	31	18	1	5	11	632
38	393	259	25	23	4	4	4	712
39	414	240	49	11	0	5	2	721
40	215	247	27	23	0	2	4	518
40A	213	258	13	4	2	0	7	497
41	457	319	24	27	1	9	12	849
42	455	287	20	18	8	2	5	795
43	361	241	37	10	2	11	13	675
44	468	320	26	28	2	2	4	850
45	497	287	24	56	5	5	9	883
46	490	237	14	63	4	8	13	829
47	344	137	14	40	1	4	5	545
47A	368	111	7	25	2	1	8	522
48	371	294	13	23	6	1	9	717
49	346	381	27	25	3	7	12	801
50	258	281	20	23	3	7	6	598
50A	230	256	12	20	1	2	11	532
51	399	207	21	18	1	3	5	654
52	536	265	24	23	3	1	9	861
53	299	149	15	13	0	0	2	478
54	458	249	28	32	2	3	4	776
55	437	319	14	9	3	2	13	797
56	397	256	23	3	3	4	8	694
57	222	332	9	5	2	7	0	577
57A	258	265	4	10	2	1	6	546
58	336	324	25	8	5	2	11	711
59	45	81	1	5	0	1	1	134

Contd....

Polling Station Level Election Results

Winner, Runner-up and 3rd Party Position & Winning Margin According to Polling Stations in Veerapandi Assembly in Assembly Election (AE) under Salem Parliamentary Constituency in Tamil Nadu (2021)

Polling Station Number	Winner Party	Winner Votes (%)	Runner-up Party	Runner-up Votes (%)	Winning Margin Votes (%)	Third Party	Third Party Votes (%)	Other Votes (%)
63	AIADMK	459 (53.75)	DMK	352 (41.22)	107 (12.53)	AMMKMNKZ	13 (1.52)	30 (3.51)
64	AIADMK	456 (51.88)	DMK	377 (42.89)	79 (8.99)	NTK	23 (2.62)	23 (2.62)
65	AIADMK	457 (55.66)	DMK	318 (38.73)	139 (16.93)	NTK	21 (2.56)	25 (3.05)
66	AIADMK	369 (46.59)	DMK	358 (45.2)	11 (1.39)	NTK	23 (2.9)	42 (5.3)
67	AIADMK	338 (49.85)	DMK	281 (41.45)	57 (8.4)	NTK	35 (5.16)	24 (3.54)
68	AIADMK	341 (63.03)	DMK	160 (29.57)	181 (33.46)	NTK	22 (4.07)	18 (3.33)
69	AIADMK	358 (60.47)	DMK	194 (32.77)	164 (27.7)	NTK	26 (4.39)	14 (2.36)
70	DMK	325 (46.76)	AIADMK	314 (45.18)	11 (1.58)	NTK	30 (4.32)	26 (3.74)
71	AIADMK	353 (51.61)	DMK	264 (38.6)	89 (13.01)	NTK	39 (5.7)	28 (4.09)
72	DMK	207 (44.61)	AIADMK	189 (40.73)	18 (3.88)	NTK	51 (10.99)	17 (3.66)
72A	AIADMK	245 (51.58)	DMK	186 (39.16)	59 (12.42)	NTK	22 (4.63)	22 (4.63)
73	AIADMK	397 (59.25)	DMK	212 (31.64)	185 (27.61)	NTK	42 (6.27)	19 (2.84)
74	AIADMK	464 (58.29)	DMK	248 (31.16)	216 (27.13)	NTK	56 (7.04)	28 (3.52)
75	AIADMK	301 (55.95)	DMK	201 (37.36)	100 (18.59)	NTK	24 (4.46)	12 (2.23)
75A	NV	NV (NV)	NV	NV (NV)	NV (NV)	NV	NV (NV)	NV (NV)
76	DMK	165 (48.96)	AIADMK	153 (45.4)	12 (3.56)	NTK	12 (3.56)	7 (2.08)
77	AIADMK	251 (52.4)	DMK	201 (41.96)	50 (10.44)	NTK	14 (2.92)	13 (2.71)
78	AIADMK	392 (64.37)	DMK	173 (28.41)	219 (35.96)	NTK	31 (5.09)	13 (2.13)
79	AIADMK	310 (59.96)	DMK	173 (33.46)	137 (26.5)	NTK	16 (3.09)	18 (3.48)
79A	AIADMK	319 (63.29)	DMK	167 (33.13)	152 (30.16)	NTK	9 (1.79)	9 (1.79)
80	AIADMK	473 (62.57)	DMK	247 (32.67)	226 (29.9)	NTK	25 (3.31)	11 (1.46)
81	DMK	280 (47.86)	AIADMK	241 (41.2)	39 (6.66)	NTK	29 (4.96)	35 (5.98)
82	DMK	354 (60.1)	AIADMK	182 (30.9)	172 (29.2)	NTK	28 (4.75)	25 (4.24)
83	AIADMK	147 (55.68)	DMK	106 (40.15)	41 (15.53)	NTK	6 (2.27)	5 (1.89)
84	AIADMK	308 (51.85)	DMK	247 (41.58)	61 (10.27)	NTK	24 (4.04)	15 (2.53)
85	DMK	375 (61.27)	AIADMK	170 (27.78)	205 (33.49)	NTK	46 (7.52)	21 (3.43)
86	AIADMK	569 (66.32)	DMK	221 (25.76)	348 (40.56)	NTK	40 (4.66)	28 (3.26)
87	DMK	389 (55.33)	AIADMK	253 (35.99)	136 (19.34)	NTK	28 (3.98)	33 (4.69)
88	AIADMK	196 (45.9)	DMK	176 (41.22)	20 (4.68)	NTK	39 (9.13)	16 (3.75)
88A	AIADMK	236 (52.21)	DMK	176 (38.94)	60 (13.27)	NTK	22 (4.87)	18 (3.98)
89	AIADMK	342 (50.37)	DMK	271 (39.91)	71 (10.46)	NTK	36 (5.3)	30 (4.42)
90	DMK	298 (54.48)	AIADMK	221 (40.4)	77 (14.08)	NTK	14 (2.56)	14 (2.56)
91	DMK	237 (52.2)	AIADMK	159 (35.02)	78 (17.18)	NTK	39 (8.59)	19 (4.19)
91A	DMK	244 (55.71)	AIADMK	165 (37.67)	79 (18.04)	NTK	13 (2.97)	16 (3.65)
92	AIADMK	364 (55.66)	DMK	230 (35.17)	134 (20.49)	NTK	36 (5.5)	24 (3.67)
93	AIADMK	404 (57.47)	DMK	262 (37.27)	142 (20.2)	NTK	21 (2.99)	16 (2.28)
94	AIADMK	280 (50.72)	DMK	212 (38.41)	68 (12.31)	NTK	46 (8.33)	14 (2.54)

Contd....

Socio-Economic Amenities - Rural

Access to Education Facilities

Particulars	Number of Villages (% of Population)				
	Available	Not Available	If Not Available (Distance of Nearest Facility)		
			A	B	C
Govt. Primary School	55 (96)	7 (4)	7 (4)	0 (0)	0 (0)
Private Primary School	6 (13)	56 (87)	0 (0)	0 (0)	0 (0)
Govt. Middle School	33 (72)	29 (28)	28 (27)	1 (1)	0 (0)
Private Middle School	2 (4)	60 (96)	0 (0)	0 (0)	0 (0)
Govt. Secondary School	14 (38)	48 (62)	39 (52)	8 (7)	0 (0)
Private Secondary School	3 (8)	59 (92)	0 (0)	0 (0)	0 (0)
Govt. Senior Secondary School	6 (16)	56 (84)	42 (65)	10 (11)	0 (0)
Private Senior Secondary School	2 (5)	60 (95)	3 (8)	1 (2)	0 (0)
Govt. Arts and Science Degree College	0 (0)	62 (100)	1 (1)	3 (10)	15 (13)
Private Arts and Science Degree College	1 (4)	61 (96)	18 (42)	16 (20)	8 (10)
Govt. Engineering College	0 (0)	62 (100)	0 (0)	1 (2)	6 (7)
Private Engineering College	3 (8)	59 (92)	13 (21)	18 (41)	21 (21)
Govt. Medicine College	0 (0)	62 (100)	7 (13)	8 (6)	8 (10)
Private Medicine College	1 (4)	61 (96)	14 (23)	12 (19)	12 (24)
Govt. Management Institute	0 (0)	62 (100)	0 (0)	1 (4)	1 (0)
Private Management Institute	5 (10)	57 (90)	12 (26)	15 (28)	28 (31)
Govt. Polytechnic	0 (0)	62 (100)	0 (0)	0 (0)	0 (0)
Private Polytechnic	5 (12)	57 (88)	23 (43)	15 (31)	19 (14)
Govt. Vocational Training School/ITI	1 (1)	61 (99)	3 (10)	6 (16)	17 (18)
Private Vocational Training School/ITI	3 (5)	59 (95)	14 (22)	15 (24)	3 (3)
Govt. Non Formal Training Centre	54 (95)	8 (5)	1 (1)	2 (1)	2 (2)
Private Non Formal Training Centre	1 (1)	61 (99)	0 (0)	0 (0)	3 (2)
Govt. School For Disabled	0 (0)	62 (100)	1 (3)	14 (37)	46 (58)
Private School For Disabled	1 (3)	61 (97)	0 (0)	0 (0)	0 (0)
Government Others	0 (0)	62 (100)	0 (0)	0 (0)	7 (9)
Private Others	1 (2)	61 (98)	0 (0)	1 (1)	0 (0)

Note : Distance A : Less than 5 km; B : Between 5-10 km; C : 10+ km.; Source : Data Analysis is based on 2011 Census.

DISCLAIMER

The Terms of Use and Disclaimer of Datanet India Private Limited (hereinafter referred to as "Datanet") for use of this analysis report of **Veerapandi Assembly Constituency (Veerapandi Vidhan Sabha)** :-

1. **Assembly Factbook™** is a Registered Trade Mark owned by Datanet.
2. All the maps are sketched and graphical representation only and have not been drawn to the scale and also not to represent the actual geographical area or boundary of the unit.
3. The data for the aforesaid analysis is based on authentic sources and has been culled from the various publications of Census, CSO and NSSO for district and block level data, various central and state government departments, Central & State Elections Commissions and the concerned Returning Officers' releases, Electoral Rolls, Election results and allied publications, internal assessment, surveys, estimates and analysis. Therefore, certain adjustment of data at micro level may have been done to arrive closer to the macro data.
4. Data have been provided on an "As Is" and "As AVAILABLE" basis
5. The colours shown in the maps or diagram and charts of a particular party, alliance or AC are indicative and do not represent them.
6. This publication which includes maps, sheets, graphs and data would be the property under copyright of Datanet only. The user may use these for its internal study, analysis and research purposes. It's public display, re-selling or any commercial uses by the user are not allowed.
7. Datanet has taken due care and caution in compilation and processing of data and allied information, but does not guarantee the accuracy, adequacy or completeness of any information/analysis and will be not responsible for any errors or omissions or for the results obtained from the use of such information/analysis.
8. All the contents for the publication have been culled from various authentic sources and Datanet reasonably believes such sources to be reliable, but does not make any representations, express or implied as to the accuracy or fitness of use of such information. The information or contents of the information/analysis do not constitute advice and should not be relied upon in making (or refraining from making) any decision. Any reliance placed upon the information provided by Datanet is the sole responsibility and strictly at the user's risk.
9. In no event will Datanet be liable for any damages (including, without limitation, damages for loss of business projects, or loss of profits) arising in contract, tort or otherwise from the use of or inability to use any of its contents, or from any action taken (or refrained from being taken) as a result of using the analysis or any of its contents. Datanet its directors, owners, editors, officials, employees, distributor and agents or any associate will not be liable for any errors in the information contained or any consequences arising from the use of the contents of the provided information/analysis.
10. If any provision of these terms and conditions is held invalid or illegal or unenforceable for any reason by any court of competent jurisdiction, such provision shall be severed and the remainder of provisions of the terms and conditions shall continue in full force and effect as if the Term of Use had been executed with the invalid, illegal or unenforceable provision eliminated.
11. If there are any discrepancies in the information provided, please bring it to attention of Datanet for suitable rectification measures.

Buy Online This Complete Book At
Datanet India eBooks Store

www.indiastatpublications.com

or go directly at

[http://www.indiastatpublications.com/
Assembly_factbook/Tamil_Nadu/Salem/ Veerapandi](http://www.indiastatpublications.com/Assembly_factbook/Tamil_Nadu/Salem/Veerapandi)

 **indiastat**elections

