



Tamil Nadu

# Assembly Factbook™

Alangudi Assembly Constituency



Key Electoral Data of Alangudi  
Assembly Constituency (Vidhan Sabha)

Tamil Nadu

# **Assembly Factbook™**

Alangudi Assembly Constituency



Alangudi Vidhan Sabha

## **Editor & Director**

Dr. R.K. Thukral

## **Research Editor**

Dr. Shafeeq Rahman

## **Compiled, Researched and Published by Datanet India Pvt. Ltd.**

D-100, 1st Floor,

Okhla Industrial Area, Phase-I,  
New Delhi- 110020.

Ph.: 91-11- 43580781-84

Email : support@indiastatpublications.com

Website : www.indiastatelections.com

## **Online Book Store :**

www.indiastatpublications.com

**Report No. :** AFB/TN-182-0125

**ISBN :** 978-93-5313-701-4

**First Edition :** January, 2018

**Eighth Updated Edition :** January, 2025

**Price :** Rs. 11500/-

US\$ 310

**© Datanet India Pvt. Ltd.**

All rights reserved. No part of this book may be reproduced, stored in a retrieval system or transmitted in any form or by any means, mechanical photocopying, photographing, scanning, recording or otherwise without the prior written permission of the publisher. Please refer to Disclaimer at page no. 224 for the use of this publication.

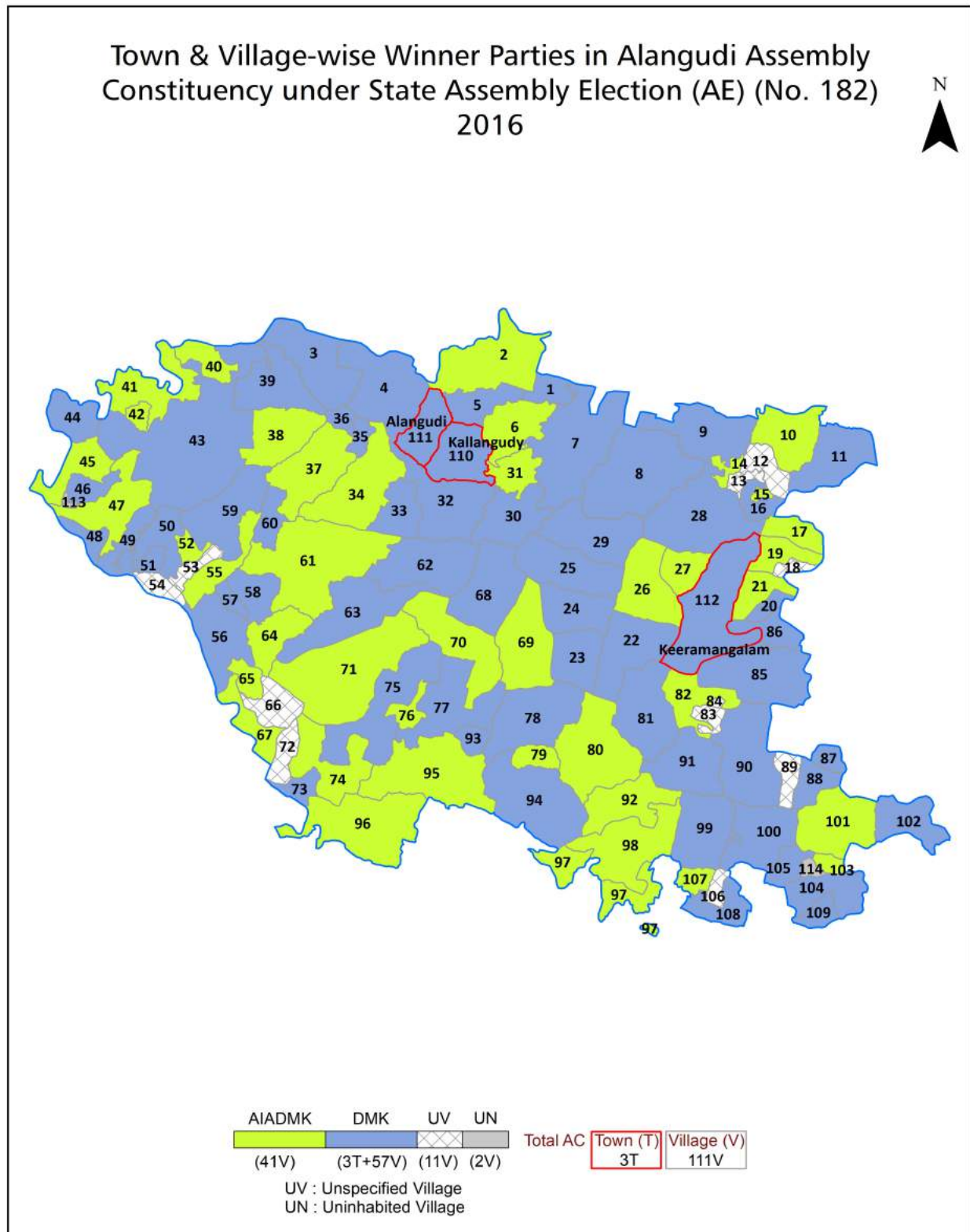
Printed in India

## Contents

No.	Particulars	Page No.
	<b>Introduction</b>	
1	Assembly Constituency - (Vidhan Sabha) at a Glance   Features of Assembly as per Delimitation Commission of India (2008)	1-2
	<b>Location and Political Maps</b>	
2	Location Map   Boundaries of Assembly Constituency - (Vidhan Sabha) in District   Boundaries of Assembly Constituency under Parliamentary Constituency - (Lok Sabha)   Town & Village-wise Winner Parties- 2024, 2021, 2019, 2016, 2014, 2011 and 2009	3-11
	<b>Administrative Setup (2011)</b>	
3	District   Sub-district   Towns   Villages   Inhabited Villages   Uninhabited Villages   Village Panchayat   Intermediate Panchayat	12-18
	<b>Demographics (2011)</b>	
4	Population   Households   Rural/Urban Population   Towns and Villages by Population Size   Sex Ratio (Total & 0-6 Years)   Religious Population   Social Population   Literacy Rate	19-20
	<b>Electoral Features</b>	
5	Important Dates of Last Elections Held   Electors by Gender   Service Electors   Voters   Voters Turnout   Polling Stations & Average Number of Electors per Polling Station   Electors by Age Group   Present Elected Representatives	21-26
	<b>Historical Summary Election Results</b>	
6	Vote Share of Major Parties   Winning Margin (Number & Percentage)   Polarity of Parties   Summary Result of Assembly Segment of Parliamentary Elections 2024, 2019, 2014, 2009, 2004 and 1999   Summary Result of Assembly Elections 2021, 2016, 2011, 2006, 2001, 1996, 1991, 1989, 1984, 1980, 1977, 1971 and 1967	27-48
	<b>Polling Station Level Election Results</b>	
7	Name and Number of Polling Station 2024, 2021, 2019, 2016, 2014, 2011 and 2009   Polling Station-wise Electors, Voters & Voters Turnout 2024, 2021, 2019, 2016, 2014, 2011 and 2009   Polling Station wise Elections Results 2024, 2021, 2019, 2016, 2014, 2011 and 2009	49-203
	<b>Share of Assembly Constituency</b>	
8	Share of Assembly Constituency - (Vidhan Sabha) in State, District and Parliamentary Constituency - (Lok Sabha)	204
	<b>Socio-Economic Amenities (2011)</b>	
9	Access to Administrative Units   Agricultural, Manufacturing and Industrial Commodities   Demographic Indicators   Education   Health & Manpower   Drinking Water Supply   Sanitation   Entertainment and Recreations Infrastructure   Power   Food Allocation Distribution and Marketing of Agriculture Commodities Infrastructure   Transport and Road Infrastructure   Communication   Banking and Financial Services   Land Use   Irrigation Source	205-220
10	<b>Abbreviation &amp; Sources</b>	221-223
11	<b>Disclaimer</b>	224



## Location & Political Map



## Administrative Setup

### List of Village Panchayat & Intermediate Panchayat (Block) Name - 2011

Village Name	Village Panchayat Name	Intermediate Panchayat Name
Alangadu	Alangadu	Thiruvankulam
Aliyanilai	Narpavalakudi, Kongudi, Aliyanilai	Aranthangi
Amarasimmendrapuram	Amarasimmendra Puram	Aranthangi
Ambalpuram	Vijayapuram	Aranthangi
Anavayal I Bit	Lakshminarasimhapuram	Thiruvankulam
Anavayal II Bit	Lakshminarasimhapuram	Thiruvankulam
Andavarayapuram	Lakshminarasimhapuram	Thiruvankulam
Arasarkulam Keelpathi	Arasarkulam Keelpathi	Aranthangi
Arasarkulam Melpathi	Arasarkulam Thenpathi, Arasarkulam Vadapathi	Aranthangi
Arayapatti	Arayapatti	Thiruvankulam
Avanathankottai	Avanathankottai	Aranthangi
Ayangudi	Ayangudi	Aranthangi
Ayipatti	Kuppakudy	Thiruvankulam
Balakrishnapuram	Ramasamipuram	Aranthangi
Chettiendal	Lakshminarasimhapuram	Thiruvankulam
Chettikkadu	Tholuvankadu, Thanthani	Aranthangi
Chidambarapuram	Mannakudi	Aranthangi
Chidambaraviduthy	Narpavalakudi, Sunaiyakkadu, Thanthani	Aranthangi
Dakshinapuram	Dakshina Puram	Thiruvankulam
Erukallakkottai	Rajendrapuram	Aranthangi
Ettiyathali	Nattumangalam, Mangudi	Aranthangi
Gudalur	Kathakurichi	Thiruvankulam
Immanampatti	Veppankudi	Thiruvankulam
Isugupatti	Isugupatti	Thiruvankulam
Kaikurichi	Kaikurichi	Thiruvankulam
Kalangudi	Kalangudi	Thiruvankulam
Kanniyapatti	Kathakurichi	Thiruvankulam
Karambakkadu Zamin II Bit	Seriyalur Inam	Thiruvankulam
Karambakkaduzamin	Seriyalur Zameen	Thiruvankulam

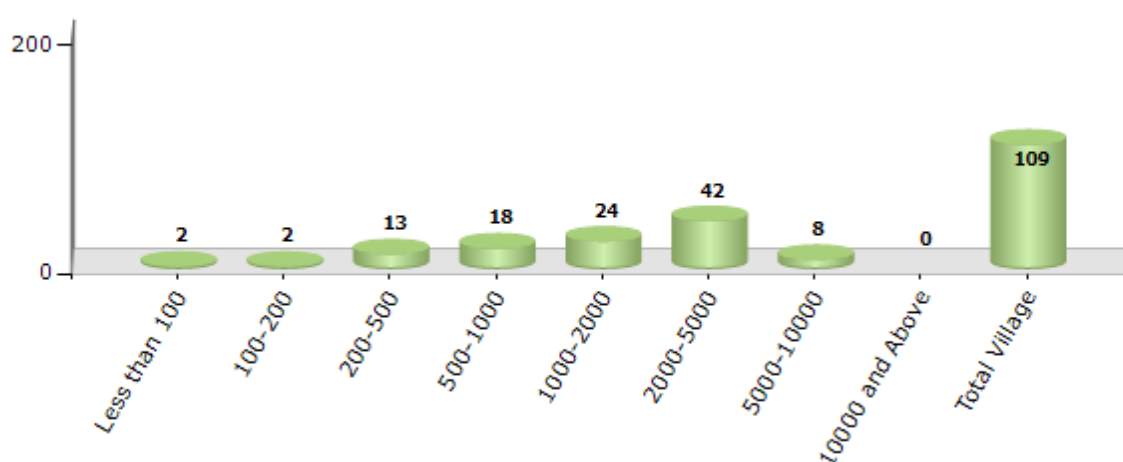
Contd....

## Demographics

### Number of Villages by Population Size - 2011

Less than 100	100-200	200-500	500-1000	1000-2000	2000-5000	5000-10000	10000 and Above	Total Village
2	2	13	18	24	42	8	0	109

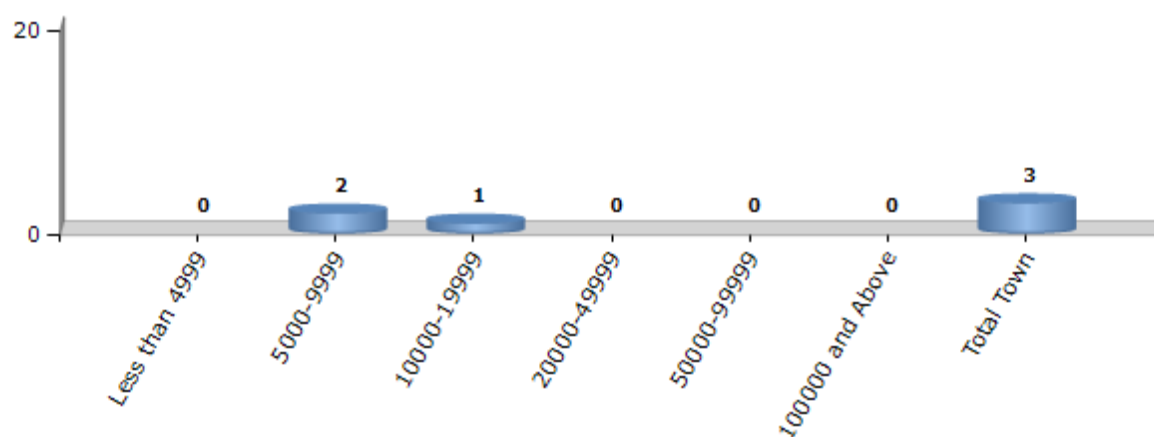
Number of Villages by Population Size - 2011



### Number of Towns by Population Size - 2011

Less than 4999	5000-9999	10000-19999	20000-49999	50000-99999	100000 and Above	Total Town
0	2	1	0	0	0	3

Number of Towns by Population Size - 2011

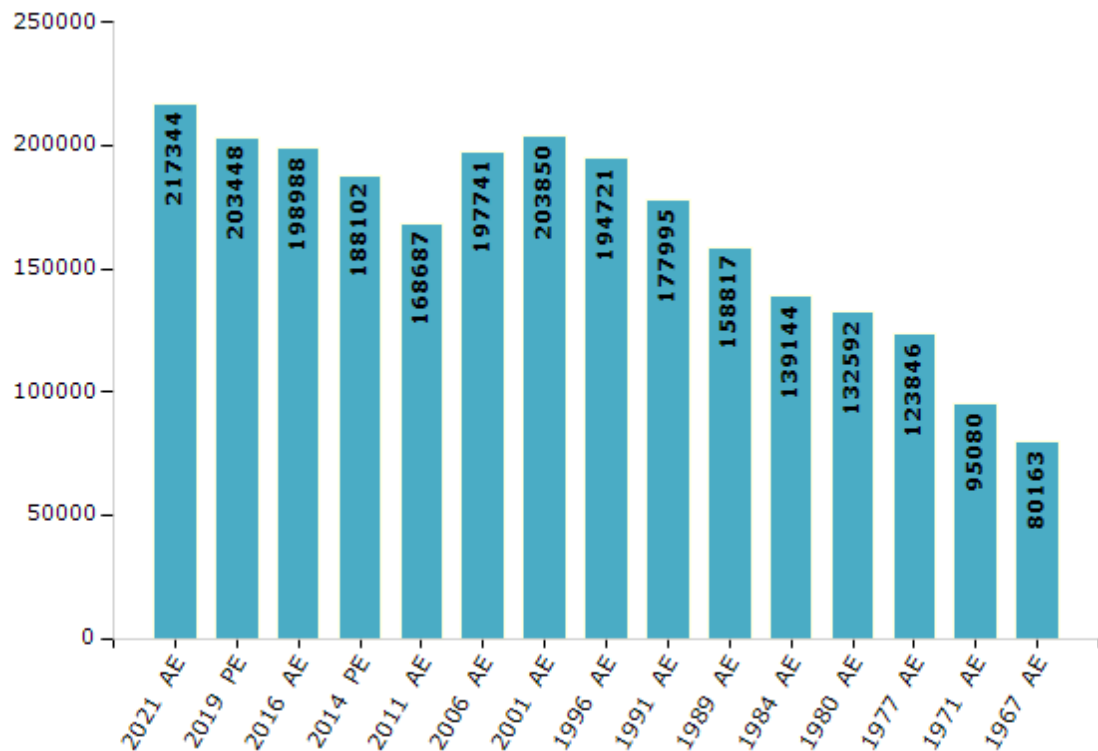


## Electoral Features

### Electors by Male & Female

Year	Male	Female	Others	Total	Year	Male	Female	Others	Total
2021 AE	107189	110151	4	217344	1999 PE	-	-	-	-
2019 PE	101263	102182	3	203448	1996 AE	97406	97315	-	194721
2016 AE	99087	99900	1	198988	1991 AE	88299	89696	-	177995
2014 PE	94358	93744	0	188102	1989 AE	78873	79944	-	158817
2011 AE	84337	84350	-	168687	1984 AE	68801	70343	-	139144
2009 PE	-	-	-	-	1980 AE	65067	67525	-	132592
2006 AE	99266	98475	-	197741	1977 AE	61426	62420	-	123846
2004 PE	-	-	-	-	1971 AE	44848	50232	-	95080
2001 AE	101200	102650	-	203850	1967 AE	-	-	-	80163

Number of Electors



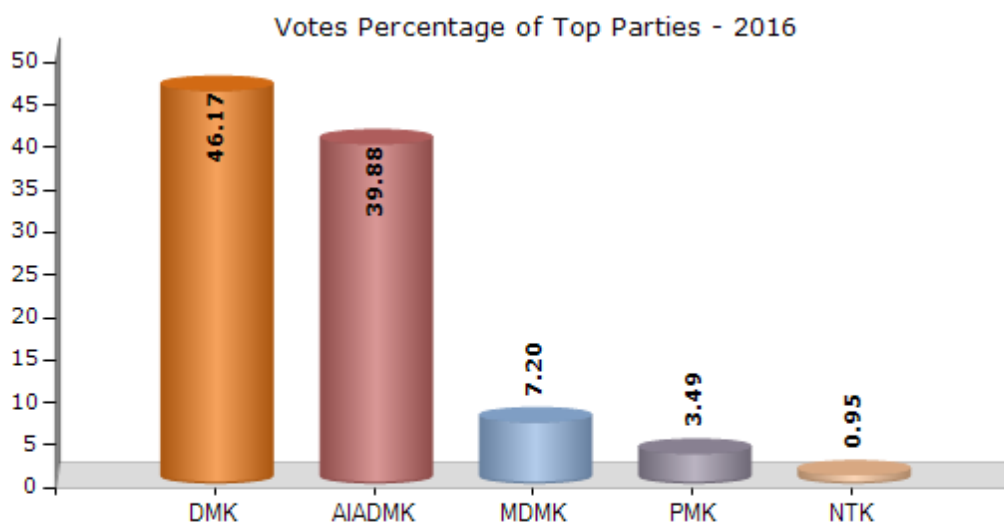
**Note :** AE : Assembly Election, PE : Assembly Segment of Parliamentary Election



## Historical Summary Election Results

### Summary Result of Assembly Election - 2016

Candidate Name	Party	Votes	Votes %
Meyyanathan .Siva .V	DMK	72992	46.17
Gnana Kalaiselvan	AIADMK	63051	39.88
Chandrasekaran . K	MDMK	11387	7.2
Arulmani .S	PMK	5514	3.49
Kala Durai	NTK	1495	0.95
Saravanan .A	IJK	695	0.44
Balasubramaniyan .R	IND	582	0.37
Senthilraja .C	BSP	472	0.3
Rajendran .G	IND	399	0.25
Mayazhagan .D	IND	318	0.2
Nagarajan .M	IND	123	0.08
	NOTA	1068	0.68



## Polling Station Level Election Results

### Number and Name of Polling Stations (PS) (2021)

Number of Polling Stations	Name of Polling Stations	Number of Polling Stations	Name of Polling Stations
1	Panchayat Union Middle School East Building, North Facing Mettupatti 622303	20	Government High School, Terraced Middle Building, Facing South Kothakottai 622303
1A	Panchayat Union Middle School East Building, North Facing Mettupatti 622303	20A	Government High School, Terraced Middle Building, Facing South Kothakottai 622303
2	Panchayat Union Middle School, West Building, North Side, East Facing, Eatti Street Mettupatti 622303	21	Panchayat Union Elementary School Tiled Building Facing East Brakathambalpuram (Kothakottai) 622303
3	Panchayat Union Middle School Terraced Building South Side Western Wing Thirukkattalai 622303	22	R.C. Elementary School (Tiled Building) Mickelpatti (Kovilur) 622303
4	Panchayat Union Middle School Terraced Building East Side Thirukkattalai 622303	23	Panchayat Union Elementary School (Western Terraced Building) Kachiranpatti 622301
5	Panchayat Union Elementary School, West Side New Terraced Building, South Portion, Facing East Thiruvarankulam 622303	24	Panchayat Union Elementary School (Western Terraced Building) Kachiranpatti 622301
6	Panchayat Union Elementary School West Building, North Side, East Facing Thiruvarankulam 622303	25	Panchayat Union Elementary School (Western Terraced Building) Kovilur 622301
7	Panchayat Union Elementary School, D.P.E.P North Building, East Portion, South Facing, Thiruvarankulam 622303	25A	Panchayat Union Elementary School (Western Terraced Building) Kovilur 622301
8	Government Higher Secondary School East Terraced Building North Side Thiruvarankulam 622303	26	Panchayat Union Elementary School, Tiled Building, Western Side, Facing East Thavalaipallam (Kulandai Vinayagar Kottai) 622301
9	Government Higher Secondary School East Terraced Western Building North Side Facing East Thiruvarankulam 622303	27	Panchayat Union Elementary School New Terraced Building, Eastern Side, Facing North Kulandai Vinayagar Kottai 622301
10	Panchayat Union Middle School, (D.P.E.P Terraced Building) South Side Manganampatti 622303	28	Saint Antoniyar Middle School New Terraced Building Western Side Facing South Arasadipatti 622301
11	Panchayat Union Middle School, North Portion, East Building, West Facing, Manganampatti 622303	29	Saint Antoniyar Middle School New Terraced Building Eastern Side Facing South Arasadipatti 622301
12	Panchayat Union Middle School Terraced Building Facing South Centre Hall Room No.2 Veppangudi 622303	30	Panchayat Union Middle School, Western Side Building, East Facing Kummangulam 622301
13	Panchayat Union Middle School New Terraced Building Facing South Centre Hall Room No.3 Veppangudi 622303	30A	Panchayat Union Middle School, Western Side Building, East Facing Kummangulam 622301
14	Panchayat Union Middle School, South Portion, West Facing Veppangudi 622303	31	Panchayat Union Elementary School, New Terraced Building, Facing West Pudukkottaividuthy 622301
14A	Panchayat Union Middle School, South Portion, West Facing Veppangudi 622303	32	Panchayat Union Elementary School (Western Side Terraced Building), Facing South Mela Nemmakottai 622301
15	Government Higher Secondary School South Last Building Manjanviduthy 622303	32A	Panchayat Union Elementary School (Western Side Terraced Building), Facing South Mela Nemmakottai 622301
16	Panchayat Union Elementary School (North Terraced Building) Malavarayanpatti 622303	33	R.C.Middle School, Side Terraced Building, Facing East Alangudi 622301
17	Panchayat Union Elementary School (Tiled Building), South Facing Vamban 622303	34	R.C.Middle School, Eastern Portion Building Facing West Alangudi 622301
18	Panchayat Union Elementary School ( D .P.E.P New Building ) Kaliyanipuram 622303	35	Government Boys Higher Secondary School Eastern Side Terraced Building Southern Portion Facing West
19	Panchayat Union Elementary School (New Terraced Building) Thoppupatti 622303	36	Government Boys Higher Secondary School Eastern Side Terraced Building Southern Portion Facing West

Contd....

## Polling Station Level Election Results

### Polling Station-wise Votes Secured by Overall Top Five Parties in Alangudi Assembly in Assembly Election (AE) under Sivaganga Parliamentary Constituency in Tamil Nadu (2021)

Number of Polling Station	Winner - Siva.V. Meyyanathan (DMK)	Runner-up - Dharma Thangavel (AIADMK)	3rd - C.Thiruchelvam (NTK)	4th - D.Vidangar (AMMKMNKZ)	5th - N.Vairavan (MNM)	NOTA	Other	Total Votes Secured
31	348	144	25	29	4	2	4	556
32	267	171	49	53	4	3	1	548
32A	306	191	28	27	1	2	11	566
33	341	168	36	10	8	10	2	575
34	366	206	33	19	6	3	4	637
35	418	121	39	12	10	3	4	607
36	285	150	26	25	7	2	3	498
37	309	142	28	15	6	4	7	511
38	389	109	15	3	14	1	6	537
39	397	170	63	14	17	0	2	663
40	470	118	69	19	11	7	8	702
41	185	165	40	7	6	2	1	406
41A	200	174	19	6	8	2	5	414
42	269	193	41	1	7	1	3	515
43	427	175	40	9	10	6	5	672
44	318	186	44	12	8	3	5	576
45	255	135	63	5	3	1	4	466
46	193	96	44	18	3	2	6	362
46A	246	104	27	13	6	2	7	405
47	239	155	56	34	3	0	3	490
47A	289	184	40	13	5	3	3	537
48	303	96	56	6	7	1	1	470
48A	316	102	33	2	5	2	6	466
49	479	132	52	8	3	2	2	678
50	199	106	54	101	1	0	7	468
50A	281	103	20	66	2	3	12	487
51	290	91	35	70	1	0	3	490
51A	311	103	18	51	0	4	5	492
52	280	118	46	2	3	1	4	454
53	409	141	50	7	4	4	1	616
54	477	159	89	9	7	1	10	752
55	230	171	68	26	2	0	4	501
56	170	158	46	39	1	4	1	419
56A	227	179	30	23	3	2	2	466
57	290	242	31	50	1	2	1	617

Contd....

## Polling Station Level Election Results

**Winner, Runner-up and 3rd Party Position & Winning Margin According to Polling Stations in Alangudi Assembly in Assembly Election (AE) under Sivaganga Parliamentary Constituency in Tamil Nadu (2021)**

Polling Station Number	Winner Party	Winner Votes (%)	Runner-up Party	Runner-up Votes (%)	Winning Margin Votes (%)	Third Party	Third Party Votes (%)	Other Votes (%)
61	AIADMK	307 (45.48)	DMK	286 (42.37)	21 (3.11)	NTK	72 (10.67)	10 (1.48)
62	AIADMK	374 (56.33)	DMK	175 (26.36)	199 (29.97)	NTK	95 (14.31)	20 (3.01)
63	DMK	350 (52.08)	AIADMK	241 (35.86)	109 (16.22)	NTK	71 (10.57)	10 (1.49)
64	AIADMK	397 (58.47)	DMK	191 (28.13)	206 (30.34)	NTK	78 (11.49)	13 (1.91)
65	AIADMK	282 (55.95)	DMK	145 (28.77)	137 (27.18)	NTK	67 (13.29)	10 (1.98)
65A	AIADMK	340 (61.37)	DMK	160 (28.88)	180 (32.49)	NTK	40 (7.22)	14 (2.53)
66	AIADMK	252 (51.32)	DMK	182 (37.07)	70 (14.25)	NTK	50 (10.18)	7 (1.43)
66A	AIADMK	260 (48.96)	DMK	221 (41.62)	39 (7.34)	NTK	41 (7.72)	9 (1.69)
67	AIADMK	285 (61.16)	DMK	134 (28.76)	151 (32.4)	NTK	44 (9.44)	3 (0.64)
67A	AIADMK	334 (61.97)	DMK	157 (29.13)	177 (32.84)	NTK	40 (7.42)	8 (1.48)
68	DMK	214 (48.64)	AIADMK	163 (37.05)	51 (11.59)	NTK	57 (12.95)	6 (1.36)
68A	DMK	255 (52.25)	AIADMK	184 (37.7)	71 (14.55)	NTK	42 (8.61)	7 (1.43)
69	DMK	191 (46.02)	AIADMK	153 (36.87)	38 (9.15)	NTK	46 (11.08)	25 (6.02)
69A	DMK	206 (44.98)	AIADMK	183 (39.96)	23 (5.02)	NTK	43 (9.39)	26 (5.68)
70	DMK	310 (49.76)	AIADMK	247 (39.65)	63 (10.11)	NTK	58 (9.31)	8 (1.28)
71	AIADMK	268 (45.81)	DMK	242 (41.37)	26 (4.44)	NTK	61 (10.43)	14 (2.39)
72	DMK	222 (46.74)	AIADMK	169 (35.58)	53 (11.16)	NTK	55 (11.58)	29 (6.11)
72A	DMK	254 (51.52)	AIADMK	191 (38.74)	63 (12.78)	NTK	27 (5.48)	21 (4.26)
73	DMK	212 (46.7)	AIADMK	155 (34.14)	57 (12.56)	NTK	76 (16.74)	11 (2.42)
73A	DMK	229 (46.54)	AIADMK	195 (39.63)	34 (6.91)	NTK	50 (10.16)	18 (3.66)
74	DMK	302 (48.09)	AIADMK	237 (37.74)	65 (10.35)	NTK	63 (10.03)	26 (4.14)
75	AIADMK	328 (44.32)	DMK	307 (41.49)	21 (2.83)	NTK	86 (11.62)	19 (2.57)
76	DMK	206 (45.27)	AIADMK	187 (41.1)	19 (4.17)	NTK	43 (9.45)	19 (4.18)
77	DMK	313 (52.87)	AIADMK	220 (37.16)	93 (15.71)	NTK	48 (8.11)	11 (1.86)
78	DMK	226 (58.25)	AIADMK	91 (23.45)	135 (34.8)	NTK	55 (14.18)	16 (4.12)
78A	DMK	276 (60.93)	AIADMK	123 (27.15)	153 (33.78)	NTK	44 (9.71)	10 (2.21)
79	AIADMK	178 (45.29)	DMK	150 (38.17)	28 (7.12)	NTK	59 (15.01)	6 (1.53)
79A	DMK	205 (44.66)	AIADMK	203 (44.23)	2 (0.43)	NTK	47 (10.24)	4 (0.87)
80	DMK	180 (41.96)	AIADMK	174 (40.56)	6 (1.4)	NTK	65 (15.15)	10 (2.33)
80A	DMK	227 (50)	AIADMK	183 (40.31)	44 (9.69)	NTK	34 (7.49)	10 (2.2)
81	DMK	397 (48.83)	AIADMK	332 (40.84)	65 (7.99)	NTK	64 (7.87)	20 (2.46)
82	AIADMK	239 (50)	DMK	179 (37.45)	60 (12.55)	NTK	48 (10.04)	12 (2.51)
83	DMK	194 (48.62)	AIADMK	136 (34.09)	58 (14.53)	NTK	55 (13.78)	14 (3.51)
83A	DMK	228 (51.7)	AIADMK	154 (34.92)	74 (16.78)	NTK	41 (9.3)	18 (4.08)
84	DMK	434 (55.22)	AIADMK	238 (30.28)	196 (24.94)	NTK	69 (8.78)	45 (5.73)
85	DMK	206 (46.82)	AIADMK	145 (32.95)	61 (13.87)	NTK	84 (19.09)	5 (1.14)
85A	DMK	247 (51.89)	AIADMK	166 (34.87)	81 (17.02)	NTK	58 (12.18)	5 (1.05)

Contd....

## Socio-Economic Amenities - Rural

### Access to Education Facilities

Particulars	Number of Villages (% of Population)				
	Available	Not Available	If Not Available (Distance of Nearest Facility)		
			A	B	C
Govt. Primary School	97 (98)	12 (2)	12 (2)	0 (0)	0 (0)
Private Primary School	19 (32)	90 (68)	0 (0)	0 (0)	0 (0)
Govt. Middle School	69 (85)	40 (15)	32 (12)	7 (2)	0 (0)
Private Middle School	6 (9)	103 (91)	0 (0)	0 (0)	0 (0)
Govt. Secondary School	40 (55)	69 (45)	48 (28)	18 (12)	0 (0)
Private Secondary School	7 (11)	102 (89)	0 (0)	0 (0)	0 (0)
Govt. Senior Secondary School	18 (30)	91 (70)	60 (47)	28 (21)	1 (0)
Private Senior Secondary School	3 (6)	106 (94)	0 (0)	0 (0)	0 (0)
Govt. Arts and Science Degree College	0 (0)	109 (100)	0 (0)	0 (0)	1 (0)
Private Arts and Science Degree College	2 (3)	107 (97)	20 (22)	37 (39)	49 (36)
Govt. Engineering College	0 (0)	109 (100)	0 (0)	0 (0)	0 (0)
Private Engineering College	2 (2)	107 (98)	14 (12)	22 (19)	71 (67)
Govt. Medicine College	0 (0)	109 (100)	0 (0)	1 (0)	108 (100)
Private Medicine College	0 (0)	109 (100)	0 (0)	0 (0)	0 (0)
Govt. Management Institute	0 (0)	109 (100)	0 (0)	0 (0)	7 (3)
Private Management Institute	0 (0)	109 (100)	1 (2)	10 (10)	91 (86)
Govt. Polytechnic	0 (0)	109 (100)	0 (0)	3 (4)	25 (22)
Private Polytechnic	3 (3)	106 (97)	19 (17)	24 (24)	35 (30)
Govt. Vocational Training School/ITI	0 (0)	109 (100)	1 (2)	0 (0)	0 (0)
Private Vocational Training School/ITI	3 (4)	106 (96)	12 (14)	44 (43)	49 (37)
Govt. Non Formal Training Centre	96 (98)	13 (2)	10 (1)	3 (1)	0 (0)
Private Non Formal Training Centre	0 (0)	109 (100)	0 (0)	0 (0)	0 (0)
Govt. School For Disabled	0 (0)	109 (100)	1 (2)	8 (8)	100 (90)
Private School For Disabled	0 (0)	109 (100)	0 (0)	0 (0)	0 (0)
Government Others	0 (0)	109 (100)	0 (0)	0 (0)	0 (0)
Private Others	0 (0)	109 (100)	0 (0)	0 (0)	0 (0)

Note : Distance A : Less than 5 km; B : Between 5-10 km; C : 10+ km.; Source : Data Analysis is based on 2011 Census.

## DISCLAIMER

The Terms of Use and Disclaimer of Datanet India Private Limited (hereinafter referred to as "Datanet") for use of this analysis report of **Alangudi Assembly Constituency (Alangudi Vidhan Sabha)** :-

1. **Assembly Factbook™** is a Registered Trade Mark owned by Datanet.
2. All the maps are sketched and graphical representation only and have not been drawn to the scale and also not to represent the actual geographical area or boundary of the unit.
3. The data for the aforesaid analysis is based on authentic sources and has been culled from the various publications of Census, CSO and NSSO for district and block level data, various central and state government departments, Central & State Elections Commissions and the concerned Returning Officers' releases, Electoral Rolls, Election results and allied publications, internal assessment, surveys, estimates and analysis. Therefore, certain adjustment of data at micro level may have been done to arrive closer to the macro data.
4. Data have been provided on an "As Is" and "As AVAILABLE" basis
5. The colours shown in the maps or diagram and charts of a particular party, alliance or AC are indicative and do not represent them.
6. This publication which includes maps, sheets, graphs and data would be the property under copyright of Datanet only. The user may use these for its internal study, analysis and research purposes. It's public display, re-selling or any commercial uses by the user are not allowed.
7. Datanet has taken due care and caution in compilation and processing of data and allied information, but does not guarantee the accuracy, adequacy or completeness of any information/analysis and will be not responsible for any errors or omissions or for the results obtained from the use of such information/analysis.
8. All the contents for the publication have been culled from various authentic sources and Datanet reasonably believes such sources to be reliable, but does not make any representations, express or implied as to the accuracy or fitness of use of such information. The information or contents of the information/analysis do not constitute advice and should not be relied upon in making (or refraining from making) any decision. Any reliance placed upon the information provided by Datanet is the sole responsibility and strictly at the user's risk.
9. In no event will Datanet be liable for any damages (including, without limitation, damages for loss of business projects, or loss of profits) arising in contract, tort or otherwise from the use of or inability to use any of its contents, or from any action taken (or refrained from being taken) as a result of using the analysis or any of its contents. Datanet its directors, owners, editors, officials, employees, distributor and agents or any associate will not be liable for any errors in the information contained or any consequences arising from the use of the contents of the provided information/analysis.
10. If any provision of these terms and conditions is held invalid or illegal or unenforceable for any reason by any court of competent jurisdiction, such provision shall be severed and the remainder of provisions of the terms and conditions shall continue in full force and effect as if the Term of Use had been executed with the invalid, illegal or unenforceable provision eliminated.
11. If there are any discrepancies in the information provided, please bring it to attention of Datanet for suitable rectification measures.



**Buy Online This Complete Book At**  
**Indiastat Publication Book Store**

[www.indiastatpublications.com](http://www.indiastatpublications.com)

or go directly at

[http://www.indiastatpublications.com/  
Assembly\\_factbook/Tamil\\_Nadu/Sivaganga/Alangudi](http://www.indiastatpublications.com/Assembly_factbook/Tamil_Nadu/Sivaganga/Alangudi)



 **indiastat**elections

