



Tamil Nadu

Assembly Factbook™

Sivaganga Assembly Constituency



Key Electoral Data of Sivaganga
Assembly Constituency (Vidhan Sabha)

Tamil Nadu

Assembly Factbook™

Sivaganga Assembly Constituency



Sivaganga Vidhan Sabha

Editor & Director

Dr. R.K. Thukral

Research Editor

Dr. Shafeeq Rahman

Compiled, Researched and Published by Datanet India Pvt. Ltd.

D-100, 1st Floor,

Okhla Industrial Area, Phase-I,
New Delhi- 110020.

Ph.: 91-11- 43580781-84

Email : support@indiastatpublications.com

Website : www.indiastatelections.com

Online Book Store :

www.indiastatpublications.com

Report No. : AFB/TN-186-0125

ISBN : 978-93-5313-857-8

First Edition : January, 2018

Eighth Updated Edition : January, 2025

Price : Rs. 11500/-

US\$ 310

© Datanet India Pvt. Ltd.

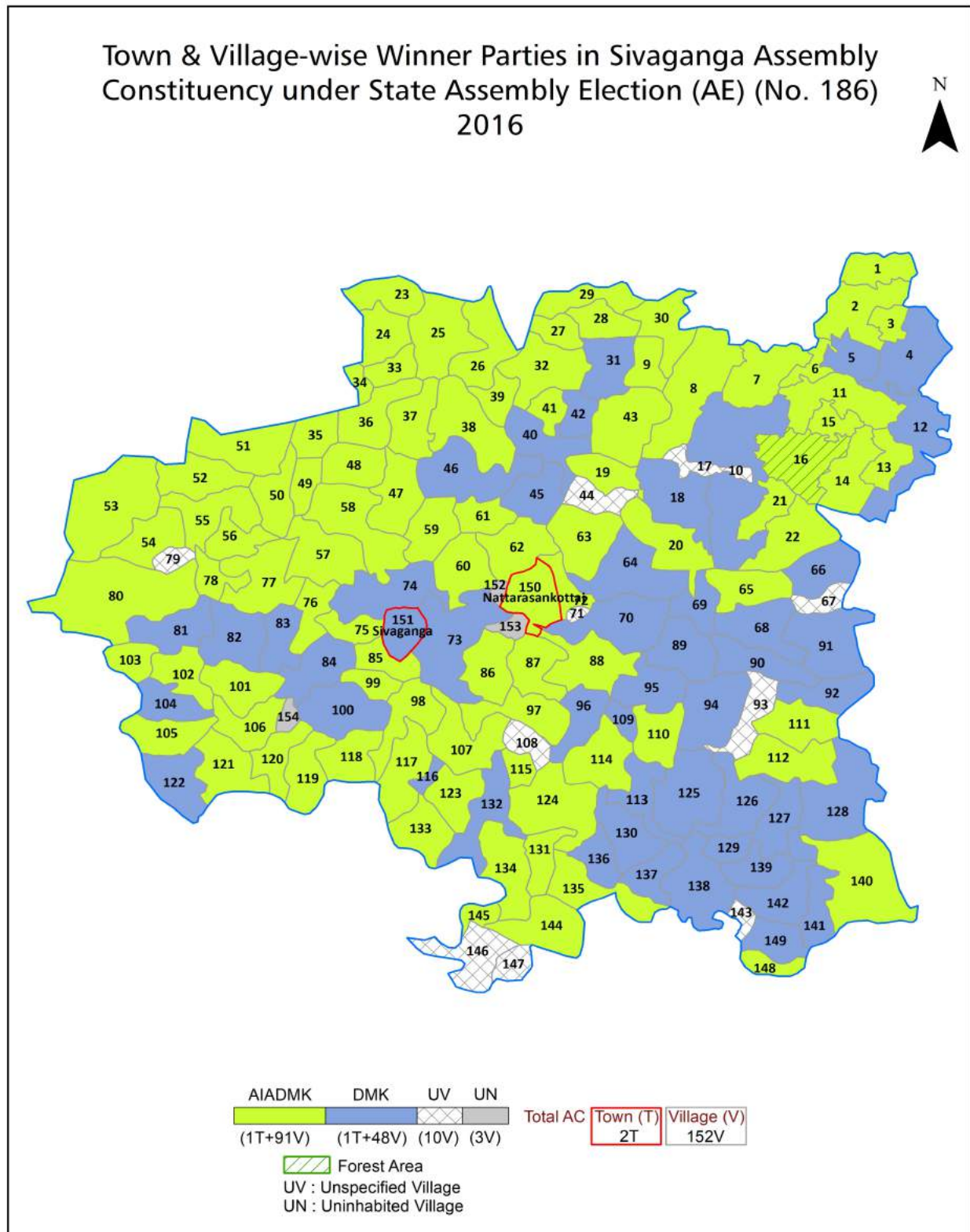
All rights reserved. No part of this book may be reproduced, stored in a retrieval system or transmitted in any form or by any means, mechanical photocopying, photographing, scanning, recording or otherwise without the prior written permission of the publisher. Please refer to Disclaimer at page no. 284 for the use of this publication.

Printed in India

Contents

No.	Particulars	Page No.
	Introduction	
1	Assembly Constituency - (Vidhan Sabha) at a Glance Features of Assembly as per Delimitation Commission of India (2008)	1-2
	Location and Political Maps	
2	Location Map Boundaries of Assembly Constituency - (Vidhan Sabha) in District Boundaries of Assembly Constituency under Parliamentary Constituency - (Lok Sabha) Town & Village-wise Winner Parties- 2024, 2021, 2019, 2016, 2014, 2011 and 2009	3-11
	Administrative Setup (2011)	
3	District Sub-district Towns Villages Inhabited Villages Uninhabited Villages Village Panchayat Intermediate Panchayat	12-20
	Demographics (2011)	
4	Population Households Rural/Urban Population Towns and Villages by Population Size Sex Ratio (Total & 0-6 Years) Religious Population Social Population Literacy Rate	21-22
	Electoral Features	
5	Important Dates of Last Elections Held Electors by Gender Service Electors Voters Voters Turnout Polling Stations & Average Number of Electors per Polling Station Electors by Age Group Present Elected Representatives	23-28
	Historical Summary Election Results	
6	Vote Share of Major Parties Winning Margin (Number & Percentage) Polarity of Parties Summary Result of Assembly Segment of Parliamentary Elections 2024, 2019, 2014, 2009, 2004 and 1999 Summary Result of Assembly Elections 2021, 2016, 2011, 2006, 2001, 1996, 1991, 1989, 1984, 1980, 1977, 1971 and 1967	29-50
	Polling Station Level Election Results	
7	Name and Number of Polling Station 2024, 2021, 2019, 2016, 2014, 2011 and 2009 Polling Station-wise Electors, Voters & Voters Turnout 2024, 2021, 2019, 2016, 2014, 2011 and 2009 Polling Station wise Elections Results 2024, 2021, 2019, 2016, 2014, 2011 and 2009	51-263
	Share of Assembly Constituency	
8	Share of Assembly Constituency - (Vidhan Sabha) in State, District and Parliamentary Constituency - (Lok Sabha)	264
	Socio-Economic Amenities (2011)	
9	Access to Administrative Units Agricultural, Manufacturing and Industrial Commodities Demographic Indicators Education Health & Manpower Drinking Water Supply Sanitation Entertainment and Recreations Infrastructure Power Food Allocation Distribution and Marketing of Agriculture Commodities Infrastructure Transport and Road Infrastructure Communication Banking and Financial Services Land Use Irrigation Source	265-280
10	Abbreviation & Sources	281-283
11	Disclaimer	284

Location & Political Map



Administrative Setup

List of Village Panchayat & Intermediate Panchayat (Block) Name - 2011

Village Name	Village Panchayat Name	Intermediate Panchayat Name
Adappadakki	Adappadakki, Malla	Kalayarkoil
Alagamanagari	Alagamanagari	Sivaganga
Alagichippatti	Alagichipatti	Sivaganga
Alampattu	Alampattu	Kallal
Alangulam	Alangulam , Vallaneri	Sivaganga
Alavakkottai	Alavakkottai	Sivaganga
Alavilanpatti	Kottagudi	Kalayarkoil
Allur	Allur	Kalayarkoil
Alpattaviduthi	Sembanur, Adappadakki	Kalayarkoil
Ammanpatti	Ammanpatti	Kalayarkoil
Aranmanaisiruvayal	Aaranmanaisiruvayal, P.Nerpugapatti	Kallal
Arasani	Ponnakulam , Arasanimuthupatti	Sivaganga
Arasanur	Arasanur	Sivaganga
Cholapuram	Cholapuram	Sivaganga
Cholavandan	Udakulam	Kalayarkoil
Devapattu	Kallal , Devapatt	Kallal
Gowripatti	Gowripatti , Soorakulam Pudukottai	Kalayarkoil
Idaikkattur	Idaikkattur , Pathinettankottai	Manamadurai
Idaiyamelur	Idaiyamelur	Sivaganga
Ilandamangalam	Ammanpatti, Natarajapuram	Kalayarkoil, Kallal
Iluppaikkudi	Iluppaikkudi	Sivaganga
Kadambankulam	Vannianguudi	Sivaganga
Kadaneri	Kadaneri	Kalayarkoil
Kalkulam	Ilandakarai, Silukkupatti, Valarendal	Kalayarkoil
Kallal	Kallal	Kallal
Kallarathinipatti	Tirumalaikkoneripatti	Sivaganga
Kallurani	Michealpattinam, Kalluran	Thiruppuvanam
Kandangipatti	Kandangipatti	Sivaganga
Kanjipatti	Kanjipatti	Kalayarkoil

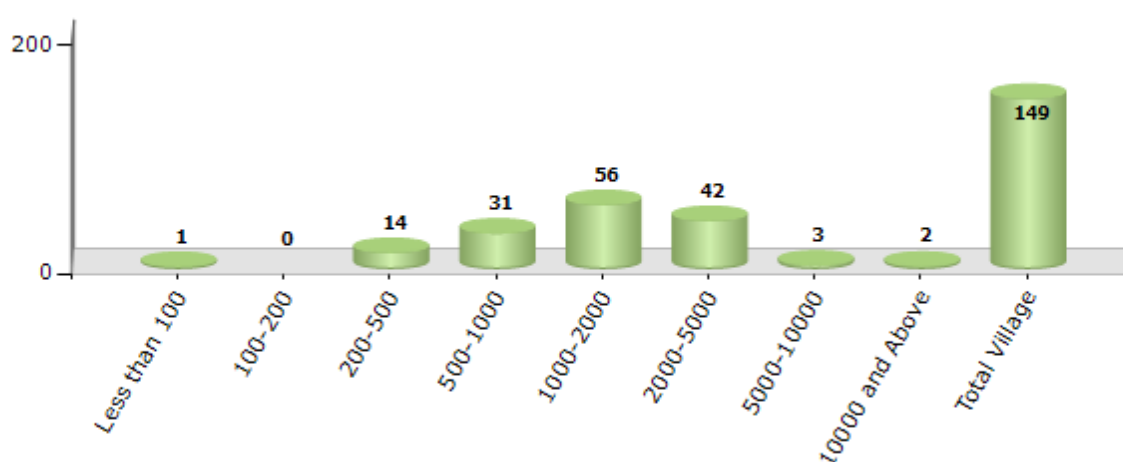
Contd....

Demographics

Number of Villages by Population Size - 2011

Less than 100	100-200	200-500	500-1000	1000-2000	2000-5000	5000-10000	10000 and Above	Total Village
1	0	14	31	56	42	3	2	149

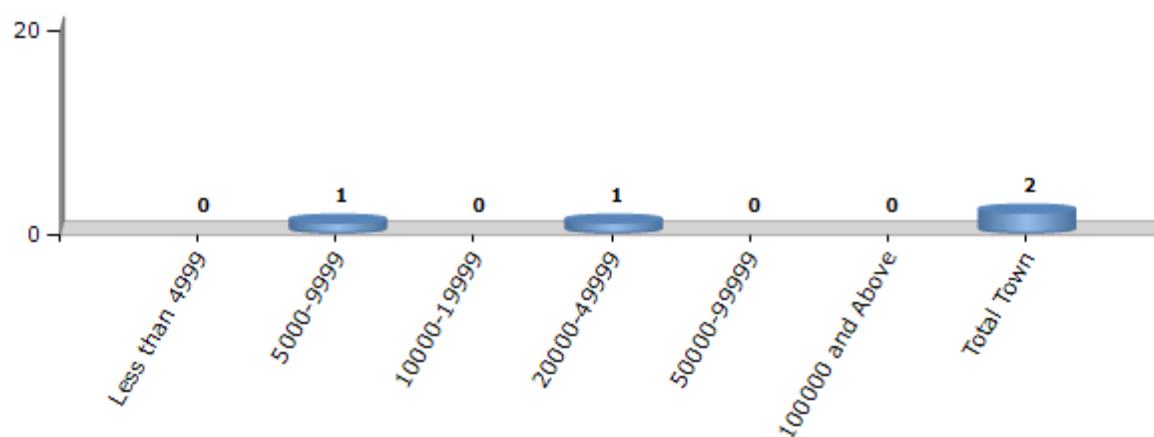
Number of Villages by Population Size - 2011



Number of Towns by Population Size - 2011

Less than 4999	5000-9999	10000-19999	20000-49999	50000-99999	100000 and Above	Total Town
0	1	0	1	0	0	2

Number of Towns by Population Size - 2011

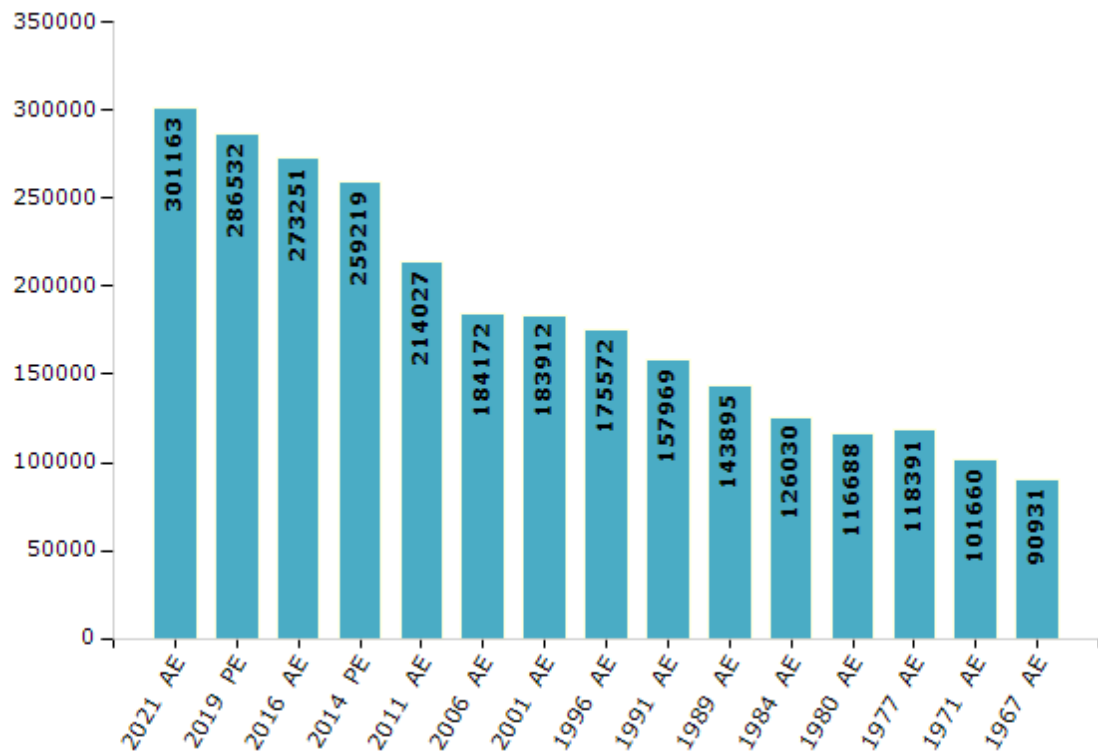


Electoral Features

Electors by Male & Female

Year	Male	Female	Others	Total	Year	Male	Female	Others	Total
2021 AE	148306	152854	3	301163	1999 PE	-	-	-	-
2019 PE	141529	145000	3	286532	1996 AE	87628	87944	-	175572
2016 AE	135523	137728	0	273251	1991 AE	78130	79839	-	157969
2014 PE	129343	129876	0	259219	1989 AE	71378	72517	-	143895
2011 AE	106484	107543	-	214027	1984 AE	61371	64659	-	126030
2009 PE	-	-	-	-	1980 AE	56653	60035	-	116688
2006 AE	90552	93620	-	184172	1977 AE	57420	60971	-	118391
2004 PE	-	-	-	-	1971 AE	48351	53309	-	101660
2001 AE	91625	92287	-	183912	1967 AE	-	-	-	90931

Number of Electors



Note : AE : Assembly Election, PE : Assembly Segment of Parliamentary Election

Historical Summary Election Results

Summary Result of Assembly Election - 2016

Candidate Name	Party	Votes	Votes %
Baskaran.G	AIADMK	81697	43.15
Sathianathan.M @ Meppal M.Sakthi	DMK	75061	39.64
Gunasekaran.S	CPI	15114	7.98
Srithar Vandaiyar. G. M.	AIFB(S)	5214	2.75
Kottaikumar. Rama	NTK	3118	1.65
Vellaikkannu.T	ETMK	1809	0.96
Rajasekaran.N	PMK	1284	0.68
Kaleeswaran.M	GOKMK	981	0.52
Kulandaisamy.C	IJK	849	0.45
Suresh Kumar. B	IND	702	0.37
Murugan. P	IND	596	0.31
Balakrishnan. P	IND	522	0.28
Andiappan. L	IND	262	0.14
Saravana Ramakrishnan. M	TAVK	243	0.13
Anu Jeyanthi.F	IND	211	0.11
Selvaraj.V	MMKA	149	0.08
	NOTA	1530	0.81

Polling Station Level Election Results

Number and Name of Polling Stations (PS) (2021)

Number of Polling Stations	Name of Polling Stations	Number of Polling Stations	Name of Polling Stations
1	Panchayat Union Primary School Kattanipatti	16A	Panchayat Union Primary School, Singinipatti
1A	Panchayat Union Primary School Kattanipatti	17	Soma Sundaram Chettiar Hsc School, Okkur
2	Panchayat Union Primary School, Kattanipatti	17A	Soma Sundaram Chettiar Hsc School, Okkur
3	Government Higher Secondary School Alagamanagari	18	Soma Sundaram Chettiar Hsc School, Okkur
4	Government Higher Secondary School Alagamanagari	19	Soma Sundaram Chettiar Hsc School, Okkur
5	Panchayat Union Primary School, Kallarathinipatti	20	Panchayat Union Primary School, O Puthur
6	Panchayat Union Middle School, Tirumalai	21	Soma Sundaram Chettiar Primary School, Okkur
7	Panchayat Union Primary School, Sethu Nagar	22	Soma Sundaram Chettiar Primary School, Okkur
8	Panchayat Union Middle School, Namanoor	23	Soma Sundaram Chettyiar Hsc School, Okkur
8A	Panchayat Union Middle School, Namanoor	24	Panchayat Union Middle School, Piravaloor
9	Panchayat Union Middle School, Namanoor	24A	Panchayat Union Middle School, Piravaloor
10	Narayanan Chettiar Primary School, Alavakottai	25	Panchayat Union Primary School, Keelapongudi
11	Government Higher Secondary School, Alavakottai	26	Panchayat Union Primary School, Keelapongudi
12	Narayanan Chettiar Primary School, Alavakottai	26A	Panchayat Union Primary School, Keelapongudi
12A	Narayanan Chettiar Primary School, Alavakottai	27	Govt Hsc School, Keelapongudi South Building West Wing
13	Sri Karpagamatha Middle School, Mathagupatti	28	Govt Hsc School, Keelapongudi South Building East Wing
13A	Sri Karpagamatha Middle School, Mathagupatti	29	Panchayat Union Middle School, Melapongudi
14	Sri Karpagamatha Middle School, Mathagupatti	29A	Panchayat Union Middle School, Melapongudi
14A	Sri Karpagamatha Middle School, Mathagupatti	30	Panchayat Union Middle School, Melapongudi
15	Sri Karpagamatha Middle School, Mathagupatti	31	Panchayat Union Middle School, Melapongudi
16	Panchayat Union Primary School, Singinipatti	32	Panchayat Union Primary School, Alagichipatti

Contd....

Polling Station Level Election Results

Polling Station-wise Votes Secured by Overall Top Five Parties in Sivaganga Assembly in Assembly Election (AE) under Sivaganga Parliamentary Constituency in Tamil Nadu (2021)

Number of Polling Station	Winner - Pr. Senthilnathan (AIADMK)	Runner-up - S. Gunasekaran (CPI)	3rd - R. Mallika (NTK)	4th - K. Anbarasan (AMMKMNKZ)	5th - Joseph. C (MNM)	NOTA	Other	Total Votes Secured
27	299	159	117	97	4	7	26	709
28	179	95	72	85	0	0	13	444
29	187	74	81	29	1	2	9	383
29A	155	77	48	38	1	1	18	338
30	194	77	61	15	0	2	3	352
31	260	198	118	21	1	8	7	613
32	227	116	58	28	3	1	2	435
33	189	97	63	73	0	2	2	426
34	260	95	64	95	1	3	12	530
35	174	116	67	71	4	0	11	443
36	145	128	35	116	2	3	8	437
37	168	91	58	102	0	2	14	435
38	201	102	64	54	3	4	40	468
39	116	110	21	175	6	1	12	441
39A	90	139	18	107	1	6	10	371
40	168	161	38	169	5	2	22	565
41	162	104	46	237	1	3	13	566
42	185	140	43	203	3	3	23	600
43	257	124	69	158	2	4	26	640
44	154	48	20	45	2	2	18	289
45	421	105	44	111	7	0	26	714
46	244	70	42	158	3	2	43	562
47	180	129	60	16	2	1	12	400
47A	154	136	70	13	1	10	19	403
48	221	320	79	19	2	9	44	694
49	139	78	62	36	0	8	11	334
50	380	142	88	33	0	3	20	666
51	136	123	17	14	0	7	7	304
52	224	133	39	45	1	3	7	452
53	245	99	20	42	3	4	4	417
54	210	128	57	35	5	2	10	447
54A	199	150	72	55	5	3	16	500
55	155	115	33	53	2	2	9	369
56	206	204	81	71	8	4	6	580
57	142	233	79	45	8	3	7	517

Contd....

Polling Station Level Election Results

Winner, Runner-up and 3rd Party Position & Winning Margin According to Polling Stations in Sivaganga Assembly in Assembly Election (AE) under Sivaganga Parliamentary Constituency in Tamil Nadu (2021)

Polling Station Number	Winner Party	Winner Votes (%)	Runner-up Party	Runner-up Votes (%)	Winning Margin Votes (%)	Third Party	Third Party Votes (%)	Other Votes (%)
61A	CPI	137 (38.48)	AIADMK	103 (28.93)	34 (9.55)	NTK	47 (13.2)	69 (19.38)
62	CPI	177 (34.44)	AIADMK	148 (28.79)	29 (5.65)	NTK	81 (15.76)	108 (21.01)
63	CPI	184 (35.32)	AIADMK	179 (34.36)	5 (0.96)	AMMKMNKZ	78 (14.97)	80 (15.36)
64	AIADMK	199 (39.56)	CPI	142 (28.23)	57 (11.33)	NTK	69 (13.72)	93 (18.49)
65	CPI	135 (40.3)	AIADMK	115 (34.33)	20 (5.97)	NTK	53 (15.82)	32 (9.55)
66	AIADMK	217 (43.66)	CPI	178 (35.81)	39 (7.85)	NTK	73 (14.69)	29 (5.84)
66A	AIADMK	129 (35.73)	CPI	113 (31.3)	16 (4.43)	AMMKMNKZ	83 (22.99)	36 (9.97)
67	CPI	231 (32.54)	AIADMK	210 (29.58)	21 (2.96)	NTK	107 (15.07)	162 (22.82)
68	AIADMK	87 (29.69)	CPI	74 (25.26)	13 (4.43)	AMMKMNKZ	72 (24.57)	60 (20.48)
69	AIADMK	333 (46.06)	AMMKMNKZ	201 (27.8)	132 (18.26)	CPI	98 (13.55)	91 (12.59)
70	AIADMK	253 (36.4)	AMMKMNKZ	191 (27.48)	62 (8.92)	NTK	113 (16.26)	138 (19.86)
71	AIADMK	189 (44.16)	CPI	164 (38.32)	25 (5.84)	AMMKMNKZ	33 (7.71)	42 (9.81)
72	AIADMK	186 (44.5)	CPI	113 (27.03)	73 (17.47)	NTK	66 (15.79)	53 (12.68)
72A	AIADMK	158 (43.29)	CPI	92 (25.21)	66 (18.08)	NTK	53 (14.52)	62 (16.99)
73	CPI	289 (47.22)	AIADMK	223 (36.44)	66 (10.78)	NTK	51 (8.33)	49 (8.01)
74	AIADMK	206 (43.19)	CPI	133 (27.88)	73 (15.31)	AMMKMNKZ	76 (15.93)	62 (13)
75	AIADMK	293 (54.16)	CPI	118 (21.81)	175 (32.35)	NTK	59 (10.91)	71 (13.12)
75A	AIADMK	214 (51.2)	CPI	81 (19.38)	133 (31.82)	AMMKMNKZ	59 (14.11)	64 (15.31)
76	AIADMK	258 (49.52)	CPI	138 (26.49)	120 (23.03)	NTK	55 (10.56)	70 (13.44)
77	AMMKMNKZ	252 (35.9)	AIADMK	220 (31.34)	32 (4.56)	CPI	140 (19.94)	90 (12.82)
78	AMMKMNKZ	272 (54.29)	AIADMK	94 (18.76)	178 (35.53)	CPI	78 (15.57)	57 (11.38)
79	CPI	117 (37.26)	AIADMK	91 (28.98)	26 (8.28)	AMMKMNKZ	81 (25.8)	25 (7.96)
80	AIADMK	256 (37.05)	CPI	230 (33.29)	26 (3.76)	AMMKMNKZ	128 (18.52)	77 (11.14)
81	AIADMK	201 (39.26)	CPI	189 (36.91)	12 (2.35)	NTK	61 (11.91)	61 (11.91)
82	AMMKMNKZ	162 (39.23)	AIADMK	142 (34.38)	20 (4.85)	CPI	85 (20.58)	24 (5.81)
82A	AMMKMNKZ	168 (48.14)	AIADMK	118 (33.81)	50 (14.33)	CPI	30 (8.6)	33 (9.46)
83	AIADMK	245 (46.58)	AMMKMNKZ	162 (30.8)	83 (15.78)	CPI	76 (14.45)	43 (8.17)
84	AMMKMNKZ	312 (49.92)	AIADMK	172 (27.52)	140 (22.4)	CPI	70 (11.2)	71 (11.36)
85	AMMKMNKZ	392 (56.4)	AIADMK	171 (24.6)	221 (31.8)	CPI	97 (13.96)	35 (5.04)
86	AMMKMNKZ	156 (63.16)	AIADMK	44 (17.81)	112 (45.35)	CPI	27 (10.93)	20 (8.1)
87	CPI	150 (31.58)	AMMKMNKZ	139 (29.26)	11 (2.32)	AIADMK	130 (27.37)	56 (11.79)
88	AIADMK	168 (37.25)	CPI	132 (29.27)	36 (7.98)	AMMKMNKZ	103 (22.84)	48 (10.64)
89	AIADMK	225 (37.07)	CPI	219 (36.08)	6 (0.99)	NTK	67 (11.04)	96 (15.82)
90	AIADMK	184 (40.98)	CPI	173 (38.53)	11 (2.45)	NTK	46 (10.24)	46 (10.24)
90A	AIADMK	176 (42.41)	CPI	153 (36.87)	23 (5.54)	NTK	39 (9.4)	47 (11.33)
91	AIADMK	197 (44.17)	CPI	157 (35.2)	40 (8.97)	AMMKMNKZ	35 (7.85)	57 (12.78)
91A	AIADMK	213 (43.2)	CPI	168 (34.08)	45 (9.12)	AMMKMNKZ	52 (10.55)	60 (12.17)

Contd....

Socio-Economic Amenities - Rural

Access to Education Facilities

Particulars	Number of Villages (% of Population)				
	Available	Not Available	If Not Available (Distance of Nearest Facility)		
			A	B	C
Govt. Primary School	142 (99)	7 (1)	6 (1)	0 (0)	0 (0)
Private Primary School	45 (46)	104 (54)	1 (0)	0 (0)	0 (0)
Govt. Middle School	97 (82)	52 (18)	39 (12)	5 (2)	1 (1)
Private Middle School	23 (26)	126 (74)	3 (1)	0 (0)	0 (0)
Govt. Secondary School	38 (46)	111 (54)	59 (31)	35 (14)	2 (0)
Private Secondary School	14 (21)	135 (79)	5 (2)	3 (2)	0 (0)
Govt. Senior Secondary School	20 (27)	129 (73)	53 (35)	50 (20)	7 (3)
Private Senior Secondary School	10 (16)	139 (84)	9 (6)	7 (4)	0 (0)
Govt. Arts and Science Degree College	3 (4)	146 (96)	12 (14)	32 (17)	78 (53)
Private Arts and Science Degree College	1 (2)	148 (98)	1 (1)	8 (4)	15 (7)
Govt. Engineering College	1 (1)	148 (99)	0 (0)	0 (0)	20 (13)
Private Engineering College	3 (7)	146 (93)	14 (10)	42 (26)	70 (44)
Govt. Medicine College	0 (0)	149 (100)	0 (0)	1 (0)	147 (99)
Private Medicine College	0 (0)	149 (100)	0 (0)	0 (0)	1 (1)
Govt. Management Institute	1 (2)	148 (98)	7 (8)	23 (11)	99 (67)
Private Management Institute	1 (1)	148 (99)	4 (2)	9 (5)	5 (4)
Govt. Polytechnic	0 (0)	149 (100)	0 (0)	0 (0)	1 (0)
Private Polytechnic	2 (6)	147 (94)	9 (6)	37 (20)	100 (67)
Govt. Vocational Training School/ITI	4 (8)	145 (92)	6 (4)	11 (7)	29 (23)
Private Vocational Training School/ITI	4 (11)	145 (89)	20 (9)	48 (26)	29 (16)
Govt. Non Formal Training Centre	113 (88)	36 (12)	30 (9)	5 (3)	1 (0)
Private Non Formal Training Centre	1 (0)	148 (100)	0 (0)	0 (0)	0 (0)
Govt. School For Disabled	3 (4)	146 (96)	14 (12)	24 (16)	53 (37)
Private School For Disabled	1 (1)	148 (99)	3 (1)	12 (7)	39 (23)
Government Others	2 (6)	147 (94)	0 (0)	0 (0)	0 (0)
Private Others	1 (1)	148 (99)	0 (0)	0 (0)	0 (0)

Note : Distance A : Less than 5 km; B : Between 5-10 km; C : 10+ km.; Source : Data Analysis is based on 2011 Census.

DISCLAIMER

The Terms of Use and Disclaimer of Datanet India Private Limited (hereinafter referred to as "Datanet") for use of this analysis report of **Sivaganga Assembly Constituency (Sivaganga Vidhan Sabha)** :-

1. **Assembly Factbook™** is a Registered Trade Mark owned by Datanet.
2. All the maps are sketched and graphical representation only and have not been drawn to the scale and also not to represent the actual geographical area or boundary of the unit.
3. The data for the aforesaid analysis is based on authentic sources and has been culled from the various publications of Census, CSO and NSSO for district and block level data, various central and state government departments, Central & State Elections Commissions and the concerned Returning Officers' releases, Electoral Rolls, Election results and allied publications, internal assessment, surveys, estimates and analysis. Therefore, certain adjustment of data at micro level may have been done to arrive closer to the macro data.
4. Data have been provided on an "As Is" and "As AVAILABLE" basis
5. The colours shown in the maps or diagram and charts of a particular party, alliance or AC are indicative and do not represent them.
6. This publication which includes maps, sheets, graphs and data would be the property under copyright of Datanet only. The user may use these for its internal study, analysis and research purposes. It's public display, re-selling or any commercial uses by the user are not allowed.
7. Datanet has taken due care and caution in compilation and processing of data and allied information, but does not guarantee the accuracy, adequacy or completeness of any information/analysis and will be not responsible for any errors or omissions or for the results obtained from the use of such information/analysis.
8. All the contents for the publication have been culled from various authentic sources and Datanet reasonably believes such sources to be reliable, but does not make any representations, express or implied as to the accuracy or fitness of use of such information. The information or contents of the information/analysis do not constitute advice and should not be relied upon in making (or refraining from making) any decision. Any reliance placed upon the information provided by Datanet is the sole responsibility and strictly at the user's risk.
9. In no event will Datanet be liable for any damages (including, without limitation, damages for loss of business projects, or loss of profits) arising in contract, tort or otherwise from the use of or inability to use any of its contents, or from any action taken (or refrained from being taken) as a result of using the analysis or any of its contents. Datanet its directors, owners, editors, officials, employees, distributor and agents or any associate will not be liable for any errors in the information contained or any consequences arising from the use of the contents of the provided information/analysis.
10. If any provision of these terms and conditions is held invalid or illegal or unenforceable for any reason by any court of competent jurisdiction, such provision shall be severed and the remainder of provisions of the terms and conditions shall continue in full force and effect as if the Term of Use had been executed with the invalid, illegal or unenforceable provision eliminated.
11. If there are any discrepancies in the information provided, please bring it to attention of Datanet for suitable rectification measures.

Buy Online This Complete Book At
Indiastat Publication Book Store

www.indiastatpublications.com


or go directly at

[http://www.indiastatpublications.com/
Assembly_factbook/Tamil_Nadu/Sivaganga/ Sivaganga](http://www.indiastatpublications.com/Assembly_factbook/Tamil_Nadu/Sivaganga/Sivaganga)



 **indiastat**elections

ISBN : 978-93-5313-857-8



9 789353 138578