



Tamil Nadu

Assembly Factbook™

Thirumayam Assembly Constituency



Key Electoral Data of Thirumayam
Assembly Constituency (Vidhan Sabha)

Tamil Nadu

Assembly Factbook™

Thirumayam Assembly Constituency



Thirumayam Vidhan Sabha

Editor & Director

Dr. R.K. Thukral

Research Editor

Dr. Shafeeq Rahman

Compiled, Researched and Published by Datanet India Pvt. Ltd.

D-100, 1st Floor,

Okhla Industrial Area, Phase-I,
New Delhi- 110020.

Ph.: 91-11- 43580781-84

Email : support@indiastatpublications.com

Website : www.indiastatelections.com

Online Book Store :

www.indiastatpublications.com

Report No. : AFB/TN-181-0125

ISBN : 978-93-5313-869-1

First Edition : January, 2018

Eighth Updated Edition : January, 2025

Price : Rs. 11500/-

US\$ 310

© Datanet India Pvt. Ltd.

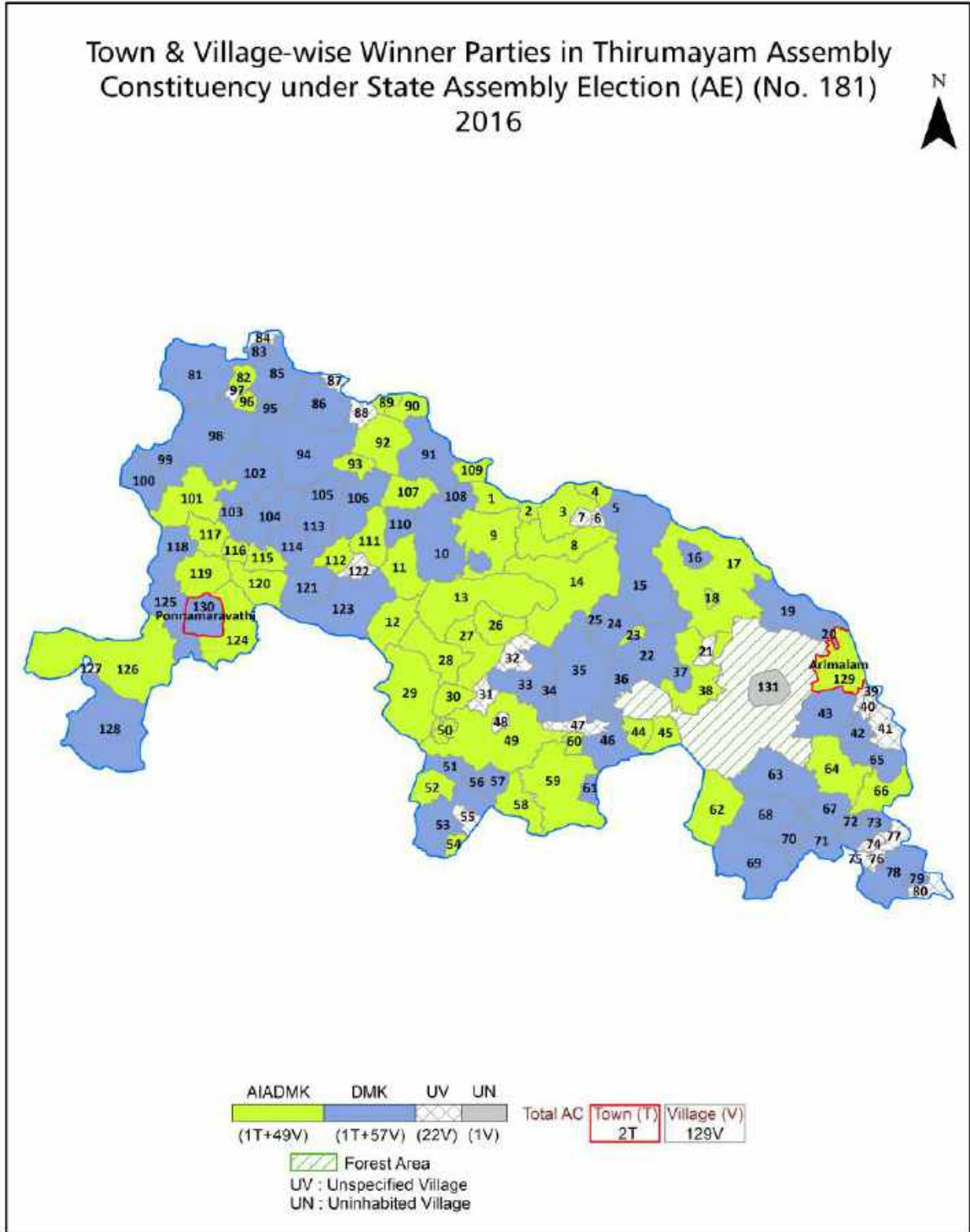
All rights reserved. No part of this book may be reproduced, stored in a retrieval system or transmitted in any form or by any means, mechanical photocopying, photographing, scanning, recording or otherwise without the prior written permission of the publisher. Please refer to Disclaimer at page no. 236 for the use of this publication.

Printed in India

Contents

No.	Particulars	Page No.
	Introduction	
1	Assembly Constituency - (Vidhan Sabha) at a Glance Features of Assembly as per Delimitation Commission of India (2008)	1-2
	Location and Political Maps	
2	Location Map Boundaries of Assembly Constituency - (Vidhan Sabha in District Boundaries of Assembly Constituency under Parliamentary Constituency - (Lok Sabha) Town & Village-wise Winner Parties- 2024, 2021, 2019, 2016, 2014, 2011 and 2009	3-11
	Administrative Setup (2011)	
3	District Sub-district Towns Villages Inhabited Villages Uninhabited Villages Village Panchayat Intermediate Panchayat	12-19
	Demographics (2011)	
4	Population Households Rural/Urban Population Towns and Villages by Population Size Sex Ratio (Total & 0-6 Years) Religious Population Social Population Literacy Rate	20-21
	Electoral Features	
5	Important Dates of Last Elections Held Electors by Gender Service Electors Voters Voters Turnout Polling Stations & Average Number of Electors per Polling Station Electors by Age Group Present Elected Representatives	22-27
	Historical Summary Election Results	
6	Vote Share of Major Parties Winning Margin (Number & Percentage Polarity of Parties Summary Result of Assembly Segment of Parliamentary Elections 2024, 2019, 2014, 2009, 2004 and 1999 Summary Result of Assembly Elections 2021, 2016, 2011, 2006, 2001, 1996, 1991, 1989, 1984, 1980, 1977, 1971 and 1967	28-49
	Polling Station Level Election Results	
7	Name and Number of Polling Station 2024, 2021, 2019, 2016, 2014, 2011 and 2009 Polling Station-wise Electors, Voters & Voters Turnout 2024, 2021, 2019, 2016, 2014, 2011 and 2009 Polling Station wise Elections Results 2024, 2021, 2019, 2016, 2014, 2011 and 2009	50-215
	Share of Assembly Constituency	
8	Share of Assembly Constituency - (Vidhan Sabha) in State, District and Parliamentary Constituency - (Lok Sabha)	216
	Socio-Economic Amenities (2011)	
9	Access to Administrative Units Agricultural, Manufacturing and Industrial Commodities Demographic Indicators Education Health & Manpower Drinking Water Supply Sanitation Entertainment and Recreations Infrastructure Power Food Allocation Distribution and Marketing of Agriculture Commodities Infrastructure Transport and Road Infrastructure Communication Banking and Financial Services Land Use Irrigation Source	217-232
10	Abbreviation & Sources	233-235
11	Disclaimer	236

Location & Political Map



Administrative Setup

List of Village Panchayat & Intermediate Panchayat (Block) Name - 2011

Village Name	Village Panchayat Name	Intermediate Panchayat Name
Nathupatti	Thenur	Ponnamaravathi
Nedungudi	Nedungudi	Arimalam
Neikonam	Neikonam	Thirumayam
Neivasal	Neivasal	Thirumayam
Neiveli	Valakurichi	Ponnamaravathi
Nerinjikudi	Nerinjikudi	Ponnamaravathi
Adhanur	Adhanur	Thirumayam
Oliamangalam	Oliamangalam	Ponnamaravathi
Adugapatti	Thulaiyanur	Thirumayam
Pallivasal	Pallivasal	Thirumayam
Agavayal	Samudram	Arimalam
Panangudi	Kadiyapatti, K.Chettiar Patti	Arimalam
Agavayal	Kaikulanvayal	Arimalam
Peraiyur	Peraiyur	Thirumayam
Perendurai	Melur	Thirumayam
Perungudi	Perungudi, Munasandai, Kadayakudi, Vanniyampatti	Arimalam
Alavayal	Melur	Thirumayam
Pilakudipatti	Peraiyur	Thirumayam
Alavayal	Alavayal	Ponnamaravathi
Piliavayal	Pillavayal	Arimalam
Allanvayal	Kaikulanvayal	Arimalam
Pilivalam	Pilivalam	Thirumayam
Ammankurichi	Ammankurichi	Ponnamaravathi
Pillamangalam	Alagapuri	Thirumayam
Anikini	Valarmanickam	Arimalam
Ponnamaravathi East	Kattupatti, P.Usilampati, Vegupatti	Ponnamaravathi
Arammanaipatti	Adhanur	Thirumayam
Ponnamaravathi West	Bagavandipatti, Mylapore, Thottimpatti	Ponnamaravathi
Arasamalai	Arasamalai	Ponnamaravathi

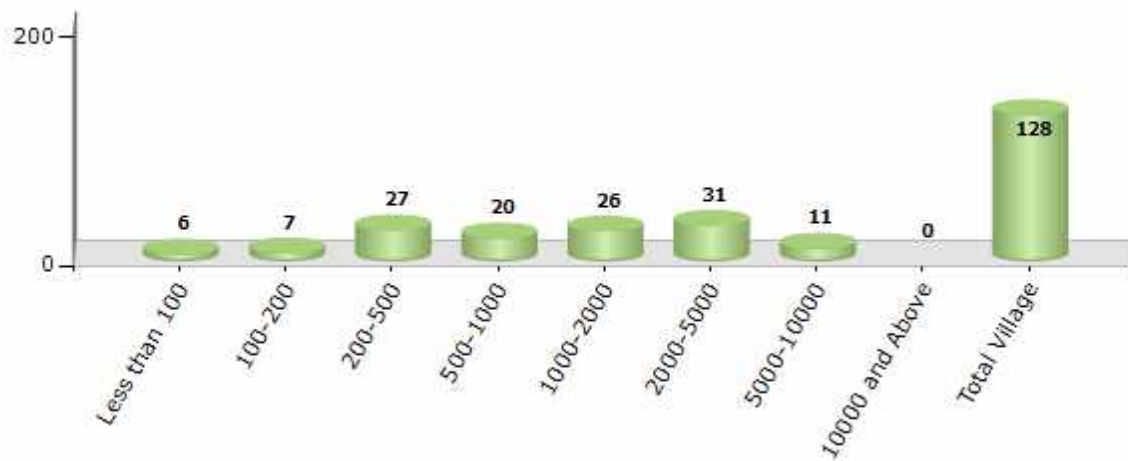
Contd....

Demographics

Number of Villages by Population Size - 2011

Less than 100	100-200	200-500	500-1000	1000-2000	2000-5000	5000-10000	10000 and Above	Total Village
6	7	27	20	26	31	11	0	128

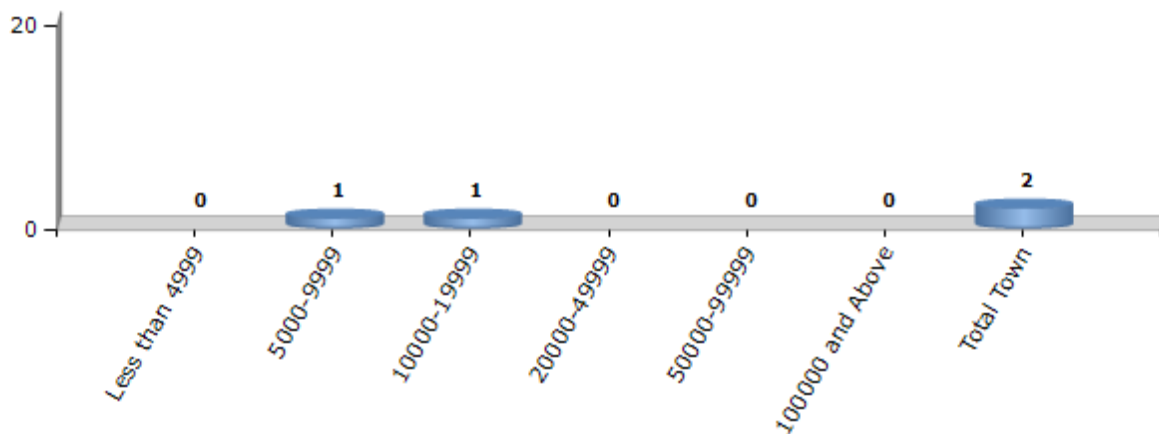
Number of Villages by Population Size - 2011



Number of Towns by Population Size - 2011

Less than 4999	5000-9999	10000-19999	20000-49999	50000-99999	100000 and Above	Total Town
0	1	1	0	0	0	2

Number of Towns by Population Size - 2011

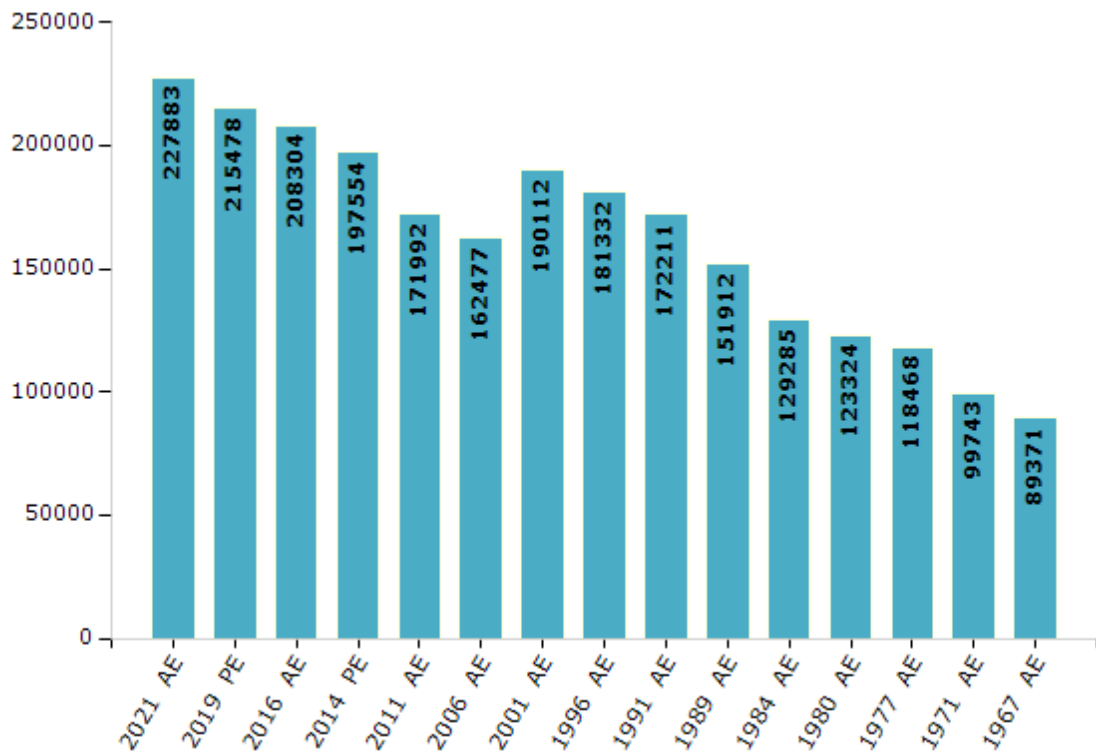


Electoral Features

Electors by Male & Female

Year	Male	Female	Others	Total	Year	Male	Female	Others	Total
2021 AE	111348	116532	3	227883	1999 PE	-	-	-	-
2019 PE	106149	109322	7	215478	1996 AE	89863	91469	-	181332
2016 AE	102547	105757	0	208304	1991 AE	84970	87241	-	172211
2014 PE	97873	99681	0	197554	1989 AE	74868	77044	-	151912
2011 AE	83726	88266	-	171992	1984 AE	62277	67008	-	129285
2009 PE	-	-	-	-	1980 AE	59600	63724	-	123324
2006 AE	76952	85525	-	162477	1977 AE	56524	61944	-	118468
2004 PE	-	-	-	-	1971 AE	53980	45763	-	99743
2001 AE	93517	96595	-	190112	1967 AE	-	-	-	89371

Number of Electors

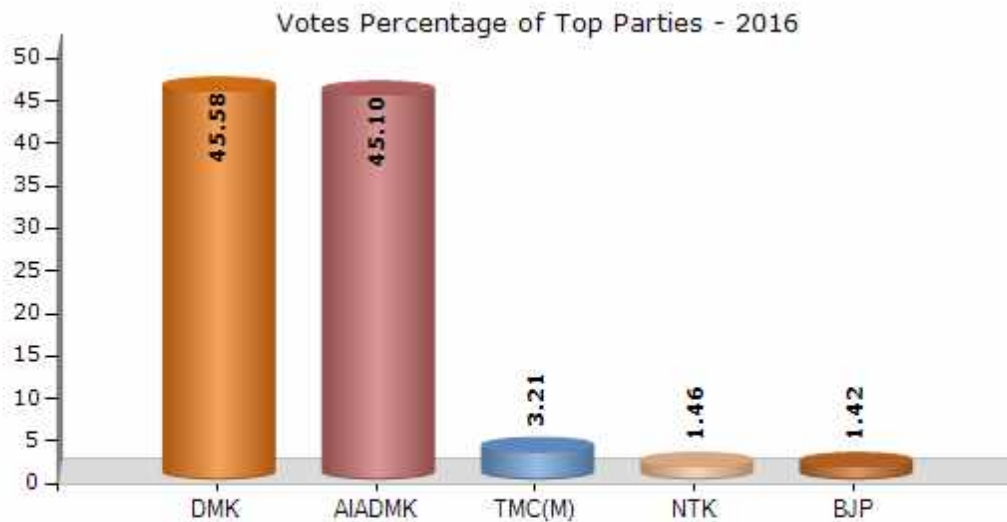


Note : AE : Assembly Election, PE : Assembly Segment of Parliamentary Election

Historical Summary Election Results

Summary Result of Assembly Election - 2016

Candidate Name	Party	Votes	Votes %
Regupathy S	DMK	72373	45.58
Vairamuthu Pk	AIADMK	71607	45.1
Chidambaram Pl.A	TMC(M)	5096	3.21
Kanakarethinam M	NTK	2323	1.46
Vadamalai P	BJP	2262	1.42
Suresh A	PMK	950	0.6
Rameshkumar K	IND	760	0.48
Durai Rajan M	IND	596	0.38
Gopal R	IND	309	0.19
Arimalam Thiyagi Subramanian Muthuraja.M	IND	159	0.1
Palanichamy P	TMMK	129	0.08
Palanisamy A	TAVK	90	0.06
	NOTA	2114	1.33



Polling Station Level Election Results

Number and Name of Polling Stations (PS) (2021)

Number of Polling Stations	Name of Polling Stations	Number of Polling Stations	Name of Polling Stations
1	Panchayat Union Middle School Tiled Building, West Portion Oliamangalam - 621308	18	Panchayat Union Elementary School New Terraced Building West portion Chittoor 622002
1A	Panchayat Union Middle School Tiled Building, West Portion Oliamangalam - 621308	19	Panchayat Union Elementary School Tiled Building Gudalur 622402
2	Panchayat Union Middle School Tiled Building, East Portion Oliamangalam - 621308	20	Panchayat Union Middle School New Terraced Building (south facing) Valakkurichi 622402
3	Panchayat Union Middle School West Portion Tiled Building Oliamangalam, 621308	21	Panchayat Union Elementary School New Terraced Building, South Facing Neiveli 622402
3A	Panchayat Union Middle School West Portion Tiled Building Oliamangalam, 621308	22	Panchayat Union Middle School Terraced Building (South facing) Arasamalai 622402
4	Panchayat Union Elementary School, Terraced Building, Avampatti 622002	23	Panchayat Union Elementary School, Terraced Building, South Side Vaiyapuri 622402
5	Panchayat Union Elementary School Usilampatti 622002	24	Panchayat Union Elementary School, Terraced Building, Facing North Kandeduthanpatti 622402
6	Panchayat Union Elementary School, west portion Additional Terraced Building Melathaniam 622002	24A	Panchayat Union Elementary School, Terraced Building, Facing North Kandeduthanpatti 622402
6A	Panchayat Union Elementary School, west portion Additional Terraced Building Melathaniam 622002	25	Panchayat Union Elementary School, SSA Terraced Bld., Middle Portion Karaiyur 622002
7	Panchayat Union Elementary School North Building (East side) Tiled Building Melathaniam 622002	25A	Panchayat Union Elementary School, SSA Terraced Bld., Middle Portion Karaiyur 622002
8	Panchayat Union Middle School, New Terraced Building Middle Room (south side) Mullipatti 622002	26	Panchayat Union Elementary School, Tield Building, West Portion (South facing) Karaiyur 622002
9	Panchayat Union Middle School North Building (Western side), Terraced Building Keelathaniam 622002	27	PUES, Terraced North East Building, West Portion (South facing) Karaiyur 622002
9A	Panchayat Union Middle School North Building (Western side), Terraced Building Keelathaniam 622002	28	Panchayat Union Elementary School, Tiled Building, East Portion, (South Facing) Karaiyur 622002
10	Panchayat Union Middle School West Building (South Side) Terraced Building Keelathaniam 622002	29	Panchayat Union Middle School, SSA Bld., North Portion, Terraced Building Konaiyampatti 622002
11	Panchayat Union Middle School South Side, Terraced Building West Portion, North Facing ,Alampatti 622002	30	Panchayat Union Middle School South Side, Terraced Building, East Portion, North Facing Alampatti 622002
12	Panchayat Union Elementary School West side Terraced Building Karanapatti 622002	31	Panchayat Union Middle School, SSA Building South Portion, Facing West Konaiyampatti 622002
13	Panchayat Union Elementary School New Terraced Building (West Facing) Vellakkudi 622002	32	Panchayat Union Elementary School, New Terraced Building, North Room Sadayampatti 622002
14	Panchayat Union Elementary School Terraced Building Seranur 622002	33	Panchayat Union Elementary School New Terraced Building, South Side Sadayampatti 622002
15	Panchayat Union Elementary School Terraced Building, East building (South facing) Nallur 622002	34	Panchayat Union Elementary School, Tiled Building Manganoor 622002
16	Panchayat Union Elementary School Terraced West Building, South Facing Nallur 622002	35	Panchayat Union Middle School, New Terraced Building, Middle portion, Maravamadurai 622002
17	Panchayat Union Middle School, Terraced Building, North facing Nerinjikkudi 622002	36	Panchayat Union Middle School, New Terraced Building, South portion Maravamadurai 622002

Contd....

Polling Station Level Election Results

Polling Station-wise Votes Secured by Overall Top Five Parties in Thirumayam Assembly in Assembly Election (AE) under Sivaganga Parliamentary Constituency in Tamil Nadu (2021)

Number of Polling Station	Winner - S.Regupathy (DMK)	Runner-up - P.K. Vairamuthu (AIADMK)	3rd - K.Selva kumar (IND)	4th - U. Sivaraman (NTK)	5th - S.Muniaraju (AMMKMNKZ)	NOTA	Other	Total Votes Secured
30	155	175	7	23	3	1	12	376
31	429	347	22	53	1	4	17	873
32	334	239	2	40	0	4	40	659
33	335	239	11	39	2	1	14	641
34	306	224	33	50	3	1	13	630
35	393	305	20	87	5	2	16	828
36	215	188	72	23	0	1	4	503
36A	194	252	41	7	0	1	13	508
37	314	308	13	32	0	0	13	680
38	367	303	21	23	1	2	13	730
39	301	320	39	46	2	1	15	724
40	196	398	17	29	2	1	11	654
41	250	408	85	28	0	2	6	779
42	228	371	12	28	1	1	10	651
43	306	264	6	49	4	0	23	652
44	437	183	21	55	2	1	137	836
45	219	394	33	36	0	3	11	696
46	202	263	38	38	0	3	9	553
47	300	334	114	30	0	3	14	795
48	204	278	70	41	2	1	14	610
49	333	146	23	32	0	1	16	551
50	268	297	97	28	3	1	20	714
51	187	208	272	26	1	5	9	708
52	212	201	33	41	0	2	11	500
53	300	335	0	68	4	0	13	720
54	233	249	11	44	0	1	6	544
55	167	153	0	36	2	0	8	366
55A	204	273	1	18	1	1	8	506
56	63	139	177	4	4	0	6	393
57	290	150	10	27	7	4	4	492
58	88	89	154	8	1	0	3	343
59	190	278	95	51	9	4	15	642
60	202	335	13	59	2	2	5	618
61	212	142	1	27	2	3	3	390
61A	228	189	8	18	1	0	12	456

Contd....

Polling Station Level Election Results

Winner, Runner-up and 3rd Party Position & Winning Margin According to Polling Stations in Thirumayam Assembly in Assembly Election (AE) under Sivaganga Parliamentary Constituency in Tamil Nadu (2021)

Polling Station Number	Winner Party	Winner Votes (%)	Runner-up Party	Runner-up Votes (%)	Winning Margin Votes (%)	Third Party	Third Party Votes (%)	Other Votes (%)
66	AIADMK	306 (47.08)	DMK	221 (34)	85 (13.08)	IND (KS)	57 (8.77)	66 (10.15)
67	AIADMK	277 (44.68)	DMK	265 (42.74)	12 (1.94)	IND (KS)	42 (6.77)	36 (5.81)
68	AIADMK	312 (38.66)	IND (KS)	242 (29.99)	70 (8.67)	DMK	211 (26.15)	42 (5.2)
69	AIADMK	238 (34.54)	DMK	209 (30.33)	29 (4.21)	IND (KS)	174 (25.25)	68 (9.87)
70	DMK	151 (43.27)	AIADMK	132 (37.82)	19 (5.45)	NTK	38 (10.89)	28 (8.02)
70A	AIADMK	160 (46.38)	DMK	143 (41.45)	17 (4.93)	NTK	21 (6.09)	21 (6.09)
71	DMK	307 (51.51)	AIADMK	205 (34.4)	102 (17.11)	NTK	48 (8.05)	36 (6.04)
72	DMK	186 (49.08)	AIADMK	117 (30.87)	69 (18.21)	NTK	43 (11.35)	33 (8.71)
72A	DMK	179 (44.75)	AIADMK	171 (42.75)	8 (2)	NTK	27 (6.75)	23 (5.75)
73	DMK	178 (46.6)	AIADMK	135 (35.34)	43 (11.26)	NTK	33 (8.64)	36 (9.42)
73A	DMK	203 (45.62)	AIADMK	194 (43.6)	9 (2.02)	IND (KS)	20 (4.49)	28 (6.29)
74	DMK	359 (49.52)	AIADMK	295 (40.69)	64 (8.83)	NTK	35 (4.83)	36 (4.97)
75	DMK	246 (50.31)	AIADMK	185 (37.83)	61 (12.48)	NTK	38 (7.77)	20 (4.09)
76	DMK	244 (43.73)	AIADMK	242 (43.37)	2 (0.36)	NTK	47 (8.42)	25 (4.48)
77	DMK	304 (44.44)	AIADMK	291 (42.54)	13 (1.9)	NTK	54 (7.89)	35 (5.12)
78	DMK	208 (48.15)	AIADMK	153 (35.42)	55 (12.73)	NTK	43 (9.95)	28 (6.48)
78A	AIADMK	213 (44.01)	DMK	208 (42.98)	5 (1.03)	NTK	39 (8.06)	24 (4.96)
79	DMK	213 (47.76)	AIADMK	169 (37.89)	44 (9.87)	NTK	36 (8.07)	28 (6.28)
79A	AIADMK	209 (45.24)	DMK	194 (41.99)	15 (3.25)	NTK	22 (4.76)	37 (8.01)
80	DMK	304 (56.82)	AIADMK	166 (31.03)	138 (25.79)	NTK	48 (8.97)	17 (3.18)
81	DMK	347 (57.64)	AIADMK	193 (32.06)	154 (25.58)	NTK	28 (4.65)	34 (5.65)
82	DMK	208 (45.71)	AIADMK	135 (29.67)	73 (16.04)	NTK	49 (10.77)	63 (13.85)
82A	DMK	213 (44.47)	AIADMK	199 (41.54)	14 (2.93)	NTK	24 (5.01)	43 (8.98)
83	AIADMK	349 (48.95)	DMK	191 (26.79)	158 (22.16)	IND (KS)	106 (14.87)	67 (9.4)
84	AIADMK	255 (42.08)	DMK	253 (41.75)	2 (0.33)	NTK	63 (10.4)	35 (5.78)
85	AIADMK	269 (44.32)	DMK	254 (41.85)	15 (2.47)	NTK	44 (7.25)	40 (6.59)
86	DMK	242 (44.49)	AIADMK	227 (41.73)	15 (2.76)	NTK	42 (7.72)	33 (6.07)
87	DMK	175 (41.08)	AIADMK	158 (37.09)	17 (3.99)	NTK	44 (10.33)	49 (11.5)
87A	AIADMK	230 (44.32)	DMK	198 (38.15)	32 (6.17)	NTK	28 (5.39)	63 (12.14)
88	AIADMK	320 (51.12)	DMK	242 (38.66)	78 (12.46)	NTK	46 (7.35)	18 (2.88)
89	DMK	202 (42.08)	AIADMK	202 (42.08)	0 (0)	IND (KS)	45 (9.38)	31 (6.46)
90	DMK	201 (51.94)	AIADMK	114 (29.46)	87 (22.48)	NTK	36 (9.3)	36 (9.3)
90A	AIADMK	179 (43.77)	DMK	169 (41.32)	10 (2.45)	IND (KS)	26 (6.36)	35 (8.56)
91	AIADMK	175 (41.27)	DMK	160 (37.74)	15 (3.53)	NTK	51 (12.03)	38 (8.96)
91A	AIADMK	218 (46.58)	DMK	194 (41.45)	24 (5.13)	NTK	29 (6.2)	27 (5.77)
92	AIADMK	256 (40.57)	DMK	233 (36.93)	23 (3.64)	IND (KS)	66 (10.46)	76 (12.04)
93	AIADMK	163 (45.28)	DMK	147 (40.83)	16 (4.45)	NTK	23 (6.39)	27 (7.5)

Contd....

Socio-Economic Amenities - Rural

Access to Education Facilities

Particulars	Number of Villages (% of Population)				
	Available	Not Available	If Not Available (Distance of Nearest Facility)		
			A	B	C
Govt. Primary School	110 (96)	18 (4)	14 (1)	0 (0)	0 (0)
Private Primary School	26 (42)	102 (58)	0 (0)	0 (0)	0 (0)
Govt. Middle School	65 (77)	63 (23)	39 (7)	11 (3)	0 (0)
Private Middle School	18 (32)	110 (68)	4 (3)	2 (1)	0 (0)
Govt. Secondary School	29 (48)	99 (52)	49 (18)	22 (7)	1 (3)
Private Secondary School	10 (19)	118 (81)	12 (8)	8 (4)	0 (0)
Govt. Senior Secondary School	12 (24)	116 (76)	41 (23)	46 (26)	4 (4)
Private Senior Secondary School	6 (14)	122 (86)	9 (6)	7 (6)	4 (1)
Govt. Arts and Science Degree College	0 (0)	128 (100)	0 (0)	0 (0)	28 (15)
Private Arts and Science Degree College	2 (7)	126 (93)	4 (3)	18 (18)	76 (57)
Govt. Engineering College	0 (0)	128 (100)	0 (0)	0 (0)	0 (0)
Private Engineering College	2 (4)	126 (96)	11 (10)	39 (26)	76 (60)
Govt. Medicine College	0 (0)	128 (100)	0 (0)	0 (0)	128 (100)
Private Medicine College	0 (0)	128 (100)	0 (0)	0 (0)	0 (0)
Govt. Management Institute	0 (0)	128 (100)	0 (0)	0 (0)	0 (0)
Private Management Institute	1 (3)	127 (97)	2 (2)	13 (8)	112 (87)
Govt. Polytechnic	1 (3)	127 (97)	1 (0)	2 (1)	1 (1)
Private Polytechnic	5 (7)	123 (93)	16 (13)	53 (28)	49 (47)
Govt. Vocational Training School/ITI	0 (0)	128 (100)	0 (0)	0 (0)	22 (14)
Private Vocational Training School/ITI	4 (7)	124 (93)	12 (7)	32 (20)	58 (51)
Govt. Non Formal Training Centre	111 (96)	17 (4)	14 (3)	2 (2)	0 (0)
Private Non Formal Training Centre	0 (0)	128 (100)	1 (0)	0 (0)	0 (0)
Govt. School For Disabled	0 (0)	128 (100)	0 (0)	3 (5)	125 (95)
Private School For Disabled	0 (0)	128 (100)	0 (0)	0 (0)	0 (0)
Government Others	0 (0)	128 (100)	0 (0)	0 (0)	0 (0)
Private Others	0 (0)	128 (100)	0 (0)	0 (0)	0 (0)

Note : Distance A : Less than 5 km; B : Between 5-10 km; C : 10+ km.; Source : Data Analysis is based on 2011 Census.

DISCLAIMER

The Terms of Use and Disclaimer of Datanet India Private Limited (hereinafter referred to as "Datanet") for use of this analysis report of **Thirumayam Assembly Constituency (Thirumayam Vidhan Sabha)** :-

1. **Assembly Factbook™** is a Registered Trade Mark owned by Datanet.
2. All the maps are sketched and graphical representation only and have not been drawn to the scale and also not to represent the actual geographical area or boundary of the unit.
3. The data for the aforesaid analysis is based on authentic sources and has been culled from the various publications of Census, CSO and NSSO for district and block level data, various central and state government departments, Central & State Elections Commissions and the concerned Returning Officers' releases, Electoral Rolls, Election results and allied publications, internal assessment, surveys, estimates and analysis. Therefore, certain adjustment of data at micro level may have been done to arrive closer to the macro data.
4. Data have been provided on an "As Is" and "As AVAILABLE" basis
5. The colours shown in the maps or diagram and charts of a particular party, alliance or AC are indicative and do not represent them.
6. This publication which includes maps, sheets, graphs and data would be the property under copyright of Datanet only. The user may use these for its internal study, analysis and research purposes. It's public display, re-selling or any commercial uses by the user are not allowed.
7. Datanet has taken due care and caution in compilation and processing of data and allied information, but does not guarantee the accuracy, adequacy or completeness of any information/analysis and will be not responsible for any errors or omissions or for the results obtained from the use of such information/analysis.
8. All the contents for the publication have been culled from various authentic sources and Datanet reasonably believes such sources to be reliable, but does not make any representations, express or implied as to the accuracy or fitness of use of such information. The information or contents of the information/analysis do not constitute advice and should not be relied upon in making (or refraining from making) any decision. Any reliance placed upon the information provided by Datanet is the sole responsibility and strictly at the user's risk.
9. In no event will Datanet be liable for any damages (including, without limitation, damages for loss of business projects, or loss of profits) arising in contract, tort or otherwise from the use of or inability to use any of its contents, or from any action taken (or refrained from being taken) as a result of using the analysis or any of its contents. Datanet its directors, owners, editors, officials, employees, distributor and agents or any associate will not be liable for any errors in the information contained or any consequences arising from the use of the contents of the provided information/analysis.
10. If any provision of these terms and conditions is held invalid or illegal or unenforceable for any reason by any court of competent jurisdiction, such provision shall be severed and the remainder of provisions of the terms and conditions shall continue in full force and effect as if the Term of Use had been executed with the invalid, illegal or unenforceable provision eliminated.
11. If there are any discrepancies in the information provided, please bring it to attention of Datanet for suitable rectification measures.

**Buy Online This Complete Book At
Datanet India eBooks Store**

www.indiastatpublications.com

or go directly at

[http://www.indiastatpublications.com/
Assembly_factbook/Tamil_Nadu/Sivaganga/Thirumayam](http://www.indiastatpublications.com/Assembly_factbook/Tamil_Nadu/Sivaganga/Thirumayam)

 **india**stat**elections**

