



Tamil Nadu

Assembly Factbook™

Tiruppattur Assembly Constituency



Key Electoral Data of Tiruppattur
Assembly Constituency (Vidhan Sabha)

Tamil Nadu

Assembly Factbook™

Tiruppattur Assembly Constituency



Tiruppattur Vidhan Sabha

Editor & Director

Dr. R.K. Thukral

Research Editor

Dr. Shafeeq Rahman

Compiled, Researched and Published by Datanet India Pvt. Ltd.

D-100, 1st Floor,

Okhla Industrial Area, Phase-I,
New Delhi- 110020.

Ph.: 91-11- 43580781-84

Email : support@indiastatpublications.com

Website : www.indiastatelections.com

Online Book Store :

www.indiastatpublications.com

Report No. : AFB/TN-185-0125

ISBN : 978-93-5313-894-3

First Edition : January, 2018

Eighth Updated Edition : January, 2025

Price : Rs. 11500/-

US\$ 310

© Datanet India Pvt. Ltd.

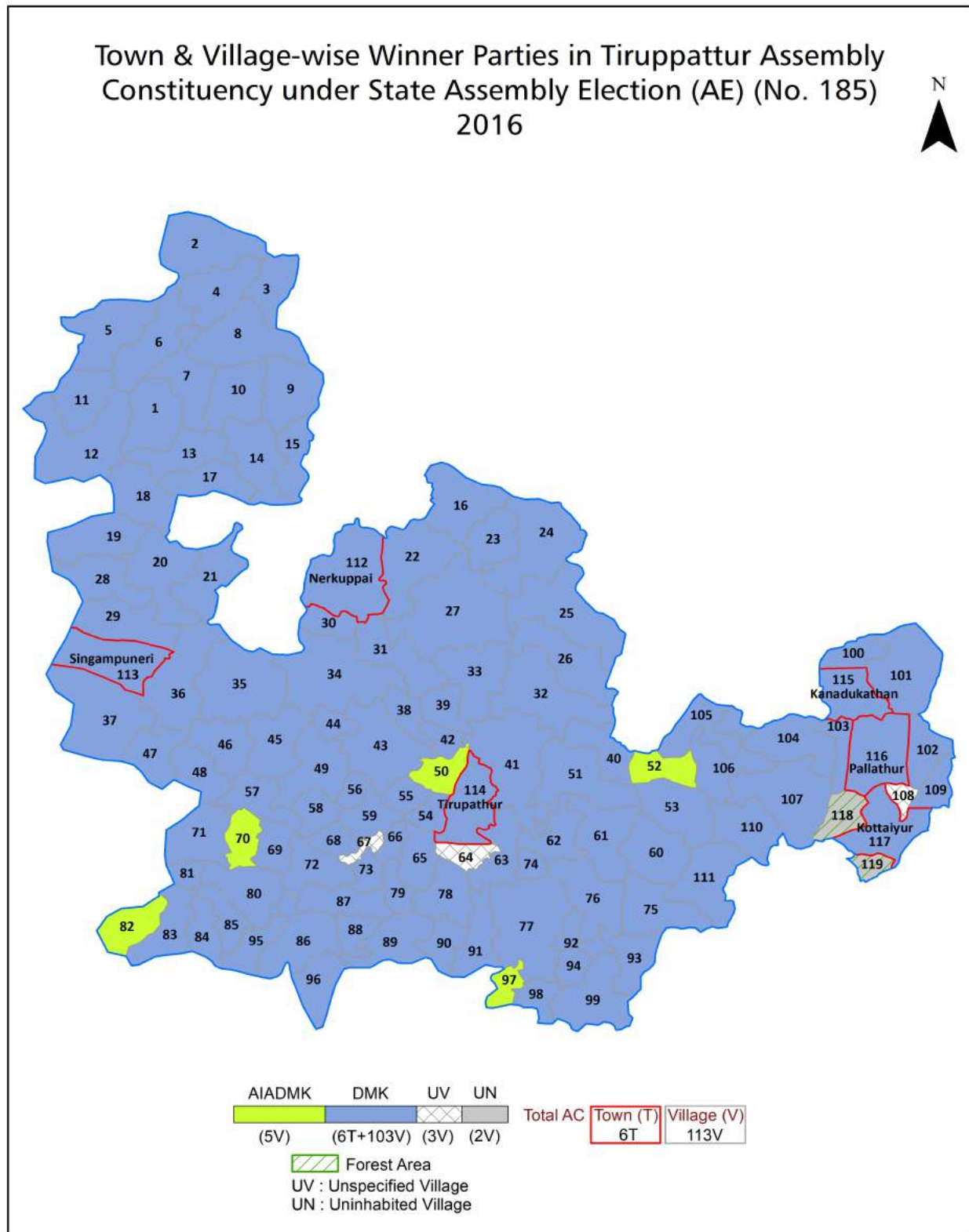
All rights reserved. No part of this book may be reproduced, stored in a retrieval system or transmitted in any form or by any means, mechanical photocopying, photographing, scanning, recording or otherwise without the prior written permission of the publisher. Please refer to Disclaimer at page no. 293 for the use of this publication.

Printed in India

Contents

No.	Particulars	Page No.
	Introduction	
1	Assembly Constituency - (Vidhan Sabha) at a Glance Features of Assembly as per Delimitation Commission of India (2008)	1-2
	Location and Political Maps	
2	Location Map Boundaries of Assembly Constituency - (Vidhan Sabha in District Boundaries of Assembly Constituency under Parliamentary Constituency - (Lok Sabha) Town & Village-wise Winner Parties- 2024, 2021, 2019, 2016, 2014, 2011 and 2009	3-11
	Administrative Setup (2011)	
3	District Sub-district Towns Villages Inhabited Villages Uninhabited Villages Village Panchayat Intermediate Panchayat	12-18
	Demographics (2011)	
4	Population Households Rural/Urban Population Towns and Villages by Population Size Sex Ratio (Total & 0-6 Years) Religious Population Social Population Literacy Rate	19-20
	Electoral Features	
5	Important Dates of Last Elections Held Electors by Gender Service Electors Voters Voters Turnout Polling Stations & Average Number of Electors per Polling Station Electors by Age Group Present Elected Representatives	21-26
	Historical Summary Election Results	
6	Vote Share of Major Parties Winning Margin (Number & Percentage Polarity of Parties Summary Result of Assembly Segment of Parliamentary Elections 2024, 2019, 2014, 2009, 2004 and 1999 Summary Result of Assembly Elections 2021, 2016, 2011, 2006, 2001, 1996, 1991, 1989, 1984, 1980, 1977, 1971 and 1967	27-48
	Polling Station Level Election Results	
7	Name and Number of Polling Station 2024, 2021, 2019, 2016, 2014, 2011 and 2009 Polling Station-wise Electors, Voters & Voters Turnout 2024, 2021, 2019, 2016, 2014, 2011 and 2009 Polling Station wise Elections Results 2024, 2021, 2019, 2016, 2014, 2011 and 2009	49-272
	Share of Assembly Constituency	
8	Share of Assembly Constituency - (Vidhan Sabha) in State, District and Parliamentary Constituency - (Lok Sabha)	273
	Socio-Economic Amenities (2011)	
9	Access to Administrative Units Agricultural, Manufacturing and Industrial Commodities Demographic Indicators Education Health & Manpower Drinking Water Supply Sanitation Entertainment and Recreations Infrastructure Power Food Allocation Distribution and Marketing of Agriculture Commodities Infrastructure Transport and Road Infrastructure Communication Banking and Financial Services Land Use Irrigation Source	274-289
10	Abbreviation & Sources	290-292
11	Disclaimer	293

Location & Political Map



Administrative Setup

List of Village Panchayat & Intermediate Panchayat (Block) Name - 2011

Village Name	Village Panchayat Name	Intermediate Panchayat Name
A. Kalappur	A.Kalappur , Kallampatti	Singampuneri
A.Melaiyur	A.Melaiyur , S.S.Kottai	Singampuneri
Alagapuri	Vaniyankadu	Tirupathur
Alangudi	Alangudi	Kallal
Aralikottai	Aralikottai	Singampuneri
Aranmanaipatti	Aramanaipatti, Palavangudi	Kallal
Athangudi	K.Athangudi, Nemam	Sakkottai, Kallal
Athangudi	Arcot Velur, P. Muthupattinam	Sakkottai, Kallal
Brahamanampatti	Brahamanampatti	Tirupathur
Chettikuruchi	Chettikuruchi , Pulithipatti	S. Pudur
D.Kalappur	Kallampatti, Vagutheluvanpatti	Singampuneri
Dharmappatti	Dharmappatti Kondapalayam	S. Pudur
Eriyur	Eriyur	Singampuneri
Erumaipatti	Erumaipatti	Singampuneri
Ilankudi	Thalakkavoor, Ilankudi	Kallal
Ilayathagudi North	Avanipatti, Ilayathagudi (North), Keelasevalpatti, Sevinipatti, Velangudi	Tirupathur
Ilayathagudi South	Ilayathagudi (South), Keelasevalpatti, Sevinipatti, Viramathi	Tirupathur
Jeyankondanilai	Jeyankondanilai	Singampuneri
K.Vairavanpatti	K.Vairavanpatti	Tirupathur
Kallankudi	Vadagudi	Sakkottai
Kallippatti	Kallippattu	Kallal
Kambanur	Kambanur	Kallal
Kanadukathan	Chettinadu, Kothamangala	Sakkottai
Kandavarayanpatti	Kandavarayanpatti	Tirupathur
Karaiyur	Karaiyur	Tirupathur
Karisalpatti	K.Pudupatti, Karisalpatt	S. Pudur
Karungulam (P)	Karungulam (P), Melapattamangalam	Tirupathur, Kallal
Karuppur	Karuppur	Tirupathur
Kattambur	Kattambur	Tirupathur

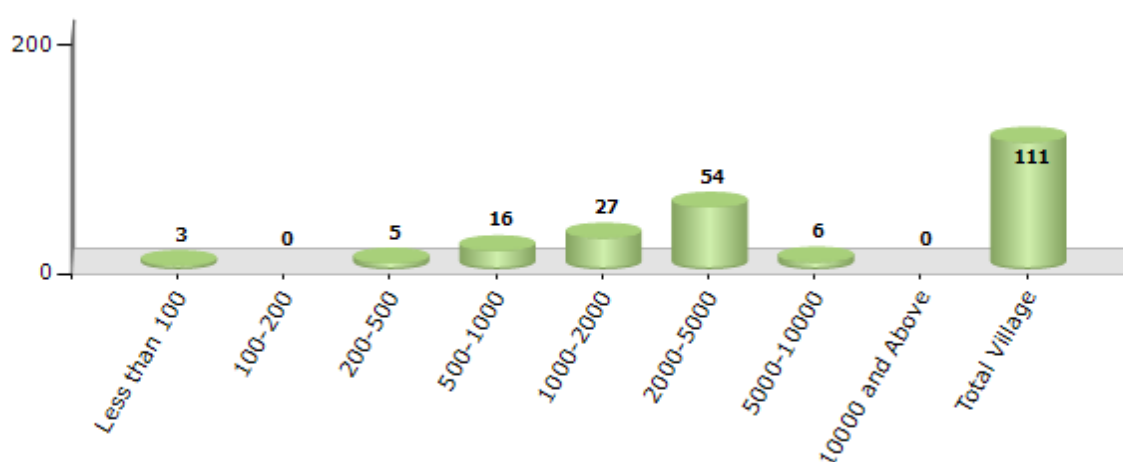
Contd....

Demographics

Number of Villages by Population Size - 2011

Less than 100	100-200	200-500	500-1000	1000-2000	2000-5000	5000-10000	10000 and Above	Total Village
3	0	5	16	27	54	6	0	111

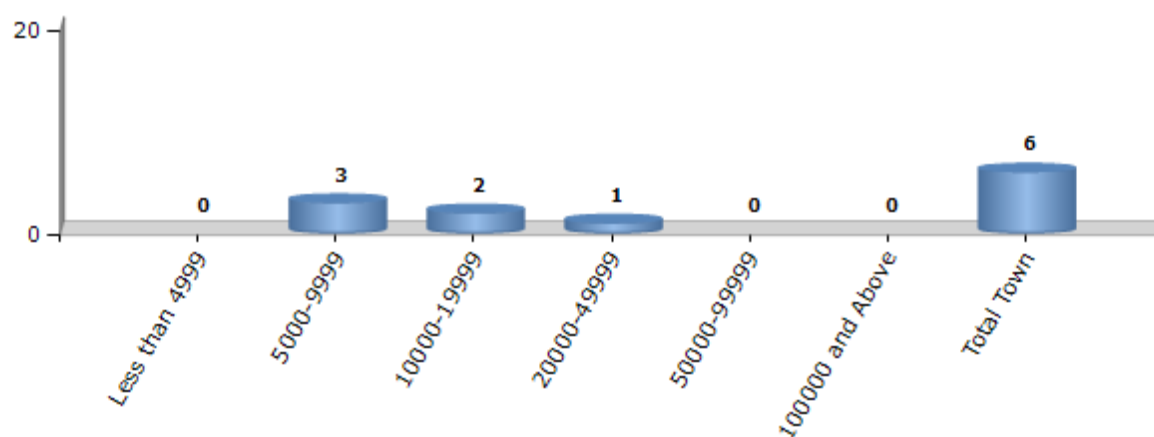
Number of Villages by Population Size - 2011



Number of Towns by Population Size - 2011

Less than 4999	5000-9999	10000-19999	20000-49999	50000-99999	100000 and Above	Total Town
0	3	2	1	0	0	6

Number of Towns by Population Size - 2011



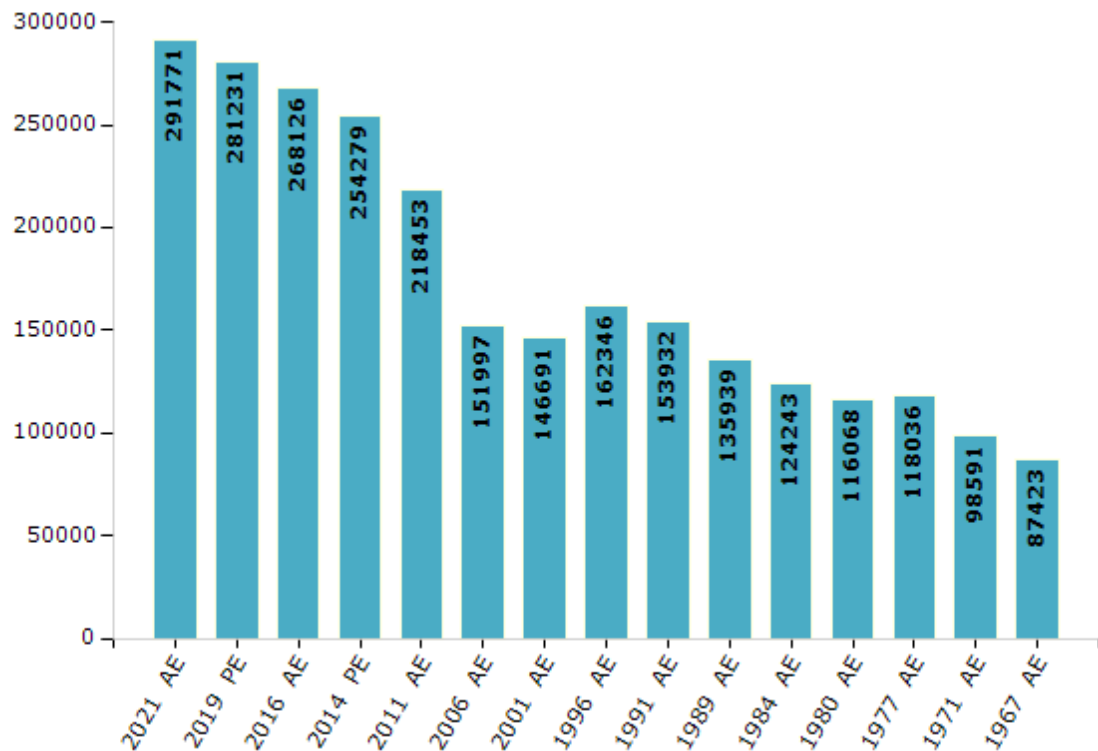
Electoral Features

Electors by Male & Female

Year	Male	Female	Others	Total
2021 AE	142890	148869	12	291771
2019 PE	138528	142693	10	281231
2016 AE	132851	135272	3	268126
2014 PE	126207	128072	0	254279
2011 AE	107855	110598	-	218453
2009 PE	-	-	-	-
2006 AE	72444	79553	-	151997
2004 PE	-	-	-	-
2001 AE	70116	76575	-	146691

Year	Male	Female	Others	Total
1999 PE	-	-	-	-
1996 AE	80478	81868	-	162346
1991 AE	76419	77513	-	153932
1989 AE	67317	68622	-	135939
1984 AE	60272	63971	-	124243
1980 AE	55844	60224	-	116068
1977 AE	57263	60773	-	118036
1971 AE	46425	52166	-	98591
1967 AE	-	-	-	87423

Number of Electors



Note : AE : Assembly Election, PE : Assembly Segment of Parliamentary Election

Historical Summary Election Results

Summary Result of Assembly Election - 2016

Candidate Name	Party	Votes	Votes %
Periakaruppan Kr	DMK	110719	55.72
Asokan Kr	AIADMK	68715	34.58
Sathiah N	CPI	7380	3.71
Asaiselvan	NTK	2801	1.41
Muthusamy M	IND	1443	0.73
Antony Lawrance I	IJK	1128	0.57
Periyakaruppan Kr	IND	1040	0.52
Nelliyan C	IND	726	0.37
Alagappan PI	PMK	706	0.36
Vijayasenthil C	AIFB	471	0.24
Chitra Devi V	IND	293	0.15
Palaniappan Kr	IND	272	0.14
Renuka M	IND	222	0.11
Palanivelu A	TMMK	202	0.1
Vijayamurugan S	GMI	201	0.1
Alhagan C	AMMK	166	0.08
Gunasekaran P	IND	154	0.08
Ashokan T	IND	112	0.06
	NOTA	1939	0.98

Polling Station Level Election Results

Number and Name of Polling Stations (PS) (2021)

Number of Polling Stations	Name of Polling Stations	Number of Polling Stations	Name of Polling Stations
1	Panchayat Union High School, Musundapatti	10	Panchayat Union Middle School, Warappur
1	Panchayat Union Elementary School, Facing South, North Building Gummidikanpatti 635653	10	Government Higher Secondary School, Facing South, North Building Periyakannalampatti 635654
2	Panchayat Union Middle School, Facing East, West Building Kodiur 635653	10A	Government Higher Secondary School, Facing South, North Building Periyakannalampatti 635654
2	Panchayat Union High School, Musundapatti	11	Government Higher Secondary School, Facing South, North Building Periyakannalampatti 635654
3	Panchayat Union Primary School, New Building, East Portion. (West Facing) Kanappatti.	11	Panchayat Union Primary School Sadaiyampatti
3	Panchayat Union Elementary School, Facing South, North Building Gummidikanpatti 635653	11A	Government Higher Secondary School, Facing South, North Building Periyakannalampatti 635654
3A	Panchayat Union Primary School, New Building, East Portion. (West Facing) Kanappatti.	12	Government High School, Facing South, North Building East Bathanaavadi 635901
4	Panchayat Union Primary School, Valasaipatti	12	Panchayat Union Elementary School, Karisalpatti
4	Panchayat Union Elementary School, Facing South, North Building Narsampatti 635653	13	Panchayat Union Middle School, Karisalpatti
4A	Panchayat Union Elementary School, Facing South, North Building Narsampatti 635653	13	Panchayat Union Primary School, Facing South, West Building East Bathanaavadi 635901
5	Panchayat Union Middle School, Facing South, North Building Badanavadi Mottur 635901	13A	Panchayat Union Primary School, Facing South, West Building East Bathanaavadi 635901
5	Panchayat Union Primary School, K.Ammampatti	14	Panchayat Union Middle School, Facing East Building Pallathur 635901
6	Panchayat Union Primary School, K.Ammampatti	14	Panchayat Union Middle School,, K.Pudupatti
6	Panchayat Union Middle School, Facing North, South Building Badanavadi Mottur 635901	14A	Panchayat Union Middle School,, K.Pudupatti
7	Panchayat Union Middle School, Facing North, Middle Building Paradesipatti 635901	15	Panchayat Union Primary School, Kariyampatti
7	Panchayat Union Primary School, Kulathupatti	15	Panchayat Union Middle School, Facing East Building Pallathur 635901
7A	Panchayat Union Primary School, Kulathupatti	16	Panchayat Union Elementary School, Facing West Building Koondapanayackenn patti 635901
8	Panchayat Union Primary School, Kulathupatti	16	Panchayat Union Middle School, Kondapalayam
8	Panchayat Union Elementary School, Facing East, West Building Erampatti 635654	16A	Panchayat Union Elementary School, Facing West Building Koondapanayackenn patti 635901
9	Panchayat Union Middle School, Facing West, East Building Kolkanur 635654	17	Panchayat Union Middle School, Facing South Building Nariyaneri 635901
9	Panchayat Union Primary School, Kurumbalur	17	Panchayat Union Middle School, Kondapalayam

Contd....

Polling Station Level Election Results

Polling Station-wise Votes Secured by Overall Top Five Parties in Tiruppattur Assembly in Assembly Election (AE) under Sivaganga Parliamentary Constituency in Tamil Nadu (2021)

Number of Polling Station	Winner - Kr.Periya karuppan (DMK)	Runner-up - Marudhu Alaguraj (AIADMK)	3rd - Kottai kumar (NTK)	4th - C.Parama sivism (IND)	5th - K.K. Umadhevan (AMMKMNKZ)	NOTA	Other	Total Votes Secured
31	162	115	20	0	3	2	3	305
32	291	84	28	0	6	1	9	419
32A	280	138	27	0	6	0	13	464
33	241	152	23	0	4	4	12	436
33A	209	194	23	0	14	0	6	446
34	268	224	12	160	2	1	31	698
35	297	180	13	102	13	0	58	663
36	250	130	32	14	5	1	5	437
36A	262	129	56	10	2	1	8	468
37	287	135	22	90	39	3	8	584
38	255	98	13	199	3	3	38	609
39	300	186	26	21	16	2	8	559
40	247	190	17	26	14	3	10	507
41	278	113	19	3	27	1	2	443
42	496	266	17	51	7	2	14	853
43	307	224	33	100	62	1	19	746
44	202	82	7	1	11	0	7	310
45	367	273	28	1	55	3	18	745
46	263	176	21	29	12	2	4	507
47	199	85	24	60	18	0	13	399
47A	222	131	21	38	13	1	21	447
48	205	265	48	79	91	4	17	709
49	316	184	56	1	22	1	12	592
50	219	86	41	3	13	0	3	365
50A	218	110	29	7	14	2	17	397
51	314	229	30	21	2	2	10	608
52	212	160	48	89	5	1	14	529
53	255	167	26	111	3	1	10	573
54	353	193	66	3	3	1	8	627
55	183	119	15	58	6	1	15	397
56	256	81	15	43	43	0	11	449
57	253	97	23	124	52	0	19	568
58	305	166	50	73	28	2	20	644
59	226	95	16	20	101	2	12	472
60	201	192	37	9	40	1	14	494

Contd....

Polling Station Level Election Results

Winner, Runner-up and 3rd Party Position & Winning Margin According to Polling Stations in Tiruppattur Assembly in Assembly Election (AE) under Sivaganga Parliamentary Constituency in Tamil Nadu (2021)

Polling Station Number	Winner Party	Winner Votes (%)	Runner-up Party	Runner-up Votes (%)	Winning Margin Votes (%)	Third Party	Third Party Votes (%)	Other Votes (%)
63A	DMK	356 (70.08)	AIADMK	87 (17.13)	269 (52.95)	NTK	37 (7.28)	28 (5.51)
64	DMK	381 (56.95)	AIADMK	158 (23.62)	223 (33.33)	IND (CP)	70 (10.46)	60 (8.97)
65	DMK	207 (55.8)	AIADMK	127 (34.23)	80 (21.57)	NTK	15 (4.04)	22 (5.93)
65A	DMK	199 (49.75)	AIADMK	115 (28.75)	84 (21)	NTK	40 (10)	46 (11.5)
66	DMK	245 (68.25)	AIADMK	62 (17.27)	183 (50.98)	NTK	27 (7.52)	25 (6.96)
66A	DMK	296 (71.33)	AIADMK	70 (16.87)	226 (54.46)	NTK	26 (6.27)	23 (5.54)
67	DMK	226 (56.36)	AIADMK	129 (32.17)	97 (24.19)	NTK	20 (4.99)	26 (6.48)
67A	DMK	192 (49.87)	AIADMK	139 (36.1)	53 (13.77)	NTK	21 (5.45)	33 (8.57)
68	NV	NV (NV)	NV	NV (NV)	NV (NV)	NV	NV (NV)	NV (NV)
68A	DMK	196 (53.55)	AIADMK	102 (27.87)	94 (25.68)	NTK	39 (10.66)	29 (7.92)
69	DMK	263 (52.29)	AIADMK	160 (31.81)	103 (20.48)	NTK	57 (11.33)	23 (4.57)
70	DMK	385 (65.59)	AIADMK	148 (25.21)	237 (40.38)	NTK	30 (5.11)	24 (4.09)
71	DMK	200 (52.36)	AIADMK	130 (34.03)	70 (18.33)	NTK	34 (8.9)	18 (4.71)
71A	DMK	241 (61.01)	AIADMK	110 (27.85)	131 (33.16)	NTK	24 (6.08)	20 (5.06)
72	DMK	291 (51.5)	AIADMK	168 (29.73)	123 (21.77)	NTK	55 (9.73)	51 (9.03)
73	DMK	346 (56.91)	AIADMK	201 (33.06)	145 (23.85)	NTK	46 (7.57)	15 (2.47)
74	DMK	225 (59.84)	AIADMK	104 (27.66)	121 (32.18)	NTK	31 (8.24)	16 (4.26)
74A	DMK	242 (59.9)	AIADMK	104 (25.74)	138 (34.16)	NTK	39 (9.65)	19 (4.7)
75	DMK	194 (45.97)	AIADMK	165 (39.1)	29 (6.87)	AMMKMNKZ	28 (6.64)	35 (8.29)
75A	DMK	272 (53.86)	AIADMK	164 (32.48)	108 (21.38)	NTK	41 (8.12)	28 (5.54)
76	DMK	243 (46.02)	AIADMK	183 (34.66)	60 (11.36)	NTK	45 (8.52)	57 (10.8)
77	DMK	360 (56.43)	AIADMK	188 (29.47)	172 (26.96)	NTK	48 (7.52)	42 (6.58)
78	DMK	367 (56.29)	AIADMK	197 (30.21)	170 (26.08)	NTK	46 (7.06)	42 (6.44)
79	DMK	359 (54.56)	AIADMK	221 (33.59)	138 (20.97)	NTK	48 (7.29)	30 (4.56)
80	DMK	381 (54.43)	AIADMK	205 (29.29)	176 (25.14)	IND (CP)	60 (8.57)	54 (7.71)
81	DMK	288 (66.82)	AIADMK	72 (16.71)	216 (50.11)	NTK	45 (10.44)	26 (6.03)
81A	DMK	222 (49.12)	AIADMK	111 (24.56)	111 (24.56)	IND (CP)	70 (15.49)	49 (10.84)
82	DMK	298 (41.39)	AIADMK	286 (39.72)	12 (1.67)	AMMKMNKZ	50 (6.94)	86 (11.94)
83	DMK	360 (41.47)	AIADMK	259 (29.84)	101 (11.63)	IND (CP)	175 (20.16)	74 (8.53)
84	IND (CP)	264 (36.67)	DMK	247 (34.31)	17 (2.36)	AIADMK	161 (22.36)	48 (6.67)
85	IND (CP)	212 (61.81)	DMK	74 (21.57)	138 (40.24)	AIADMK	35 (10.2)	22 (6.41)
86	DMK	208 (38.38)	IND (CP)	150 (27.68)	58 (10.7)	AIADMK	110 (20.3)	74 (13.65)
87	DMK	356 (56.06)	AIADMK	123 (19.37)	233 (36.69)	IND (CP)	73 (11.5)	83 (13.07)
88	DMK	171 (42.64)	AIADMK	111 (27.68)	60 (14.96)	IND (CP)	86 (21.45)	33 (8.23)
88A	AIADMK	179 (42.32)	DMK	164 (38.77)	15 (3.55)	NTK	29 (6.86)	51 (12.06)
89	DMK	308 (46.18)	AIADMK	278 (41.68)	30 (4.5)	NTK	44 (6.6)	37 (5.55)
90	DMK	427 (55.82)	AIADMK	245 (32.03)	182 (23.79)	NTK	63 (8.24)	30 (3.92)

Contd....

Socio-Economic Amenities - Rural

Access to Education Facilities

Particulars	Number of Villages (% of Population)				
	Available	Not Available	If Not Available (Distance of Nearest Facility)		
			A	B	C
Govt. Primary School	106 (99)	5 (1)	5 (1)	0 (0)	0 (0)
Private Primary School	23 (26)	88 (74)	0 (0)	0 (0)	0 (0)
Govt. Middle School	82 (88)	29 (12)	22 (8)	3 (2)	1 (0)
Private Middle School	10 (11)	101 (89)	2 (1)	0 (0)	0 (0)
Govt. Secondary School	36 (45)	75 (55)	49 (36)	13 (10)	2 (0)
Private Secondary School	8 (9)	103 (91)	6 (4)	1 (1)	0 (0)
Govt. Senior Secondary School	17 (22)	94 (78)	39 (28)	39 (34)	8 (8)
Private Senior Secondary School	4 (3)	107 (97)	3 (4)	1 (1)	0 (0)
Govt. Arts and Science Degree College	2 (2)	109 (98)	5 (2)	32 (27)	44 (48)
Private Arts and Science Degree College	1 (0)	110 (100)	5 (4)	11 (7)	11 (9)
Govt. Engineering College	0 (0)	111 (100)	1 (0)	12 (9)	77 (69)
Private Engineering College	0 (0)	111 (100)	1 (1)	0 (0)	20 (20)
Govt. Medicine College	0 (0)	111 (100)	0 (0)	1 (1)	110 (99)
Private Medicine College	0 (0)	111 (100)	0 (0)	0 (0)	0 (0)
Govt. Management Institute	0 (0)	111 (100)	7 (3)	37 (27)	64 (66)
Private Management Institute	0 (0)	111 (100)	0 (0)	0 (0)	3 (3)
Govt. Polytechnic	1 (1)	110 (99)	3 (1)	5 (4)	0 (0)
Private Polytechnic	2 (3)	109 (97)	11 (11)	32 (30)	57 (50)
Govt. Vocational Training School/ITI	1 (2)	110 (98)	4 (4)	8 (9)	1 (1)
Private Vocational Training School/ITI	3 (4)	108 (96)	20 (13)	37 (27)	37 (40)
Govt. Non Formal Training Centre	88 (90)	23 (10)	21 (8)	1 (1)	0 (0)
Private Non Formal Training Centre	0 (0)	111 (100)	1 (1)	0 (0)	0 (0)
Govt. School For Disabled	1 (0)	110 (100)	0 (0)	4 (4)	4 (4)
Private School For Disabled	1 (0)	110 (100)	12 (6)	29 (24)	60 (62)
Government Others	1 (1)	110 (99)	0 (0)	0 (0)	0 (0)
Private Others	1 (1)	110 (99)	0 (0)	0 (0)	0 (0)

Note : Distance A : Less than 5 km; B : Between 5-10 km; C : 10+ km.; Source : Data Analysis is based on 2011 Census.

DISCLAIMER

The Terms of Use and Disclaimer of Datanet India Private Limited (hereinafter referred to as "Datanet") for use of this analysis report of **Tiruppattur Assembly Constituency (Tiruppattur Vidhan Sabha)** :-

1. **Assembly Factbook™** is a Registered Trade Mark owned by Datanet.
2. All the maps are sketched and graphical representation only and have not been drawn to the scale and also not to represent the actual geographical area or boundary of the unit.
3. The data for the aforesaid analysis is based on authentic sources and has been culled from the various publications of Census, CSO and NSSO for district and block level data, various central and state government departments, Central & State Elections Commissions and the concerned Returning Officers' releases, Electoral Rolls, Election results and allied publications, internal assessment, surveys, estimates and analysis. Therefore, certain adjustment of data at micro level may have been done to arrive closer to the macro data.
4. Data have been provided on an "As Is" and "As AVAILABLE" basis
5. The colours shown in the maps or diagram and charts of a particular party, alliance or AC are indicative and do not represent them.
6. This publication which includes maps, sheets, graphs and data would be the property under copyright of Datanet only. The user may use these for its internal study, analysis and research purposes. It's public display, re-selling or any commercial uses by the user are not allowed.
7. Datanet has taken due care and caution in compilation and processing of data and allied information, but does not guarantee the accuracy, adequacy or completeness of any information/analysis and will be not responsible for any errors or omissions or for the results obtained from the use of such information/analysis.
8. All the contents for the publication have been culled from various authentic sources and Datanet reasonably believes such sources to be reliable, but does not make any representations, express or implied as to the accuracy or fitness of use of such information. The information or contents of the information/analysis do not constitute advice and should not be relied upon in making (or refraining from making) any decision. Any reliance placed upon the information provided by Datanet is the sole responsibility and strictly at the user's risk.
9. In no event will Datanet be liable for any damages (including, without limitation, damages for loss of business projects, or loss of profits) arising in contract, tort or otherwise from the use of or inability to use any of its contents, or from any action taken (or refrained from being taken) as a result of using the analysis or any of its contents. Datanet its directors, owners, editors, officials, employees, distributor and agents or any associate will not be liable for any errors in the information contained or any consequences arising from the use of the contents of the provided information/analysis.
10. If any provision of these terms and conditions is held invalid or illegal or unenforceable for any reason by any court of competent jurisdiction, such provision shall be severed and the remainder of provisions of the terms and conditions shall continue in full force and effect as if the Term of Use had been executed with the invalid, illegal or unenforceable provision eliminated.
11. If there are any discrepancies in the information provided, please bring it to attention of Datanet for suitable rectification measures.

Buy Online This Complete Book At
Indiastat Publication Book Store

www.indiastatpublications.com

or go directly at

[http://www.indiastatpublications.com/
Assembly_factbook/Tamil_Nadu/Sivaganga/ Tiruppattur](http://www.indiastatpublications.com/Assembly_factbook/Tamil_Nadu/Sivaganga/Tiruppattur)

 **indiastat**elections

