



Tamil Nadu

Assembly Factbook™

Alandur Assembly Constituency



Key Electoral Data of Alandur
Assembly Constituency (Vidhan Sabha)



indiastatpublications

Tamil Nadu

Assembly Factbook™

Alandur Assembly Constituency



Alandur Vidhan Sabha

Editor & Director

Dr. R.K. Thukral

Research Editor

Dr. Shafeeq Rahman

Compiled, Researched and Published by Datanet India Pvt. Ltd.

D-100, 1st Floor,

Okhla Industrial Area, Phase-I,
New Delhi- 110020.

Ph.: 91-11- 43580781-84

Email : support@indiastatpublications.com

Website : www.indiastatelections.com

Online Book Store :

www.indiastatpublications.com

Report No. : AFB/TN-028-0125

ISBN : 978-93-5313-700-7

First Edition : January, 2018

Eighth Updated Edition : January, 2025

Price : Rs. 11500/-

US\$ 310

© Datanet India Pvt. Ltd.

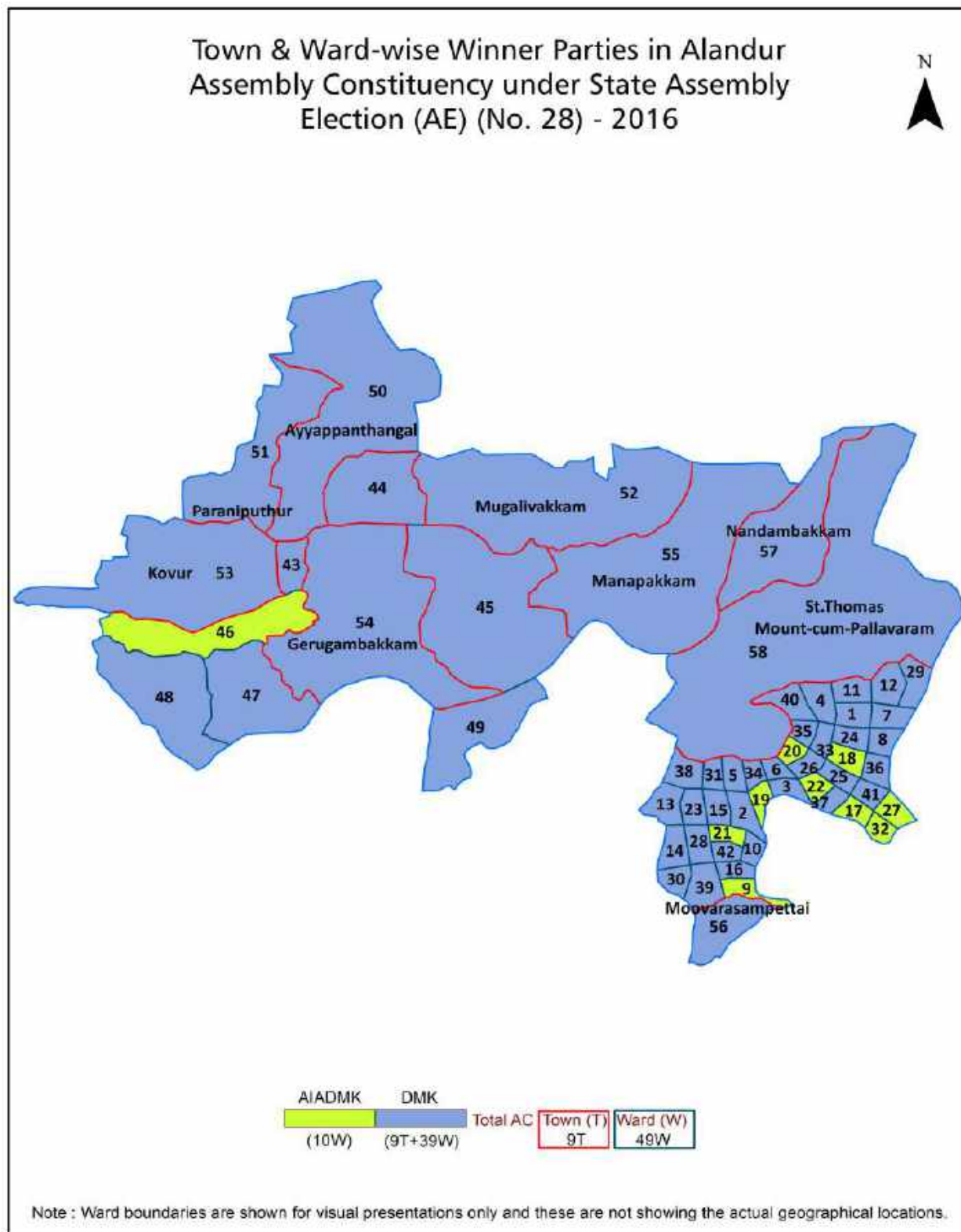
All rights reserved. No part of this book may be reproduced, stored in a retrieval system or transmitted in any form or by any means, mechanical photocopying, photographing, scanning, recording or otherwise without the prior written permission of the publisher. Please refer to Disclaimer at page no. 281 for the use of this publication.

Printed in India

Contents

No.	Particulars	Page No.
	Introduction	
1	Assembly Constituency - (Vidhan Sabha) at a Glance Features of Assembly as per Delimitation Commission of India (2008)	1-2
	Location and Political Maps	
2	Location Map Boundaries of Assembly Constituency - (Vidhan Sabha) in District Boundaries of Assembly Constituency under Parliamentary Constituency - (Lok Sabha) Town & Ward-wise Winner Parties- 2024, 2021, 2019, 2016, 2014, 2011 and 2009	3-11
	Administrative Setup (2011)	
3	District Sub-district Towns Villages Inhabited Villages Uninhabited Villages Village Panchayat Intermediate Panchayat	12
	Demographics (2011)	
4	Population Households Rural/Urban Population Towns and Ward by Population Size Sex Ratio (Total & 0-6 Years) Religious Population Social Population Literacy Rate	13-15
	Electoral Features	
5	Important Dates of Last Elections Held Electors by Gender Service Electors Voters Voters Turnout Polling Stations & Average Number of Electors per Polling Station Electors by Age Group Present Elected Representatives	16-21
	Historical Summary Election Results	
6	Vote Share of Major Parties Winning Margin (Number & Percentage) Polarity of Parties Summary Result of Assembly Segment of Parliamentary Elections 2024, 2019, 2014, 2009, 2004 and 1999 Summary Result of Assembly Elections 2021, 2016, 2011, 2006, 2001, 1996, 1991, 1989, 1984, 1980 and 1977	22-42
	Polling Station Level Election Results	
7	Name and Number of Polling Station 2024, 2021, 2019, 2016, 2014, 2011 and 2009 Polling Station-wise Electors, Voters & Voters Turnout 2024, 2021, 2019, 2016, 2014, 2011 and 2009 Polling Station wise Elections Results 2024, 2021, 2019, 2016, 2014, 2011 and 2009	43-276
	Share of Assembly Constituency	
8	Share of Assembly Constituency - (Vidhan Sabha) in State, District and Parliamentary Constituency - (Lok Sabha)	277
9	Abbreviation & Sources	278-280
10	Disclaimer	281

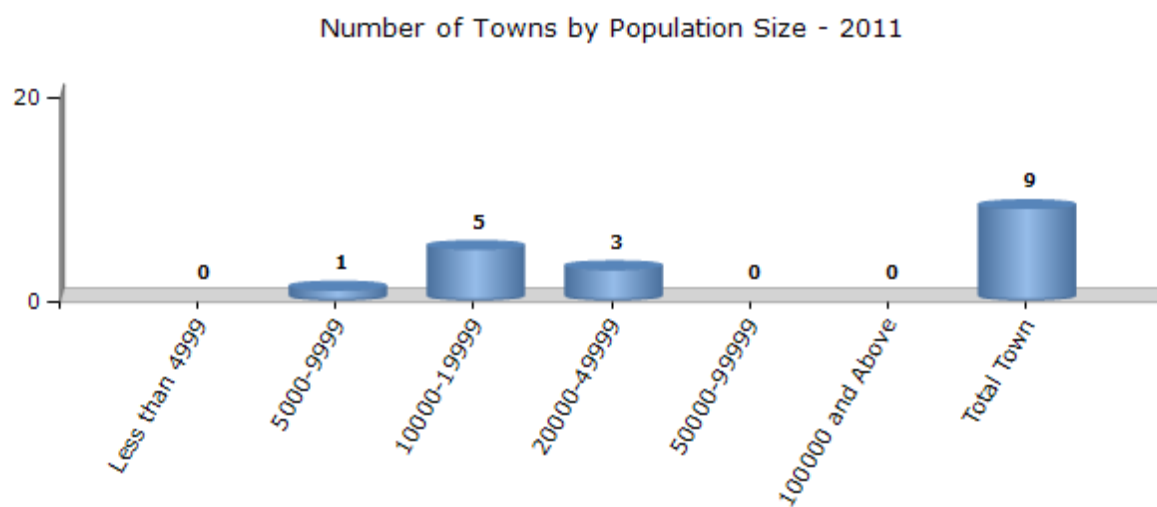
Location & Political Map



Demographics

Number of Towns by Population Size - 2011

Less than 4999	5000-9999	10000-19999	20000-49999	50000-99999	100000 and Above	Total Town
0	1	5	3	0	0	9

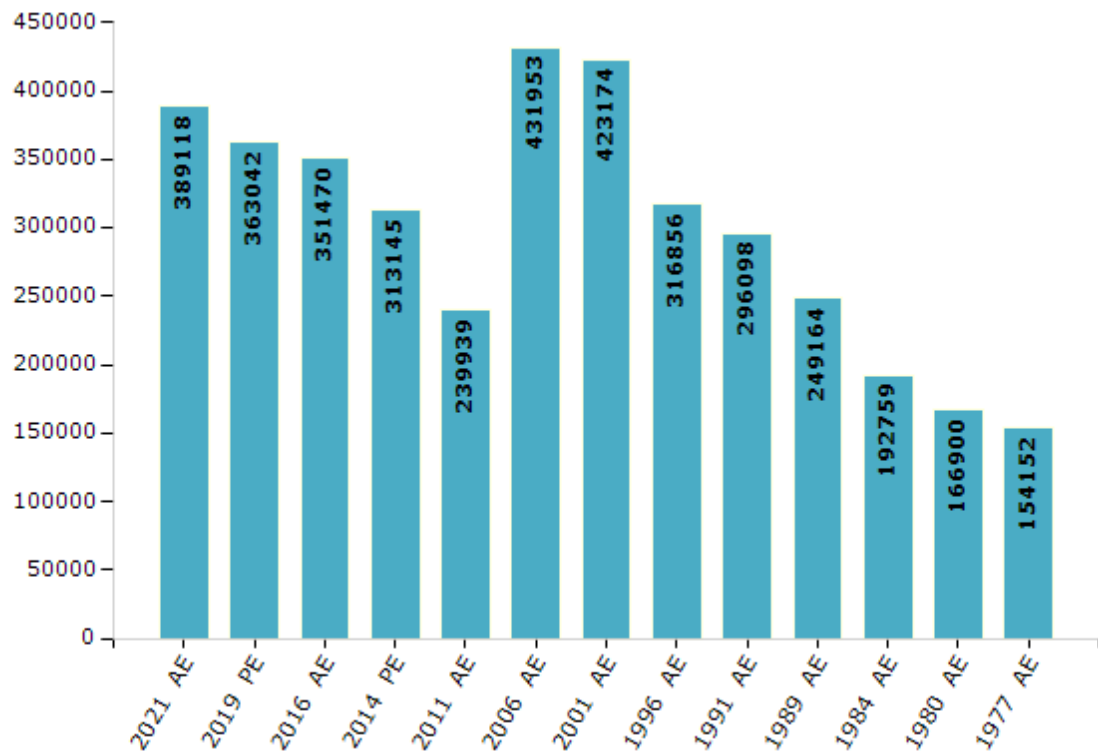


Electoral Features

Electors by Male & Female

Year	Male	Female	Others	Total	Year	Male	Female	Others	Total
2021 AE	192326	196744	48	389118	1999 PE	-	-	-	-
2019 PE	180414	182615	13	363042	1996 AE	164411	152445	-	316856
2016 AE	175405	176050	15	351470	1991 AE	156088	140010	-	296098
2014 PE	157635	155491	19	313145	1989 AE	131119	118045	-	249164
2011 AE	121082	118854	3	239939	1984 AE	101141	91618	-	192759
2009 PE	-	-	-	-	1980 AE	88136	78764	-	166900
2006 AE	218224	213729	-	431953	1977 AE	84342	69810	-	154152
2004 PE	-	-	-	-	1971 AE	-	-	-	-
2001 AE	219224	203950	-	423174	1967 AE	-	-	-	-

Number of Electors

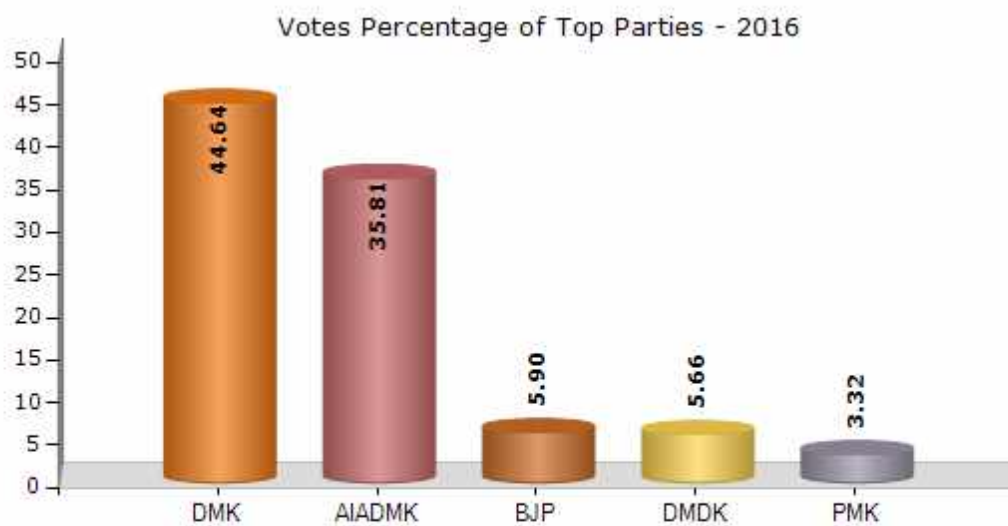


Note : AE : Assembly Election, PE : Assembly Segment of Parliamentary Election

Historical Summary Election Results

Summary Result of Assembly Election - 2016

Candidate Name	Party	Votes	Votes %
Anbarasan, T.M.	DMK	96877	44.64
Ramachandran, S.	AIADMK	77708	35.81
Sathyanarayanan, Dr. S.	BJP	12806	5.9
Chandran, U.	DMDK	12291	5.66
Srinivasan, R.	PMK	7194	3.32
Dhanachezhian.	NTK	3927	1.81
Vinoth Kumar, R.	IND	506	0.23
Loganathan Vembu.	IND	347	0.16
Balasubramanian V.R.	KMDK	159	0.07
Serma Selvaraj.	DMSK	150	0.07
Ramachandran, M.	IND	127	0.06
Ramachandran, V.	IND	109	0.05
Ramachandran, S.	IND	69	0.03
	NOTA	4727	2.18



Polling Station Level Election Results

Number and Name of Polling Stations (PS) (2021)

Number of Polling Stations	Name of Polling Stations	Number of Polling Stations	Name of Polling Stations
1	Kundrathur Panchayat Union Primary School Iyyappanthangal, Iyyappanthangal 600056.	17A	Kundrathur Panchayat Union Primary School Iyyappanthangal, Iyyappanthangal 600056.
2	Kundrathur Panchayat Union Primary School Iyyappanthangal, Iyyappanthangal 600056.	18	Kundrathur Panchayat Union Primary School Iyyappanthangal, Iyyappanthangal 600056.
3	Kundrathur Panchayat Union Primary School Iyyappanthangal, Iyyappanthangal 600056.	18A	Kundrathur Panchayat Union Primary School Iyyappanthangal, Iyyappanthangal 600056.
4	Kundrathur Panchayat Union Primary School Iyyappanthangal, Iyyappanthangal 600056.	19	Kundrathur Panchayat Union Primary School Iyyappanthangal, Iyyappanthangal 600056.
5	Kundrathur Panchayat Union Primary School Iyyappanthangal, Iyyappanthangal 600056.	19A	Kundrathur Panchayat Union Primary School Iyyappanthangal, Iyyappanthangal 600056.
6	Kundrathur Panchayat Union Primary School Iyyappanthangal, Iyyappanthangal 600056.	20	Kundrathur Panchayat Union Primary School Iyyappanthangal, Iyyappanthangal 600056.
7	Kundrathur Panchayat Union Primary School Iyyappanthangal, Iyyappanthangal 600056.	20A	Kundrathur Panchayat Union Primary School Iyyappanthangal, Iyyappanthangal 600056.
8	Government Higher Secondary School Iyyappanthangal, Iyyappanthangal 600056.	21	Panchayat Union Primary School , Iyyappanthangal 600056.
9	Government Higher Secondary School Iyyappanthangal, Iyyappanthangal 600056.	21A	Panchayat Union Primary School , Iyyappanthangal 600056.
10	Government Higher Secondary School Iyyappanthangal, Iyyappanthangal 600056.	22	Panchayat Union Primary School , Iyyappanthangal 600056.
11	Government Higher Secondary School Iyyappanthangal, Iyyappanthangal 600056.	22A	Panchayat Union Primary School , Iyyappanthangal 600056.
12	Government Higher Secondary School Iyyappanthangal, Iyyappanthangal 600056.	23	Panchayat Union Primary School , Iyyappanthangal 600056.
12A	Government Higher Secondary School Iyyappanthangal, Iyyappanthangal 600056.	23A	Panchayat Union Primary School , Iyyappanthangal 600056.
13	Government Higher Secondary School Iyyappanthangal, Iyyappanthangal 600056.	24	Panchayat Union Primary School , Iyyappanthangal 600056.
14	Government Higher Secondary School Iyyappanthangal, Iyyappanthangal 600056.	24A	Panchayat Union Primary School , Iyyappanthangal 600056.
14A	Government Higher Secondary School Iyyappanthangal, Iyyappanthangal 600056.	25	Government Higher Secondary School Iyyappanthangal, Iyyappanthangal 600056.
15	ICDS Center No.510 ,Iyyappanthangal, 600056.	26	Panchayat Union Primary School , Iyyappanthangal 600056.
15A	ICDS Center No.510 ,Iyyappanthangal, 600056.	26A	Panchayat Union Primary School , Iyyappanthangal 600056.
16	Government Higher Secondary School Iyyappanthangal, Iyyappanthangal 600056.	27	Masi Matriculation Higher Secondary School Srinivasapuram, Srinivasapuram 600122.
16A	Government Higher Secondary School Iyyappanthangal, Iyyappanthangal 600056.	28	Masi Matriculation Higher Secondary School Srinivasapuram, Srinivasapuram 600122.
17	Kundrathur Panchayat Union Primary School Iyyappanthangal, Iyyappanthangal 600056.	29	Masi Matriculation Higher Secondary School Srinivasapuram, Srinivasapuram 600122.

Contd....

Polling Station Level Election Results

Polling Station-wise Votes Secured by Overall Top Five Parties in Alandur Assembly in Assembly Election (AE) under Sriperumbudur Parliamentary Constituency in Tamil Nadu (2021)

Number of Polling Station	Winner - T.M. Anbarasan (DMK)	Runner-up - B. Valarmathi (AIADMK)	3rd - Sarathbabu (MNM)	4th - Dr.R. Karthikeyan (NTK)	5th - M Mohammed Thameem Ansari (SDPI)	NOTA	Other	Total Votes Secured
24A	143	109	21	28	2	2	8	313
25	221	183	52	76	2	6	8	548
26	169	126	34	51	2	10	7	399
26A	145	131	48	30	2	4	9	369
27	165	114	28	30	1	0	4	342
28	184	195	22	50	1	1	10	463
29	212	150	11	41	2	2	4	422
30	132	70	28	30	4	4	2	270
30A	104	73	42	25	2	5	2	253
31	242	137	47	46	2	3	6	483
32	227	108	35	48	2	3	3	426
32A	204	116	32	19	2	3	5	381
33	156	72	20	13	0	3	3	267
34	248	154	26	62	3	3	5	501
34A	215	161	31	29	2	3	7	448
35	283	111	12	55	1	0	4	466
35A	257	146	17	28	0	3	8	459
36	223	119	20	50	4	2	1	419
37	221	163	23	57	2	3	2	471
37A	227	151	21	29	0	4	5	437
38	120	157	9	39	2	2	4	333
38A	173	196	17	17	1	3	9	416
39	235	163	16	59	1	2	5	481
39A	297	153	15	29	4	0	5	503
40	243	114	24	41	2	2	5	431
41	238	121	12	37	3	1	4	416
41A	231	144	11	22	1	1	3	413
42	227	97	7	28	1	3	2	365
42A	216	94	15	17	0	3	12	357
43	359	219	21	60	0	4	6	669
44	210	120	40	46	3	4	5	428
44A	208	124	43	37	0	4	7	423
45	303	198	34	42	6	9	6	598
46	201	208	14	71	10	5	4	513
46A	232	207	14	23	5	8	6	495

Contd....

Polling Station Level Election Results

Winner, Runner-up and 3rd Party Position & Winning Margin According to Polling Stations in Alandur Assembly in Assembly Election (AE) under Sriperumbudur Parliamentary Constituency in Tamil Nadu (2021)

Polling Station Number	Winner Party	Winner Votes (%)	Runner-up Party	Runner-up Votes (%)	Winning Margin Votes (%)	Third Party	Third Party Votes (%)	Other Votes (%)
49	DMK	229 (54.52)	AIADMK	119 (28.33)	110 (26.19)	NTK	49 (11.67)	23 (5.48)
49A	DMK	217 (51.54)	AIADMK	154 (36.58)	63 (14.96)	NTK	22 (5.23)	28 (6.65)
50	DMK	290 (60.42)	AIADMK	128 (26.67)	162 (33.75)	NTK	40 (8.33)	22 (4.58)
50A	DMK	266 (56.96)	AIADMK	148 (31.69)	118 (25.27)	NTK	26 (5.57)	27 (5.78)
51	DMK	228 (54.16)	AIADMK	122 (28.98)	106 (25.18)	NTK	39 (9.26)	32 (7.6)
51A	DMK	221 (53.77)	AIADMK	119 (28.95)	102 (24.82)	MNM	27 (6.57)	44 (10.71)
52	DMK	196 (48.28)	AIADMK	121 (29.8)	75 (18.48)	NTK	46 (11.33)	43 (10.59)
52A	DMK	203 (50.37)	AIADMK	125 (31.02)	78 (19.35)	MNM	32 (7.94)	43 (10.67)
53	DMK	285 (48.55)	AIADMK	184 (31.35)	101 (17.2)	NTK	60 (10.22)	58 (9.88)
54	DMK	233 (50.32)	AIADMK	120 (25.92)	113 (24.4)	NTK	51 (11.02)	59 (12.74)
54A	DMK	199 (47.95)	AIADMK	136 (32.77)	63 (15.18)	MNM	47 (11.33)	33 (7.95)
55	DMK	182 (47.89)	AIADMK	128 (33.68)	54 (14.21)	NTK	48 (12.63)	22 (5.79)
55A	DMK	197 (49.75)	AIADMK	149 (37.63)	48 (12.12)	NTK	23 (5.81)	27 (6.82)
56	DMK	356 (52.58)	AIADMK	167 (24.67)	189 (27.91)	MNM	72 (10.64)	82 (12.11)
57	DMK	213 (54.76)	AIADMK	104 (26.74)	109 (28.02)	NTK	40 (10.28)	32 (8.23)
57A	DMK	220 (52.13)	AIADMK	127 (30.09)	93 (22.04)	NTK	36 (8.53)	39 (9.24)
58	DMK	142 (59.66)	AIADMK	74 (31.09)	68 (28.57)	NTK	14 (5.88)	8 (3.36)
59	DMK	313 (57.12)	AIADMK	156 (28.47)	157 (28.65)	NTK	40 (7.3)	39 (7.12)
60	DMK	196 (53.55)	AIADMK	111 (30.33)	85 (23.22)	NTK	32 (8.74)	27 (7.38)
60A	DMK	196 (52.97)	AIADMK	123 (33.24)	73 (19.73)	NTK	27 (7.3)	24 (6.49)
61	DMK	144 (55.38)	AIADMK	59 (22.69)	85 (32.69)	NTK	32 (12.31)	25 (9.62)
62	DMK	177 (50.72)	AIADMK	75 (21.49)	102 (29.23)	NTK	44 (12.61)	53 (15.19)
62A	DMK	178 (51.74)	AIADMK	97 (28.2)	81 (23.54)	MNM	37 (10.76)	32 (9.3)
63	DMK	190 (46.12)	AIADMK	106 (25.73)	84 (20.39)	MNM	72 (17.48)	44 (10.68)
64	DMK	246 (47.13)	AIADMK	161 (30.84)	85 (16.29)	MNM	64 (12.26)	51 (9.77)
65	DMK	169 (49.27)	AIADMK	86 (25.07)	83 (24.2)	MNM	43 (12.54)	45 (13.12)
65A	DMK	164 (49.85)	AIADMK	99 (30.09)	65 (19.76)	MNM	38 (11.55)	28 (8.51)
66	DMK	192 (47.29)	AIADMK	104 (25.62)	88 (21.67)	MNM	55 (13.55)	55 (13.55)
66A	DMK	175 (44.87)	AIADMK	118 (30.26)	57 (14.61)	MNM	62 (15.9)	35 (8.97)
67	DMK	171 (52.62)	AIADMK	98 (30.15)	73 (22.47)	NTK	28 (8.62)	28 (8.62)
67A	DMK	168 (53.16)	AIADMK	89 (28.16)	79 (25)	MNM	29 (9.18)	30 (9.49)
68	DMK	155 (42.94)	AIADMK	102 (28.25)	53 (14.69)	MNM	62 (17.17)	42 (11.63)
69	DMK	199 (49.63)	AIADMK	113 (28.18)	86 (21.45)	MNM	48 (11.97)	41 (10.22)
69A	DMK	175 (46.92)	AIADMK	106 (28.42)	69 (18.5)	MNM	56 (15.01)	36 (9.65)
70	DMK	94 (52.51)	AIADMK	40 (22.35)	54 (30.16)	MNM	27 (15.08)	18 (10.06)
70A	DMK	207 (47.59)	AIADMK	102 (23.45)	105 (24.14)	MNM	95 (21.84)	31 (7.13)
71	DMK	131 (44.71)	AIADMK	89 (30.38)	42 (14.33)	MNM	38 (12.97)	35 (11.95)

Contd....

DISCLAIMER

The Terms of Use and Disclaimer of Datanet India Private Limited (hereinafter referred to as "Datanet") for use of this analysis report of **Alandur Assembly Constituency (Alandur Vidhan Sabha)** :-

1. **Assembly Factbook™** is a Registered Trade Mark owned by Datanet.
2. All the maps are sketched and graphical representation only and have not been drawn to the scale and also not to represent the actual geographical area or boundary of the unit.
3. The data for the aforesaid analysis is based on authentic sources and has been culled from the various publications of Census, CSO and NSSO for district and block level data, various central and state government departments, Central & State Elections Commissions and the concerned Returning Officers' releases, Electoral Rolls, Election results and allied publications, internal assessment, surveys, estimates and analysis. Therefore, certain adjustment of data at micro level may have been done to arrive closer to the macro data.
4. Data have been provided on an "As Is" and "As AVAILABLE" basis
5. The colours shown in the maps or diagram and charts of a particular party, alliance or AC are indicative and do not represent them.
6. This publication which includes maps, sheets, graphs and data would be the property under copyright of Datanet only. The user may use these for its internal study, analysis and research purposes. It's public display, re-selling or any commercial uses by the user are not allowed.
7. Datanet has taken due care and caution in compilation and processing of data and allied information, but does not guarantee the accuracy, adequacy or completeness of any information/analysis and will be not responsible for any errors or omissions or for the results obtained from the use of such information/analysis.
8. All the contents for the publication have been culled from various authentic sources and Datanet reasonably believes such sources to be reliable, but does not make any representations, express or implied as to the accuracy or fitness of use of such information. The information or contents of the information/analysis do not constitute advice and should not be relied upon in making (or refraining from making) any decision. Any reliance placed upon the information provided by Datanet is the sole responsibility and strictly at the user's risk.
9. In no event will Datanet be liable for any damages (including, without limitation, damages for loss of business projects, or loss of profits) arising in contract, tort or otherwise from the use of or inability to use any of its contents, or from any action taken (or refrained from being taken) as a result of using the analysis or any of its contents. Datanet its directors, owners, editors, officials, employees, distributor and agents or any associate will not be liable for any errors in the information contained or any consequences arising from the use of the contents of the provided information/analysis.
10. If any provision of these terms and conditions is held invalid or illegal or unenforceable for any reason by any court of competent jurisdiction, such provision shall be severed and the remainder of provisions of the terms and conditions shall continue in full force and effect as if the Term of Use had been executed with the invalid, illegal or unenforceable provision eliminated.
11. If there are any discrepancies in the information provided, please bring it to attention of Datanet for suitable rectification measures.

Buy Online This Complete Book At
Datanet India eBooks Store

www.indiastatpublications.com

or go directly at

[http://www.indiastatpublications.com/
Assembly_factbook/Tamil_Nadu/Sriperumbudur/ Alandur](http://www.indiastatpublications.com/Assembly_factbook/Tamil_Nadu/Sriperumbudur/Alandur)

 **indiastat**elections

