



Tamil Nadu

Assembly Factbook™

Ambattur Assembly Constituency



Key Electoral Data of Ambattur
Assembly Constituency (Vidhan Sabha)

Tamil Nadu

Assembly Factbook™

Ambattur Assembly Constituency



Ambattur Vidhan Sabha

Editor & Director

Dr. R.K. Thukral

Research Editor

Dr. Shafeeq Rahman

Compiled, Researched and Published by Datanet India Pvt. Ltd.

D-100, 1st Floor,

Okhla Industrial Area, Phase-I,
New Delhi- 110020.

Ph.: 91-11- 43580781-84

Email : support@indiastatpublications.com

Website : www.indiastatelections.com

Online Book Store :

www.indiastatpublications.com

Report No. : AFB/TN-008-0125

ISBN : 978-93-5313-704-5

First Edition : January, 2018

Eighth Updated Edition : January, 2025

Price : Rs. 11500/-

US\$ 310

© Datanet India Pvt. Ltd.

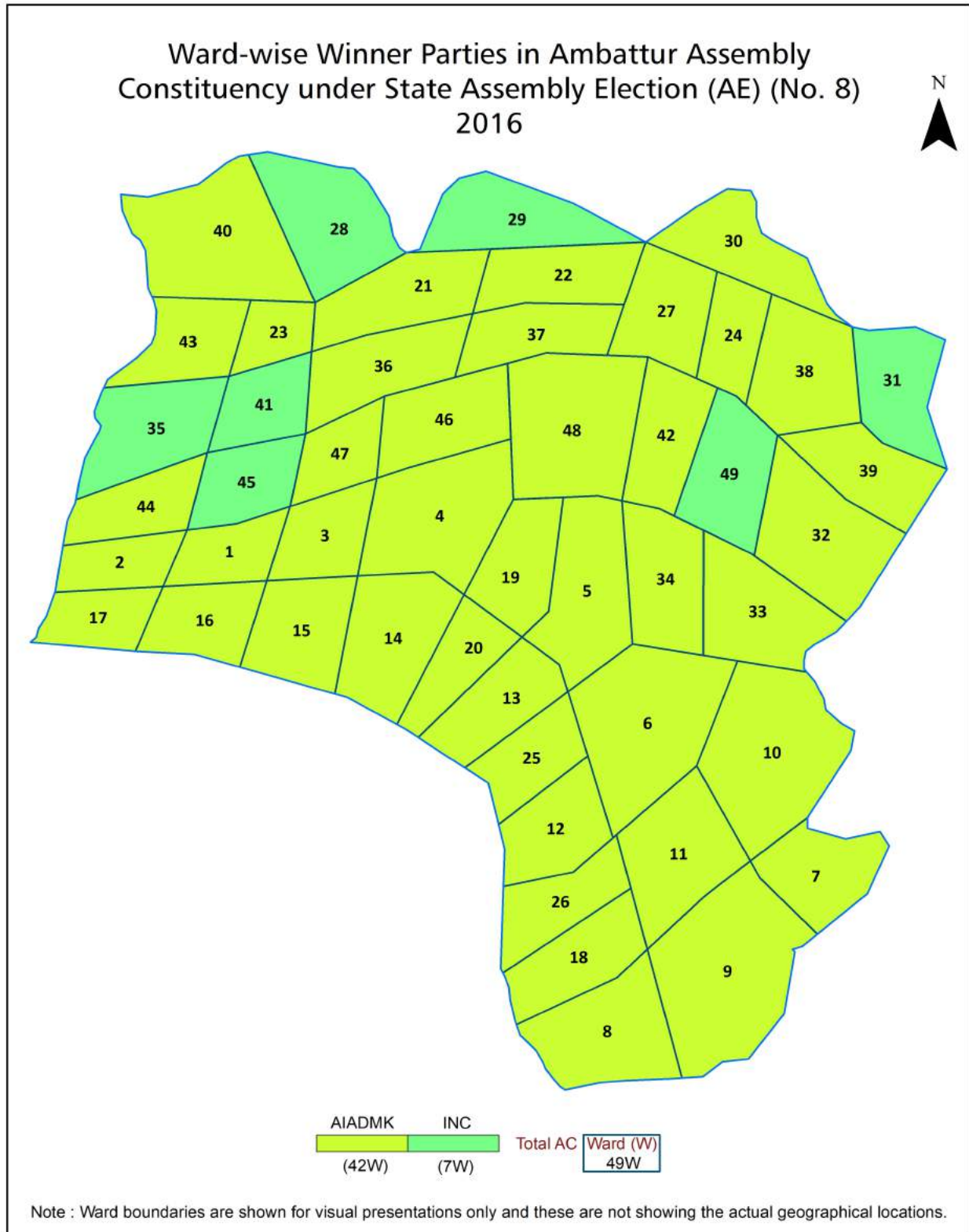
All rights reserved. No part of this book may be reproduced, stored in a retrieval system or transmitted in any form or by any means, mechanical photocopying, photographing, scanning, recording or otherwise without the prior written permission of the publisher. Please refer to Disclaimer at page no. 259 for the use of this publication.

Printed in India

Contents

No.	Particulars	Page No.
	Introduction	
1	Assembly Constituency - (Vidhan Sabha) at a Glance Features of Assembly as per Delimitation Commission of India (2008)	1-2
	Location and Political Maps	
2	Location Map Boundaries of Assembly Constituency - (Vidhan Sabha) in District Boundaries of Assembly Constituency under Parliamentary Constituency - (Lok Sabha) Ward-wise Winner Parties- 2024, 2021, 2019, 2016, 2014, 2011 and 2009	3-11
	Administrative Setup (2011)	
3	District Sub-district Towns Villages Inhabited Villages Uninhabited Villages Village Panchayat Intermediate Panchayat	12
	Demographics (2011)	
4	Population Households Rural/Urban Population Ward by Population Size Sex Ratio (Total & 0-6 Years) Religious Population Social Population Literacy Rate	13-14
	Electoral Features	
5	Important Dates of Last Elections Held Electors by Gender Service Electors Voters Voters Turnout Polling Stations & Average Number of Electors per Polling Station Electors by Age Group Present Elected Representatives	15-20
	Historical Summary Election Results	
6	Vote Share of Major Parties Winning Margin (Number & Percentage) Polarity of Parties Summary Result of Assembly Segment of Parliamentary Elections 2024, 2019, 2014 and 2009 Summary Result of Assembly Elections 2021, 2016 and 2011	21-30
	Polling Station Level Election Results	
7	Name and Number of Polling Station 2024, 2021, 2019, 2016, 2014, 2011 and 2009 Polling Station-wise Electors, Voters & Voters Turnout 2024, 2021, 2019, 2016, 2014, 2011 and 2009 Polling Station wise Elections Results 2024, 2021, 2019, 2016, 2014, 2011 and 2009	31-254
	Share of Assembly Constituency	
8	Share of Assembly Constituency - (Vidhan Sabha) in State, District and Parliamentary Constituency - (Lok Sabha)	255
9	Abbreviation & Sources	256-258
10	Disclaimer	259

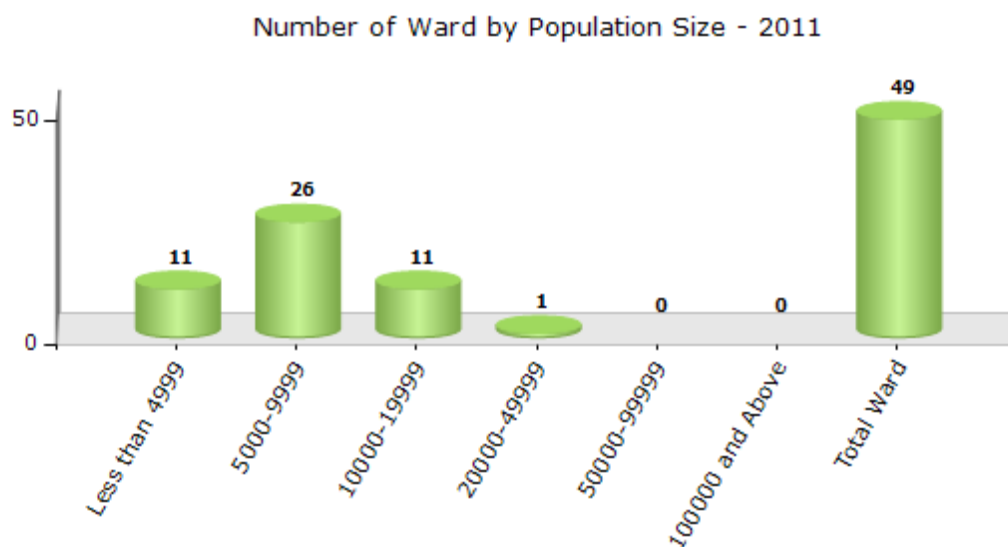
Location & Political Map



Demographics

Number of Ward by Population Size - 2011

Less than 4999	5000-9999	10000-19999	20000-49999	50000-99999	100000 and Above	Total Ward
11	26	11	1	0	0	49

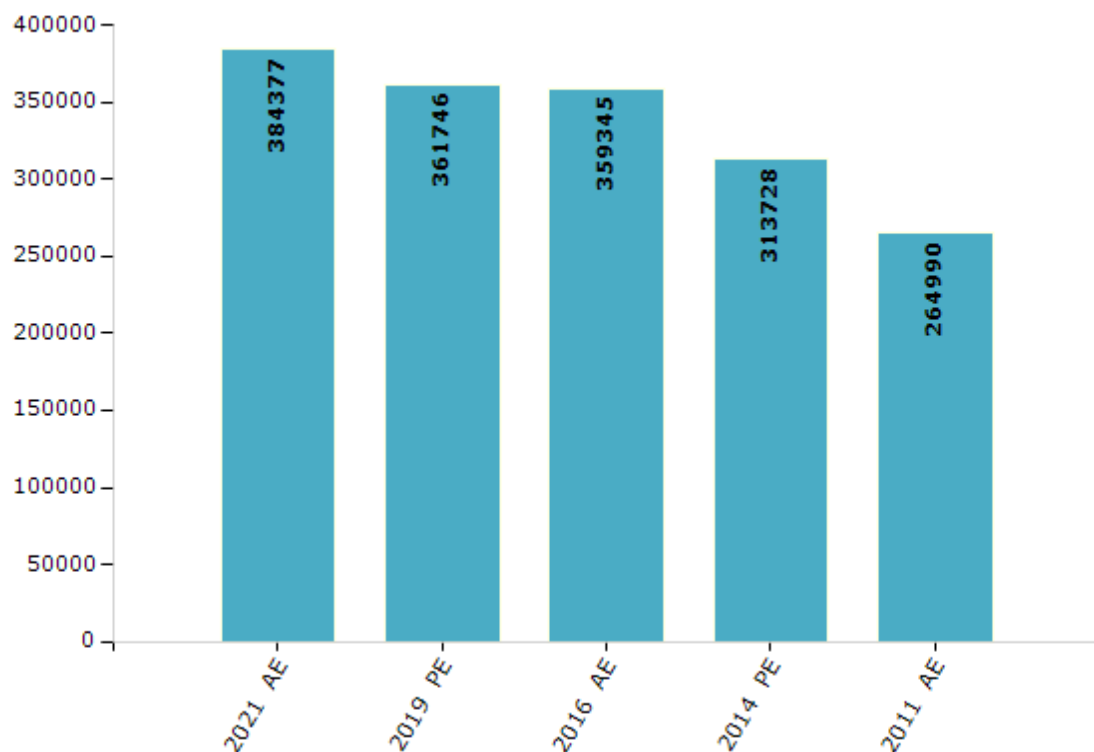


Electoral Features

Electors by Male & Female

Year	Male	Female	Others	Total	Year	Male	Female	Others	Total
2021 AE	192150	192133	94	384377	1999 PE	-	-	-	-
2019 PE	181264	180392	90	361746	1996 AE	-	-	-	-
2016 AE	180768	178474	103	359345	1991 AE	-	-	-	-
2014 PE	159869	153799	60	313728	1989 AE	-	-	-	-
2011 AE	136076	128884	30	264990	1984 AE	-	-	-	-
2009 PE	-	-	-	-	1980 AE	-	-	-	-
2006 AE	-	-	-	-	1977 AE	-	-	-	-
2004 PE	-	-	-	-	1971 AE	-	-	-	-
2001 AE	-	-	-	-	1967 AE	-	-	-	-

Number of Electors



Note : AE : Assembly Election, PE : Assembly Segment of Parliamentary Election

Historical Summary Election Results

Summary Result of Assembly Election - 2016

Candidate Name	Party	Votes	Votes %
Alexander V	AIADMK	94375	41.1
Aassan Maulaana	INC	76877	33.48
Sekar K N	PMK	16635	7.24
Constandine Ravindran J	DMDK	16631	7.24
Devarajan C	BJP	9563	4.16
Anbuthennarasan R	NTK	5044	2.2
Simran Kalati	YSP	553	0.24
Abubakkar M	NCP	479	0.21
Prakash C	BSP	456	0.2
Devarajan G	IND	418	0.18
Palanivel K	CPI(ML)(L)	403	0.18
Chinnadurai M	IND	385	0.17
Shivakumar S	IND	339	0.15
Narmadha Nandhakumar	IND	267	0.12
Prakash R	IND	234	0.1
Viswanathan R	IND	166	0.07
Manoharan D	IND	128	0.06
Balaji G	IND	119	0.05
Ganesan N	IND	117	0.05
Kanakaraj K	IND	116	0.05
Ramesh B	IND	115	0.05
Ranganathan K	VTK	112	0.05
Ramadass A S	IND	109	0.05
Dhanraj P	IND	106	0.05
Arumugam S	IND	100	0.04
Balachandar M	PPIS	99	0.04
Vijayakumar G	IND	83	0.04
	NOTA	5603	2.44

Polling Station Level Election Results

Number and Name of Polling Stations (PS) (2021)

Number of Polling Stations	Name of Polling Stations	Number of Polling Stations	Name of Polling Stations
1	C.S.I Primary School (East Fasing), oragadam-600053	12A	Ebinezher Marcus Matriculation higher Secondary school, S V nagar Pudur , Oragadam-600053
2	C.S.I Primary School (East Fasing), oragadam-600053	13	Ebinezher Marcus Matriculation higher Secondary school, S V nagar Pudur , Oragadam-600053
3	C.S.I Primary School, Oragadam- 600053	14	Ebinezher Marcus Matriculation higher Secondary school, S V nagar Pudur , Oragadam-600053
3A	C.S.I Primary School, Oragadam- 600053	14A	Ebinezher Marcus Matriculation higher Secondary school, S V nagar Pudur , Oragadam-600053
4	Chennai Middle School,, Gandhi Main Road, Oragadam-600053	15	Sethu Baskara higher Secondary school, pudur Oragadam-600053
4A	Chennai Middle School,, Gandhi Main Road, Oragadam-600053	15A	Sethu Baskara higher Secondary school, pudur Oragadam-600053
5	Chennai Middle School, Gandhi Main Road, Oragadam-600053	16	Sethu Baskara higher Secondary school, pudur Oragadam-600053
5A	Chennai Middle School, Gandhi Main Road, Oragadam-600053	16A	Sethu Baskara higher Secondary school, pudur Oragadam-600053
6	Chennai Middle School, Gandhi Main Road, Oragadam-600053	17	Sethu Baskara higher Secondary school, pudur Oragadam-600053
6A	Chennai Middle School, Gandhi Main Road, Oragadam-600053	17A	Sethu Baskara higher Secondary school, pudur Oragadam-600053
7	Chennai Middle School, Gandhi Main Road, Oragadam-600053	18	Sethu Baskara higher Secondary school, pudur Oragadam-600053
7A	Chennai Middle School, Gandhi Main Road, Oragadam-600053	18A	Sethu Baskara higher Secondary school, pudur Oragadam-600053
8	Ebinezher Marcus Matriculation higher Secondary school, S V nagar Pudur , Oragadam-600053	19	Infant Jesus Matriculation School, Kallikuppam-600053
8A	Ebinezher Marcus Matriculation higher Secondary school, S V nagar Pudur , Oragadam-600053	19A	Infant Jesus Matriculation School, Kallikuppam-600053
9	Ebinezher Marcus Matriculation higher Secondary school, S V nagar Pudur , Oragadam-600053	20	Infant Jesus Matriculation School, kallikuppam-600053
9A	Ebinezher Marcus Matriculation higher Secondary school, S V nagar Pudur , Oragadam-600053	20A	Infant Jesus Matriculation School, kallikuppam-600053
10	Ebinezher Marcus Matriculation higher Secondary school, S V nagar Pudur , Oragadam-600053	21	Infant Jesus Matriculation School, kallikuppam-600053
10A	Ebinezher Marcus Matriculation higher Secondary school, S V nagar Pudur , Oragadam-600053	21A	Infant Jesus Matriculation School, kallikuppam-600053
11	Ebinezher Marcus Matriculation higher Secondary school, S V nagar Pudur , Oragadam-600053	22	Infant Jesus Matriculation School, kallikuppam-600053
11A	Ebinezher Marcus Matriculation higher Secondary school, S V nagar Pudur , Oragadam-600053	22A	Infant Jesus Matriculation School, kallikuppam-600053
12	Ebinezher Marcus Matriculation higher Secondary school, S V nagar Pudur , Oragadam-600053	23	Chennai Corporation High School - (South Facing) Padasalai Street, Kallikuppam-600053

Contd....

Polling Station Level Election Results

Polling Station-wise Votes Secured by Overall Top Five Parties in Ambattur Assembly in Assembly Election (AE) under Sriperumbudur Parliamentary Constituency in Tamil Nadu (2021)

Number of Polling Station	Winner - Joseph Samuel (DMK)	Runner-up - V Alexander (AIADMK)	3rd - R Anbu Thenarasan (NTK)	4th - S Vaitheswaran (MNM)	5th - S Vedhachalam (AMMKMNKZ)	NOTA	Other	Total Votes Secured
20	172	98	70	13	3	2	2	360
20A	178	114	47	20	2	4	9	374
21	206	97	62	32	7	3	4	411
21A	175	115	43	29	1	4	7	374
22	217	129	78	74	6	3	8	515
22A	217	155	49	47	2	4	9	483
23	331	176	90	84	2	7	8	698
24	268	185	77	46	12	2	2	592
25	247	184	75	64	3	7	5	585
26	196	103	46	48	0	9	5	407
26A	158	98	36	65	0	5	7	369
27	162	95	51	25	4	4	1	342
27A	167	107	29	28	2	3	9	345
28	203	129	78	35	1	3	6	455
28A	209	136	45	34	3	2	7	436
29	151	112	58	26	3	4	6	360
29A	158	174	51	34	4	6	6	433
30	249	134	88	41	5	6	3	526
30A	224	120	57	51	2	5	6	465
31	254	166	95	55	3	6	6	585
32	325	140	84	80	7	9	5	650
33	200	128	60	39	5	4	4	440
33A	192	143	46	37	5	7	4	434
34	262	220	56	33	4	6	5	586
35	266	210	108	67	5	7	17	680
36	202	112	91	44	6	6	4	465
36A	197	136	47	56	1	8	4	449
37	197	133	54	54	5	6	1	450
37A	189	107	25	49	5	7	6	388
38	188	127	43	57	3	4	4	426
38A	182	104	21	65	6	6	3	387
39	192	163	41	87	7	4	1	495
39A	195	136	15	102	2	5	4	459
40	162	103	29	48	0	3	1	346
40A	130	82	15	51	0	2	4	284

Contd....

Polling Station Level Election Results

Winner, Runner-up and 3rd Party Position & Winning Margin According to Polling Stations in Ambattur Assembly in Assembly Election (AE) under Sriperumbudur Parliamentary Constituency in Tamil Nadu (2021)

Polling Station Number	Winner Party	Winner Votes (%)	Runner-up Party	Runner-up Votes (%)	Winning Margin Votes (%)	Third Party	Third Party Votes (%)	Other Votes (%)
44	DMK	271 (56.22)	AIADMK	122 (25.31)	149 (30.91)	NTK	38 (7.88)	51 (10.58)
45	DMK	294 (56.11)	AIADMK	137 (26.15)	157 (29.96)	NTK	45 (8.59)	48 (9.16)
46	DMK	300 (43.17)	AIADMK	249 (35.83)	51 (7.34)	NTK	60 (8.63)	86 (12.37)
47	AIADMK	287 (42.96)	DMK	246 (36.83)	41 (6.13)	NTK	74 (11.08)	61 (9.13)
48	DMK	177 (45.62)	AIADMK	111 (28.61)	66 (17.01)	NTK	54 (13.92)	46 (11.86)
48A	DMK	154 (42.54)	AIADMK	120 (33.15)	34 (9.39)	MNM	33 (9.12)	55 (15.19)
49	DMK	253 (55.12)	AIADMK	102 (22.22)	151 (32.9)	MNM	58 (12.64)	46 (10.02)
49A	DMK	207 (54.33)	AIADMK	84 (22.05)	123 (32.28)	MNM	60 (15.75)	30 (7.87)
50	DMK	465 (60.23)	AIADMK	201 (26.04)	264 (34.19)	NTK	64 (8.29)	42 (5.44)
51	DMK	266 (56.96)	AIADMK	108 (23.13)	158 (33.83)	NTK	48 (10.28)	45 (9.64)
51A	DMK	257 (58.54)	AIADMK	106 (24.15)	151 (34.39)	NTK	33 (7.52)	43 (9.79)
52	DMK	143 (38.24)	AIADMK	129 (34.49)	14 (3.75)	NTK	46 (12.3)	56 (14.97)
52A	DMK	147 (39.3)	AIADMK	142 (37.97)	5 (1.33)	MNM	35 (9.36)	50 (13.37)
53	DMK	233 (44.47)	AIADMK	157 (29.96)	76 (14.51)	NTK	61 (11.64)	73 (13.93)
54	DMK	234 (45.53)	AIADMK	188 (36.58)	46 (8.95)	NTK	55 (10.7)	37 (7.2)
55	DMK	227 (48.2)	AIADMK	139 (29.51)	88 (18.69)	NTK	54 (11.46)	51 (10.83)
55A	DMK	201 (45.79)	AIADMK	131 (29.84)	70 (15.95)	MNM	57 (12.98)	50 (11.39)
56	DMK	230 (40.07)	AIADMK	179 (31.18)	51 (8.89)	NTK	78 (13.59)	87 (15.16)
57	DMK	220 (39.5)	AIADMK	216 (38.78)	4 (0.72)	NTK	59 (10.59)	62 (11.13)
58	AIADMK	151 (37.01)	DMK	147 (36.03)	4 (0.98)	MNM	56 (13.73)	54 (13.24)
59	AIADMK	125 (39.94)	DMK	106 (33.87)	19 (6.07)	MNM	41 (13.1)	41 (13.1)
59A	AIADMK	131 (44.71)	DMK	91 (31.06)	40 (13.65)	MNM	36 (12.29)	35 (11.95)
60	DMK	175 (44.99)	AIADMK	118 (30.33)	57 (14.66)	MNM	41 (10.54)	55 (14.14)
60A	DMK	187 (49.08)	AIADMK	111 (29.13)	76 (19.95)	MNM	44 (11.55)	39 (10.24)
61	DMK	199 (44.32)	AIADMK	134 (29.84)	65 (14.48)	MNM	58 (12.92)	58 (12.92)
61A	DMK	207 (51.24)	AIADMK	97 (24.01)	110 (27.23)	MNM	57 (14.11)	43 (10.64)
62	AIADMK	235 (44.85)	DMK	185 (35.31)	50 (9.54)	MNM	52 (9.92)	52 (9.92)
63	AIADMK	155 (38.65)	DMK	144 (35.91)	11 (2.74)	MNM	55 (13.72)	47 (11.72)
64	DMK	227 (46.42)	AIADMK	134 (27.4)	93 (19.02)	MNM	74 (15.13)	54 (11.04)
65	DMK	216 (40.37)	AIADMK	198 (37.01)	18 (3.36)	MNM	66 (12.34)	55 (10.28)
66	AIADMK	217 (46.07)	DMK	131 (27.81)	86 (18.26)	MNM	63 (13.38)	60 (12.74)
67	DMK	218 (36.76)	AIADMK	211 (35.58)	7 (1.18)	NTK	68 (11.47)	96 (16.19)
68	DMK	198 (40.57)	AIADMK	164 (33.61)	34 (6.96)	NTK	56 (11.48)	70 (14.34)
68A	DMK	195 (45.03)	AIADMK	141 (32.56)	54 (12.47)	MNM	46 (10.62)	51 (11.78)
69	DMK	230 (41.89)	AIADMK	172 (31.33)	58 (10.56)	MNM	78 (14.21)	69 (12.57)
70	DMK	162 (40.6)	AIADMK	132 (33.08)	30 (7.52)	MNM	54 (13.53)	51 (12.78)
70A	DMK	162 (42.41)	AIADMK	126 (32.98)	36 (9.43)	MNM	45 (11.78)	49 (12.83)

Contd....

DISCLAIMER

The Terms of Use and Disclaimer of Datanet India Private Limited (hereinafter referred to as "Datanet") for use of this analysis report of **Ambattur Assembly Constituency (Ambattur Vidhan Sabha)** :-

1. **Assembly Factbook™** is a Registered Trade Mark owned by Datanet.
2. All the maps are sketched and graphical representation only and have not been drawn to the scale and also not to represent the actual geographical area or boundary of the unit.
3. The data for the aforesaid analysis is based on authentic sources and has been culled from the various publications of Census, CSO and NSSO for district and block level data, various central and state government departments, Central & State Elections Commissions and the concerned Returning Officers' releases, Electoral Rolls, Election results and allied publications, internal assessment, surveys, estimates and analysis. Therefore, certain adjustment of data at micro level may have been done to arrive closer to the macro data.
4. Data have been provided on an "As Is" and "As AVAILABLE" basis
5. The colours shown in the maps or diagram and charts of a particular party, alliance or AC are indicative and do not represent them.
6. This publication which includes maps, sheets, graphs and data would be the property under copyright of Datanet only. The user may use these for its internal study, analysis and research purposes. It's public display, re-selling or any commercial uses by the user are not allowed.
7. Datanet has taken due care and caution in compilation and processing of data and allied information, but does not guarantee the accuracy, adequacy or completeness of any information/analysis and will be not responsible for any errors or omissions or for the results obtained from the use of such information/analysis.
8. All the contents for the publication have been culled from various authentic sources and Datanet reasonably believes such sources to be reliable, but does not make any representations, express or implied as to the accuracy or fitness of use of such information. The information or contents of the information/analysis do not constitute advice and should not be relied upon in making (or refraining from making) any decision. Any reliance placed upon the information provided by Datanet is the sole responsibility and strictly at the user's risk.
9. In no event will Datanet be liable for any damages (including, without limitation, damages for loss of business projects, or loss of profits) arising in contract, tort or otherwise from the use of or inability to use any of its contents, or from any action taken (or refrained from being taken) as a result of using the analysis or any of its contents. Datanet its directors, owners, editors, officials, employees, distributor and agents or any associate will not be liable for any errors in the information contained or any consequences arising from the use of the contents of the provided information/analysis.
10. If any provision of these terms and conditions is held invalid or illegal or unenforceable for any reason by any court of competent jurisdiction, such provision shall be severed and the remainder of provisions of the terms and conditions shall continue in full force and effect as if the Term of Use had been executed with the invalid, illegal or unenforceable provision eliminated.
11. If there are any discrepancies in the information provided, please bring it to attention of Datanet for suitable rectification measures.

Buy Online This Complete Book At
Indiastat Publication Book Store

www.indiastatpublications.com

or go directly at

[http://www.indiastatpublications.com/
Assembly_factbook/Tamil_Nadu/Sriperumbudur/ Ambattur](http://www.indiastatpublications.com/Assembly_factbook/Tamil_Nadu/Sriperumbudur/Ambattur)

 **indiastat**elections

