



Tamil Nadu

# Assembly Factbook™

Maduravoyal Assembly Constituency

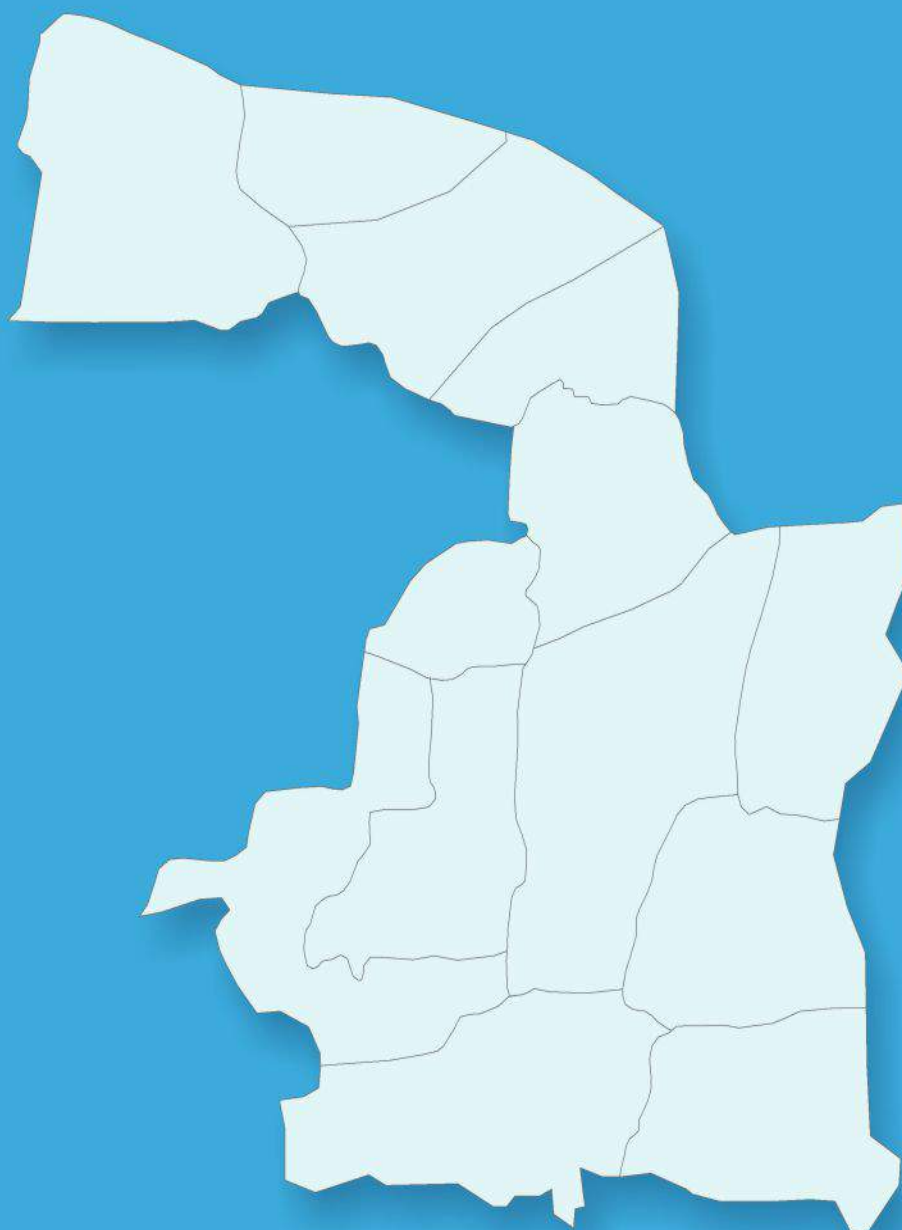


Key Electoral Data of Maduravoyal  
Assembly Constituency (Vidhan Sabha)

Tamil Nadu

# **Assembly Factbook™**

Maduravoyal Assembly Constituency



Maduravoyal Vidhan Sabha

## **Editor & Director**

Dr. R.K. Thukral

## **Research Editor**

Dr. Shafeeq Rahman

## **Compiled, Researched and Published by Datanet India Pvt. Ltd.**

D-100, 1st Floor,

Okhla Industrial Area, Phase-I,  
New Delhi- 110020.

Ph.: 91-11- 43580781-84

Email : support@indiastatpublications.com

Website : www.indiastatelections.com

## **Online Book Store :**

www.indiastatpublications.com

**Report No. :** AFB/TN-007-0123

**ISBN :** 978-93-5313-789-2

**First Edition :** January, 2018

**Sixth Updated Edition :** January, 2023

**Price :** Rs. 11500/-

US\$ 310

**© Datanet India Pvt. Ltd.**

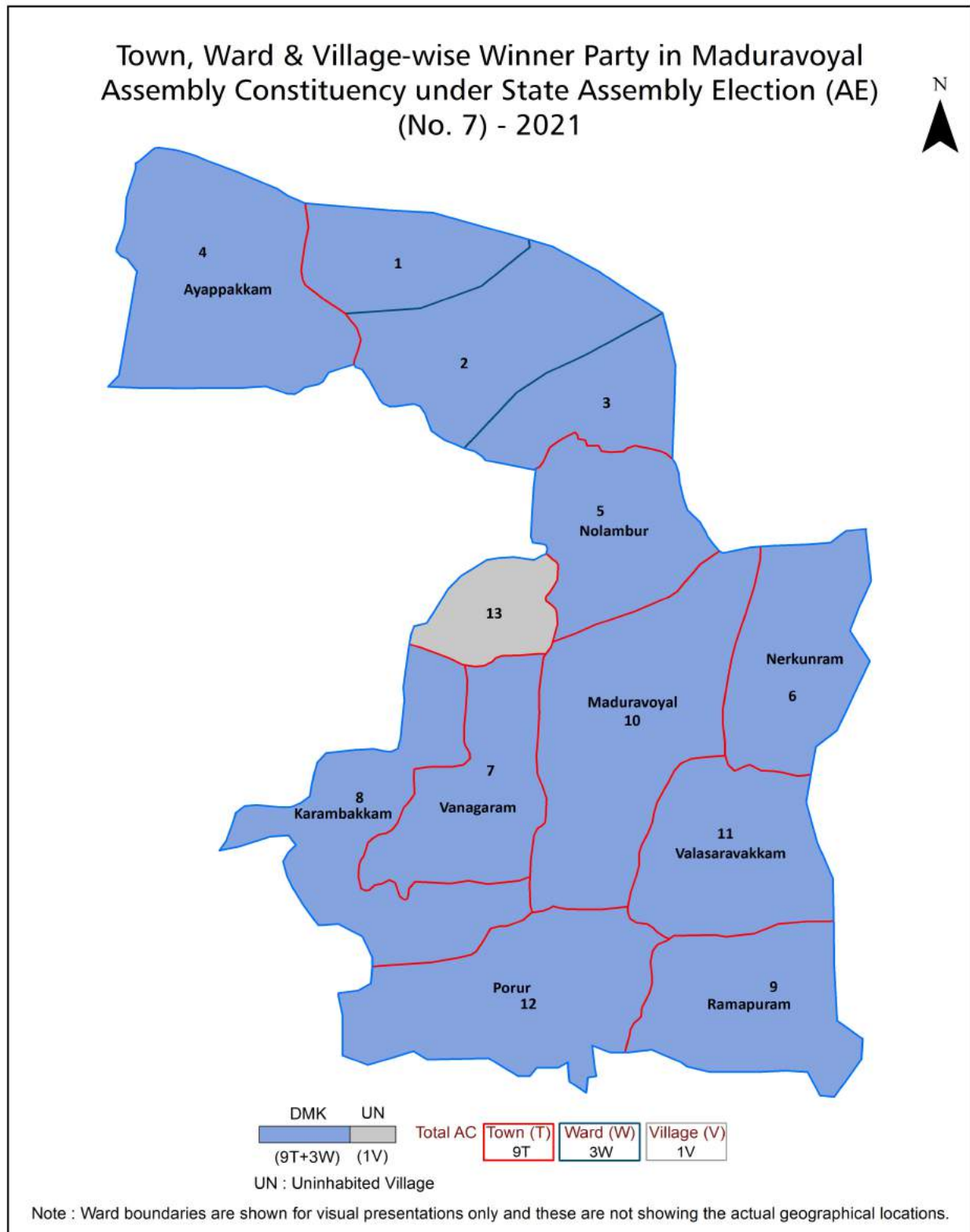
All rights reserved. No part of this book may be reproduced, stored in a retrieval system or transmitted in any form or by any means, mechanical photocopying, photographing, scanning, recording or otherwise without the prior written permission of the publisher. Please refer to Disclaimer at page no. 279 for the use of this publication.

Printed in India

## Contents

No.	Particulars	Page No.
	<b>Introduction</b>	
1	Assembly Constituency - (Vidhan Sabha) at a Glance   Features of Assembly as per Delimitation Commission of India (2008)	1-2
	<b>Location and Political Maps</b>	
2	Location Map   Boundaries of Assembly Constituency - (Vidhan Sabha) in District   Boundaries of Assembly Constituency under Parliamentary Constituency - (Lok Sabha)   Town and Ward-wise Winner Parties- 2021, 2019, 2016, 2014, 2011 and 2009	3-11
	<b>Administrative Setup (2011)</b>	
3	District   Sub-district   Towns   Villages   Inhabited Villages   Uninhabited Villages   Village Panchayat   Intermediate Panchayat	12-13
	<b>Demographics (2011)</b>	
4	Population   Households   Rural/Urban Population   Towns and Ward by Population Size   Sex Ratio (Total & 0-6 Years)   Religious Population   Social Population   Literacy Rate	14-16
	<b>Electoral Features</b>	
5	Important Dates of Last Elections Held   Electors by Gender   Service Electors   Voters   Voters Turnout   Polling Stations & Average Number of Electors per Polling Station   Electors by Age Group   Present Elected Representatives	17-22
	<b>Historical Summary Election Results</b>	
6	Vote Share of Major Parties   Winning Margin (Number & Percentage)   Polarity of Parties   Summary Result of Assembly Segment of Parliamentary Elections 2019, 2014 and 2009   Summary Result of Assembly Elections 2021, 2016 and 2011	23-32
	<b>Polling Station Level Election Results</b>	
7	Name and Number of Polling Station 2021, 2019, 2016, 2014, 2011 and 2009   Polling Station-wise Electors, Voters & Voters Turnout 2021, 2019, 2016, 2014, 2011 and 2009   Polling Station wise Elections Results 2021, 2019, 2016, 2014, 2011 and 2009	33-274
	<b>Share of Assembly Constituency</b>	
8	Share of Assembly Constituency - (Vidhan Sabha) in State, District and Parliamentary Constituency - (Lok Sabha)	275
9	<b>Abbreviation &amp; Sources</b>	276-278
10	<b>Disclaimer</b>	279

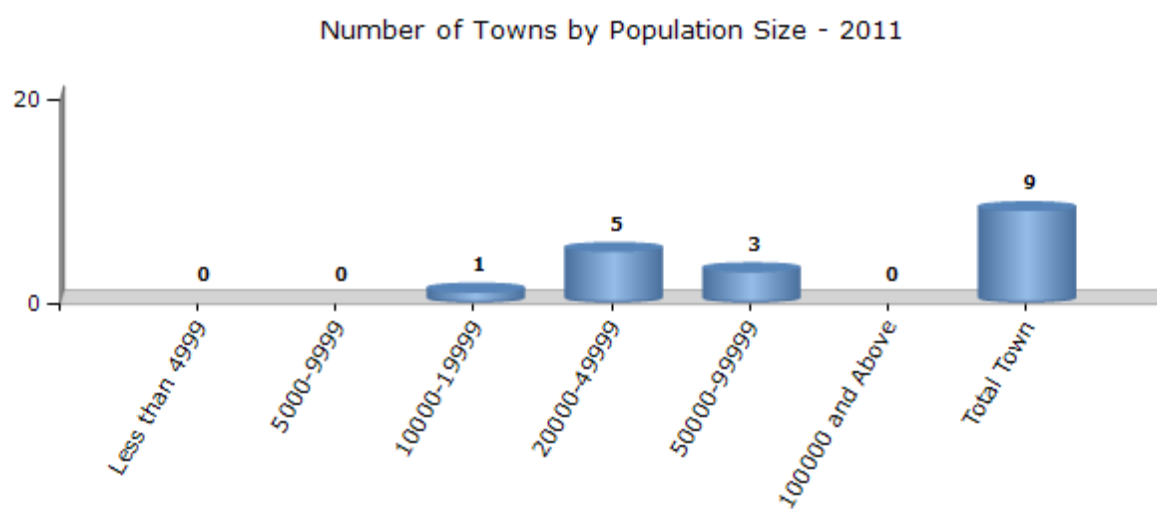
## Location & Political Map



## Demographics

### Number of Towns by Population Size - 2011

Less than 4999	5000-9999	10000-19999	20000-49999	50000-99999	100000 and Above	Total Town
0	0	1	5	3	0	9

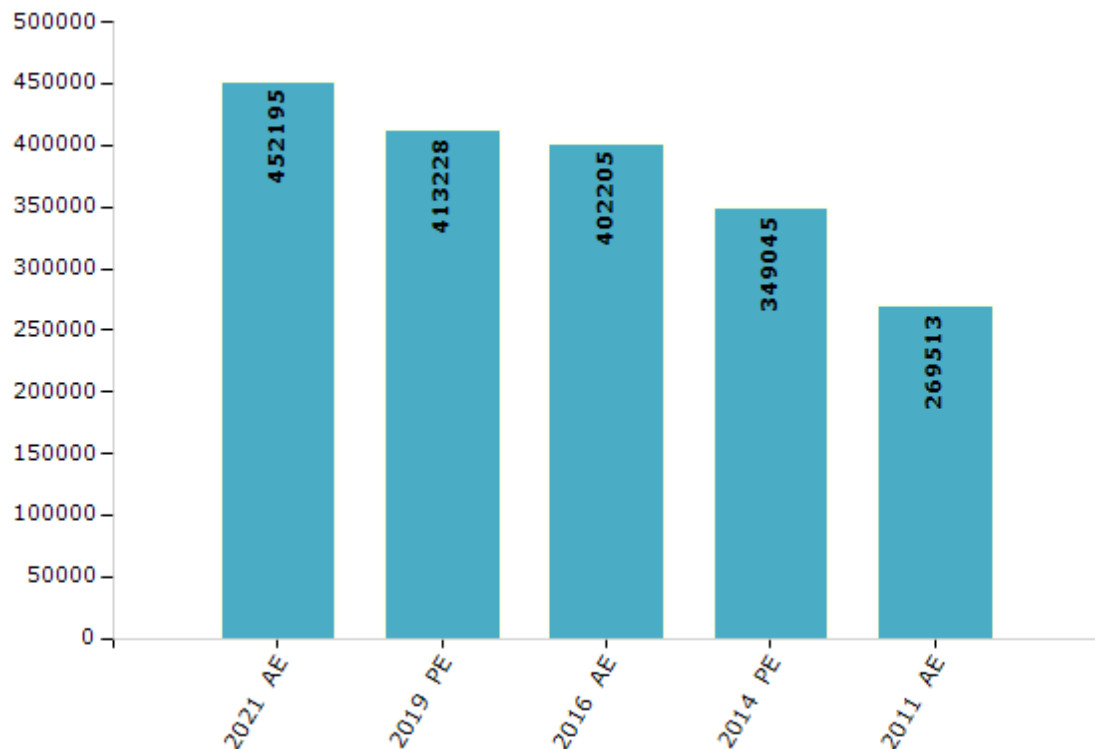


## Electoral Features

### Electors by Male & Female

Year	Male	Female	Others	Total	Year	Male	Female	Others	Total
2021 AE	227934	224115	146	452195	1999 PE	-	-	-	-
2019 PE	208664	204445	119	413228	1996 AE	-	-	-	-
2016 AE	204201	197877	127	402205	1991 AE	-	-	-	-
2014 PE	178304	170662	79	349045	1989 AE	-	-	-	-
2011 AE	138571	130942	-	269513	1984 AE	-	-	-	-
2009 PE	-	-	-	-	1980 AE	-	-	-	-
2006 AE	-	-	-	-	1977 AE	-	-	-	-
2004 PE	-	-	-	-	1971 AE	-	-	-	-
2001 AE	-	-	-	-	1967 AE	-	-	-	-

Number of Electors

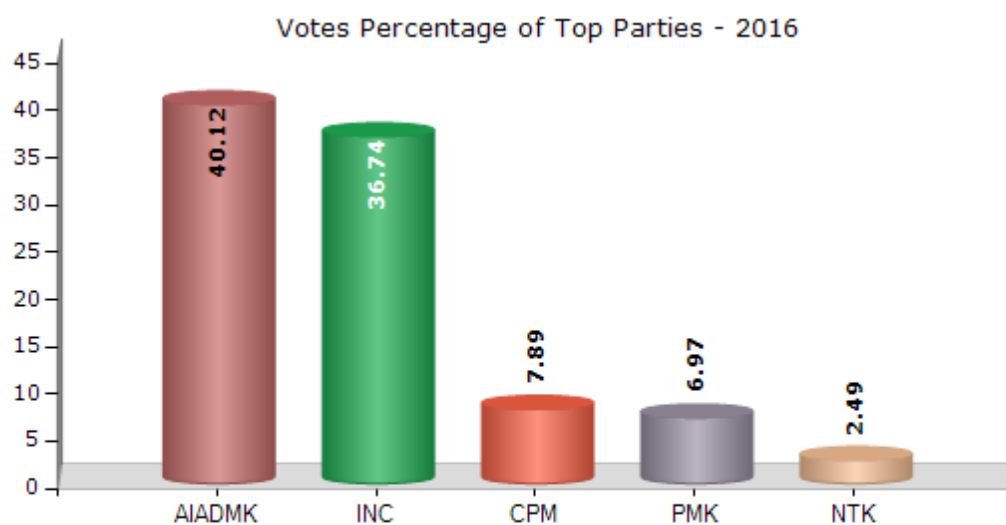


**Note :** AE : Assembly Election, PE : Assembly Segment of Parliamentary Election

## Historical Summary Election Results

### Summary Result of Assembly Election - 2016

Candidate Name	Party	Votes	Votes %
Benjamin P	AIADMK	99739	40.12
Rajesh R	INC	91337	36.74
Beemrao G	CPM	19612	7.89
Srinivasan N V	PMK	17328	6.97
Vasu M	NTK	6181	2.49
Anandapriya R	IJK	4582	1.84
Mohamed Abbas S	BSP	807	0.32
Dhanasekar A	YSP	549	0.22
Ganapathy Suresh	IND	503	0.2
Rajesh C	IND	430	0.17
Srirangarayan G	KMDK	274	0.11
Srinivasan K V	IND	269	0.11
Ravi C V	IND	173	0.07
Arun Kumar R	IND	158	0.06
	NOTA	6655	2.68





## Polling Station Level Election Results

### Number and Name of Polling Stations (PS) (2021)

Number of Polling Stations	Name of Polling Stations	Number of Polling Stations	Name of Polling Stations
1	Panchayat Union Elementary School (East Facing North Facing , Ayappakkam - 600 077	16	Government Higher Secondary School (West side building north facing), TNHB Ayappakkam - 600 077
1A	Panchayat Union Elementary School (East Facing North Facing , Ayappakkam - 600 077	16A	Government Higher Secondary School (West side building north facing), TNHB Ayappakkam - 600 077
2	Panchayat Union Elementary School East Facing, Ayappakkam - 600 077	17	Government Higher Secondary School T N H B (West side building south side facing), TNHB Ayappakkam - 600 077
2A	Panchayat Union Elementary School East Facing, Ayappakkam - 600 077	18	Government Higher Secondary School T N H B (West side building north facing room no. 3), TNHB Ayappakkam - 600 077
3	Panchayat Union Elementary School East Facing room no 3, Ayappakkam - 600 077	19	Government Higher Secondary School T N H B, (West side building north facing room no. 4, TNHB Ayappakkam - 600 077
4	Panchayat Union Elementary School West Facing Room no 3, Ayappakkam - 600 077	20	Government Higher Secondary School T N H B (West side building north facing), TNHB Ayappakkam - 600 077
4A	Panchayat Union Elementary School West Facing Room no 3, Ayappakkam - 600 077	20A	Government Higher Secondary School T N H B (West side building north facing), TNHB Ayappakkam - 600 077
5	Panchayat Union Elementary School West Facing Room no 5, Ayappakkam - 600 077	21	Government Higher Secondary School (West side building north facing Room No 10, TNHB Ayappakkam - 600 077
6	Little Holy Angels Matriculation Higher Secondary School West Facing, 4th Main Road Ayappakkam - 600 077	22	Shri Krishnasamy Matriculation School (South facing north building), Ayappakkam - 600 077
6A	Little Holy Angels Matriculation Higher Secondary School West Facing, 4th Main Road Ayappakkam - 600 077	22A	Shri Krishnasamy Matriculation School (South facing north building), Ayappakkam - 600 077
7	Little Holy Angels Matriculation Higher Secondary School South Facing, Ayappakkam - 600 077	23	Shri Krishnasamy Matriculation School (East facing West building), Ayappakkam - 600 077
7A	Little Holy Angels Matriculation Higher Secondary School South Facing, Ayappakkam - 600 077	23A	Shri Krishnasamy Matriculation School (East facing West building), Ayappakkam - 600 077
8	Government Higher Secondary School, TNHB Ayappakkam - 600 077	24	Shri Krishnasamy Matriculation School (East facing West building), Ayappakkam - 600 077
9	Government Higher Secondary School East Facing 2nd Room, TNHB Ayappakkam - 600 077	24A	Shri Krishnasamy Matriculation School (East facing West building), Ayappakkam - 600 077
10	Government High School (Girls)West block north Facing 8th std, TNHB 4th Main Road Ayappakkam - 600 077	25	Shri Krishnasamy Matriculation School (North facingSouth building), Ayappakkam - 600 077
11	Government High School (Girls)West block north Facing 7th std, TNHB 4th Main Road Ayappakkam - 600 077	25A	Shri Krishnasamy Matriculation School (North facingSouth building), Ayappakkam - 600 077
11A	Government High School (Girls)West block north Facing 7th std, TNHB 4th Main Road Ayappakkam - 600 077	26	Shri Krishnasamy Matriculation School (North facingSouth building), Ayappakkam - 600 077
12	Government High School (Girls)West block north Facing 6th std, TNHB 4th Main Road Ayappakkam - 600 077	27	Shri Krishnasamy Matriculation School (North facingSouth building) 6th Std, Ayappakkam - 600 077
13	Government High School (Girls)West facing, TNHB 4th Main Road Ayappakkam - 600 077	28	Government Higher Secondary School (South Face) (Room No. 14 - 12th Std. - A Sec), TNHB Ayappakkam - 600 077
14	Little Holy Angels Matriculation Higher Secondary School (North building south facing), 4th Main Road Ayappakkam - 600 077	29	Government Higher Secondary School (South Face) (Room No. 14 - 11th Std. - A Sec), TNHB Ayappakkam - 600 077
15	Little Holy Angels Matriculation Higher Secondary School (North building south facing) Room No 5, 4th Main Road Ayappakkam - 600 077	30	Shri Krishnasamy Matriculation School (South facing north building), Ayappakkam - 600 077

Contd....

## Polling Station Level Election Results

### Polling Station-wise Votes Secured by Overall Top Five Parties in Maduravoyal Assembly in Assembly Election (AE) under Sriperumbudur Parliamentary Constituency in Tamil Nadu (2021)

Number of Polling Station	Winner - Ganapathy.K (DMK)	Runner-up - Benjamin.P (AIADMK)	3rd - Padma Priya.S (MNM)	4th - Ganesh kumar.G (NTK)	5th - Lucky Murugan.E (AMMKMNKZ)	NOTA	Other	Total Votes Secured
25	199	147	69	65	4	5	2	491
25A	209	184	47	36	1	3	5	485
26	285	208	79	52	5	7	7	643
27	223	222	86	73	0	3	1	608
28	241	174	75	60	0	4	4	558
29	258	211	90	69	2	10	8	648
30	235	187	86	78	6	7	4	603
31	207	102	46	37	5	8	3	408
32	223	151	56	52	3	2	4	491
33	190	129	60	49	3	4	2	437
33A	171	141	55	34	0	3	3	407
34	151	104	63	46	2	3	8	377
34A	139	167	52	28	2	2	4	394
35	217	174	91	58	11	1	5	557
36	228	117	56	40	5	5	11	462
37	154	168	52	37	3	2	5	421
37A	163	175	33	26	3	3	9	412
38	202	155	73	59	1	1	3	494
38A	178	187	72	24	3	4	4	472
39	260	172	34	28	14	2	4	514
39A	259	192	31	17	11	2	3	515
40	262	133	5	26	8	2	13	449
40A	251	140	17	6	3	0	11	428
41	212	168	71	39	17	4	3	514
42	190	137	88	28	1	6	9	459
42A	195	139	99	14	1	7	7	462
43	107	135	79	20	3	6	2	352
43A	113	113	81	17	4	3	2	333
44	131	116	78	11	1	3	8	348
45	170	129	47	40	4	3	4	397
45A	179	152	46	20	3	2	4	406
46	255	101	35	40	5	2	9	447
46A	276	116	36	21	6	1	9	465
47	233	139	56	34	6	8	6	482
47A	223	139	58	25	4	4	2	455

Contd....

## Polling Station Level Election Results

**Winner, Runner-up and 3rd Party Position & Winning Margin According to Polling Stations in Maduravoyal Assembly in Assembly Election (AE) under Sriperumbudur Parliamentary Constituency in Tamil Nadu (2021)**

Polling Station Number	Winner Party	Winner Votes (%)	Runner-up Party	Runner-up Votes (%)	Winning Margin Votes (%)	Third Party	Third Party Votes (%)	Other Votes (%)
50A	DMK	204 (45.95)	AIADMK	133 (29.95)	71 (16)	MNM	57 (12.84)	50 (11.26)
51	DMK	167 (44.65)	AIADMK	108 (28.88)	59 (15.77)	MNM	57 (15.24)	42 (11.23)
51A	DMK	194 (50.26)	AIADMK	121 (31.35)	73 (18.91)	MNM	47 (12.18)	24 (6.22)
52	DMK	175 (43.53)	AIADMK	111 (27.61)	64 (15.92)	MNM	86 (21.39)	30 (7.46)
52A	DMK	174 (45.19)	AIADMK	101 (26.23)	73 (18.96)	MNM	82 (21.3)	28 (7.27)
53	DMK	166 (35.32)	AIADMK	155 (32.98)	11 (2.34)	MNM	118 (25.11)	31 (6.6)
53A	DMK	142 (33.97)	AIADMK	132 (31.58)	10 (2.39)	MNM	115 (27.51)	29 (6.94)
54	DMK	148 (39.78)	AIADMK	119 (31.99)	29 (7.79)	MNM	82 (22.04)	23 (6.18)
54A	DMK	128 (38.21)	AIADMK	97 (28.96)	31 (9.25)	MNM	90 (26.87)	20 (5.97)
55	DMK	197 (41.56)	AIADMK	137 (28.9)	60 (12.66)	MNM	114 (24.05)	26 (5.49)
56	DMK	194 (36.67)	MNM	156 (29.49)	38 (7.18)	AIADMK	145 (27.41)	34 (6.43)
57	DMK	146 (39.46)	AIADMK	110 (29.73)	36 (9.73)	MNM	81 (21.89)	33 (8.92)
57A	DMK	110 (34.16)	MNM	98 (30.43)	12 (3.73)	AIADMK	92 (28.57)	22 (6.83)
58	DMK	227 (44.51)	AIADMK	209 (40.98)	18 (3.53)	MNM	34 (6.67)	40 (7.84)
58A	DMK	246 (43.16)	AIADMK	239 (41.93)	7 (1.23)	MNM	45 (7.89)	40 (7.02)
59	AIADMK	146 (35.35)	DMK	134 (32.45)	12 (2.9)	MNM	95 (23)	38 (9.2)
59A	DMK	131 (34.93)	AIADMK	119 (31.73)	12 (3.2)	MNM	92 (24.53)	33 (8.8)
60	DMK	295 (42.02)	AIADMK	257 (36.61)	38 (5.41)	MNM	67 (9.54)	83 (11.82)
61	DMK	298 (46.86)	AIADMK	228 (35.85)	70 (11.01)	NTK	61 (9.59)	49 (7.7)
62	DMK	206 (53.51)	AIADMK	101 (26.23)	105 (27.28)	MNM	40 (10.39)	38 (9.87)
62A	DMK	181 (51.57)	AIADMK	99 (28.21)	82 (23.36)	MNM	33 (9.4)	38 (10.83)
63	DMK	260 (47.1)	AIADMK	194 (35.14)	66 (11.96)	MNM	48 (8.7)	50 (9.06)
63A	DMK	244 (46.04)	AIADMK	199 (37.55)	45 (8.49)	MNM	45 (8.49)	42 (7.92)
64	DMK	222 (57.81)	AIADMK	83 (21.61)	139 (36.2)	NTK	42 (10.94)	37 (9.64)
64A	DMK	184 (53.49)	AIADMK	90 (26.16)	94 (27.33)	MNM	40 (11.63)	30 (8.72)
65	DMK	278 (51.77)	AIADMK	174 (32.4)	104 (19.37)	NTK	39 (7.26)	46 (8.57)
65A	DMK	278 (51.2)	AIADMK	201 (37.02)	77 (14.18)	MNM	32 (5.89)	32 (5.89)
66	DMK	244 (49.59)	AIADMK	146 (29.67)	98 (19.92)	NTK	58 (11.79)	44 (8.94)
66A	DMK	267 (53.94)	AIADMK	159 (32.12)	108 (21.82)	MNM	32 (6.46)	37 (7.47)
67	DMK	293 (53.47)	AIADMK	149 (27.19)	144 (26.28)	MNM	64 (11.68)	42 (7.66)
68	DMK	320 (50.96)	AIADMK	185 (29.46)	135 (21.5)	MNM	70 (11.15)	53 (8.44)
69	DMK	325 (52.33)	AIADMK	157 (25.28)	168 (27.05)	NTK	67 (10.79)	72 (11.59)
70	DMK	247 (48.72)	AIADMK	152 (29.98)	95 (18.74)	MNM	50 (9.86)	58 (11.44)
71	DMK	167 (50)	AIADMK	97 (29.04)	70 (20.96)	MNM	36 (10.78)	34 (10.18)
71A	DMK	140 (45.75)	AIADMK	103 (33.66)	37 (12.09)	MNM	45 (14.71)	18 (5.88)
72	DMK	183 (46.92)	AIADMK	122 (31.28)	61 (15.64)	MNM	39 (10)	46 (11.79)
73	DMK	277 (44.46)	AIADMK	210 (33.71)	67 (10.75)	MNM	82 (13.16)	54 (8.67)

Contd....

## DISCLAIMER

The Terms of Use and Disclaimer of Datanet India Private Limited (hereinafter referred to as "Datanet") for use of this analysis report of **Maduravoyal Assembly Constituency (Maduravoyal Vidhan Sabha)** :-

1. **Assembly Factbook™** is a Registered Trade Mark owned by Datanet.
2. All the maps are sketched and graphical representation only and have not been drawn to the scale and also not to represent the actual geographical area or boundary of the unit.
3. The data for the aforesaid analysis is based on authentic sources and has been culled from the various publications of Census, CSO and NSSO for district and block level data, various central and state government departments, Central & State Elections Commissions and the concerned Returning Officers' releases, Electoral Rolls, Election results and allied publications, internal assessment, surveys, estimates and analysis. Therefore, certain adjustment of data at micro level may have been done to arrive closer to the macro data.
4. Data have been provided on an "As Is" and "As AVAILABLE" basis
5. The colours shown in the maps or diagram and charts of a particular party, alliance or AC are indicative and do not represent them.
6. This publication which includes maps, sheets, graphs and data would be the property under copyright of Datanet only. The user may use these for its internal study, analysis and research purposes. It's public display, re-selling or any commercial uses by the user are not allowed.
7. Datanet has taken due care and caution in compilation and processing of data and allied information, but does not guarantee the accuracy, adequacy or completeness of any information/analysis and will be not responsible for any errors or omissions or for the results obtained from the use of such information/analysis.
8. All the contents for the publication have been culled from various authentic sources and Datanet reasonably believes such sources to be reliable, but does not make any representations, express or implied as to the accuracy or fitness of use of such information. The information or contents of the information/analysis do not constitute advice and should not be relied upon in making (or refraining from making) any decision. Any reliance placed upon the information provided by Datanet is the sole responsibility and strictly at the user's risk.
9. In no event will Datanet be liable for any damages (including, without limitation, damages for loss of business projects, or loss of profits) arising in contract, tort or otherwise from the use of or inability to use any of its contents, or from any action taken (or refrained from being taken) as a result of using the analysis or any of its contents. Datanet its directors, owners, editors, officials, employees, distributor and agents or any associate will not be liable for any errors in the information contained or any consequences arising from the use of the contents of the provided information/analysis.
10. If any provision of these terms and conditions is held invalid or illegal or unenforceable for any reason by any court of competent jurisdiction, such provision shall be severed and the remainder of provisions of the terms and conditions shall continue in full force and effect as if the Term of Use had been executed with the invalid, illegal or unenforceable provision eliminated.
11. If there are any discrepancies in the information provided, please bring it to attention of Datanet for suitable rectification measures.

**Buy Online This Complete Book At**  
**Datanet India eBooks Store**

[www.indiastatpublications.com](http://www.indiastatpublications.com)

or go directly at

[http://www.indiastatpublications.com/  
Assembly\\_factbook/Tamil\\_Nadu/Sriperumbudur/  
Maduravoyal](http://www.indiastatpublications.com/Assembly_factbook/Tamil_Nadu/Sriperumbudur/Maduravoyal)

 **india**stat**elections**

