



Tamil Nadu

Assembly Factbook™

Sriperumbudur Assembly Constituency



Key Electoral Data of Sriperumbudur
Assembly Constituency (Vidhan Sabha)



indiastatpublications

Tamil Nadu

Assembly Factbook™

Sriperumbudur Assembly Constituency



Sriperumbudur Vidhan Sabha

Editor & Director

Dr. R.K. Thukral

Research Editor

Dr. Shafeeq Rahman

Compiled, Researched and Published by Datanet India Pvt. Ltd.

D-100, 1st Floor,

Okhla Industrial Area, Phase-I,
New Delhi- 110020.

Ph.: 91-11- 43580781-84

Email : support@indiastatpublications.com

Website : www.indiastatelections.com

Online Book Store :

www.indiastatpublications.com

Report No. : AFB/TN-029-0125

ISBN : 978-93-5313-859-2

First Edition : January, 2018

Eighth Updated Edition : January, 2025

Price : Rs. 11500/-

US\$ 310

© Datanet India Pvt. Ltd.

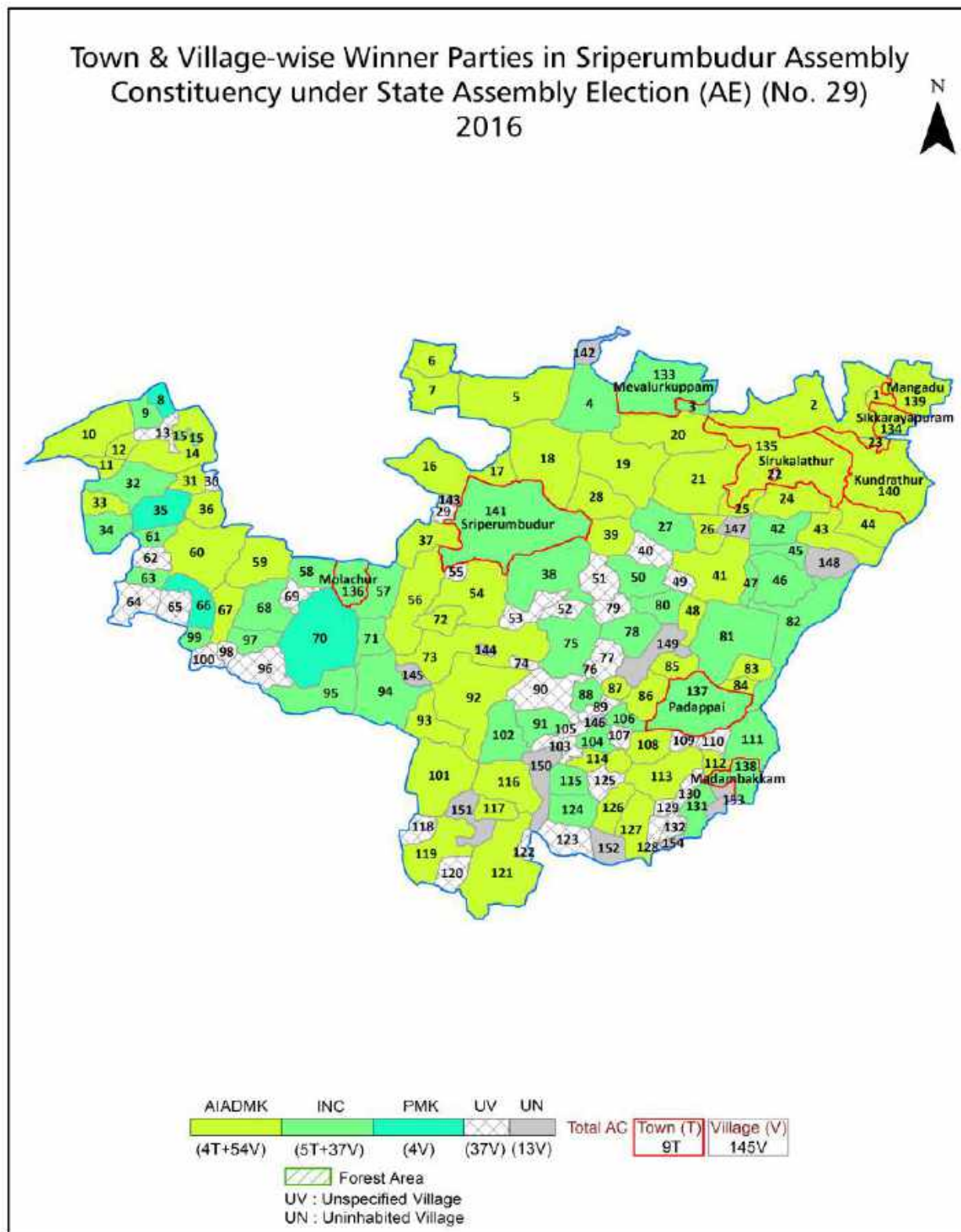
All rights reserved. No part of this book may be reproduced, stored in a retrieval system or transmitted in any form or by any means, mechanical photocopying, photographing, scanning, recording or otherwise without the prior written permission of the publisher. Please refer to Disclaimer at page no. 274 for the use of this publication.

Printed in India

Contents

No.	Particulars	Page No.
	Introduction	
1	Assembly Constituency - (Vidhan Sabha) at a Glance Features of Assembly as per Delimitation Commission of India (2008)	1-2
	Location and Political Maps	
2	Location Map Boundaries of Assembly Constituency - (Vidhan Sabha) in District Boundaries of Assembly Constituency under Parliamentary Constituency - (Lok Sabha) Town & Village-wise Winner Parties- 2024, 2021, 2019, 2016, 2014, 2011 and 2009	3-11
	Administrative Setup (2011)	
3	District Sub-district Towns Villages Inhabited Villages Uninhabited Villages Village Panchayat Intermediate Panchayat	12-19
	Demographics (2011)	
4	Population Households Rural/Urban Population Towns and Villages by Population Size Sex Ratio (Total & 0-6 Years) Religious Population Social Population Literacy Rate	20-21
	Electoral Features	
5	Important Dates of Last Elections Held Electors by Gender Service Electors Voters Voters Turnout Polling Stations & Average Number of Electors per Polling Station Electors by Age Group Present Elected Representatives	22-27
	Historical Summary Election Results	
6	Vote Share of Major Parties Winning Margin (Number & Percentage) Polarity of Parties Summary Result of Assembly Segment of Parliamentary Elections 2024, 2019, 2014, 2009, 2004 and 1999 Summary Result of Assembly Elections 2021, 2016, 2011, 2006, 2001, 1996, 1991, 1989, 1984, 1980, 1977, 1971 and 1967	28-49
	Polling Station Level Election Results	
7	Name and Number of Polling Station 2024, 2021, 2019, 2016, 2014, 2011 and 2009 Polling Station-wise Electors, Voters & Voters Turnout 2024, 2021, 2019, 2016, 2014, 2011 and 2009 Polling Station wise Elections Results 2024, 2021, 2019, 2016, 2014, 2011 and 2009	50-253
	Share of Assembly Constituency	
8	Share of Assembly Constituency - (Vidhan Sabha) in State, District and Parliamentary Constituency - (Lok Sabha)	254
	Socio-Economic Amenities (2011)	
9	Access to Administrative Units Agricultural, Manufacturing and Industrial Commodities Demographic Indicators Education Health & Manpower Drinking Water Supply Sanitation Entertainment and Recreations Infrastructure Power Food Allocation Distribution and Marketing of Agriculture Commodities Infrastructure Transport and Road Infrastructure Communication Banking and Financial Services Land Use Irrigation Source	255-270
10	Abbreviation & Sources	271-273
11	Disclaimer	274

Location & Political Map



Administrative Setup

List of Village Panchayat & Intermediate Panchayat (Block) Name - 2011

Village Name	Village Panchayat Name	Intermediate Panchayat Name
Adhanur	Adhanur	Kunnattur
Akkamapuram	Akkamapuram	Sriperumbudur
Alagoor	Mahanyam	Sriperumbudur
Amarambedu	Amarambedu	Kunnattur
Ammanumbakkam	Orathur	Kunnattur
Arambakkam	Serapanacheri	Kunnattur
Araneri	Pondur	Sriperumbudur
Ayakolathur	Kiloy	Sriperumbudur
Echoor	Echoor	Sriperumbudur
Edayarpakkam	Edayarpakkam	Sriperumbudur
Ekanapuram	Ekanapuram	Sriperumbudur
Elimiyankottur	Chellampattidai	Sriperumbudur
Erivakkam	Nattarasampattu	Kunnattur
Erumaiyur	Erumaiyur	Kunnattur
Ettikuthimedu	Gunagarambakkam	Sriperumbudur
Ezhichur	Ezhichur	Kunnattur
Gunagarambakkam	Gunagarambakkam	Sriperumbudur
Gunduperumbedu	Gunduperumbedu	Sriperumbudur
Irumbedu	Vengadu	Sriperumbudur
Irungattukottai	Irungattukottai	Sriperumbudur
Irungulam	Pondur	Sriperumbudur
Jambodai	Selvazhimangalam	Sriperumbudur
Kaduvancheri	Kaduvancheri	Sriperumbudur
Kanchivakkam	Vattambakkam	Kunnattur
Kandamangalam	Sengadu	Sriperumbudur
Kandivakkam	Thulasapuram	Sriperumbudur
Kandur	Kandur	Sriperumbudur
Kannanthangal	Kannanthangal	Sriperumbudur
Kappankottur	Kappankottur	Sriperumbudur

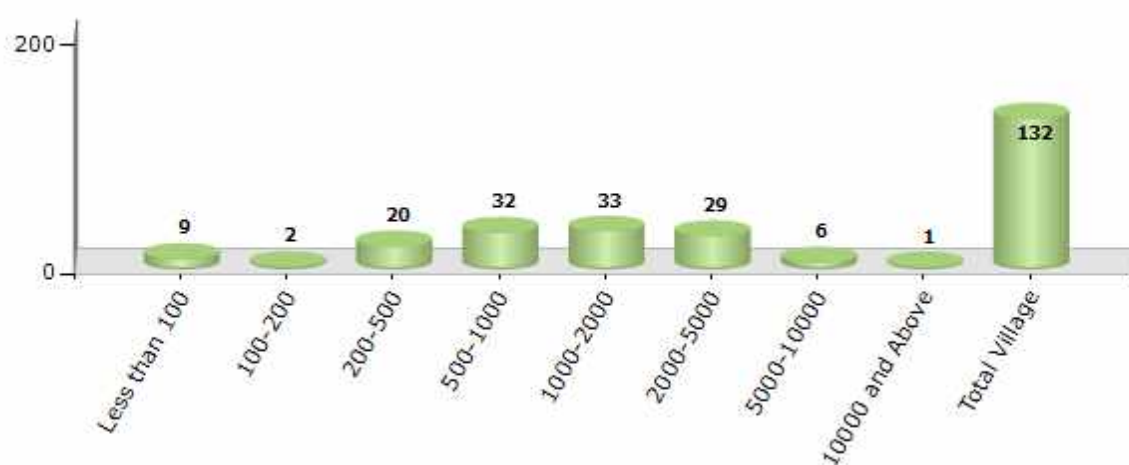
Contd....

Demographics

Number of Villages by Population Size - 2011

Less than 100	100-200	200-500	500-1000	1000-2000	2000-5000	5000-10000	10000 and Above	Total Village
9	2	20	32	33	29	6	1	132

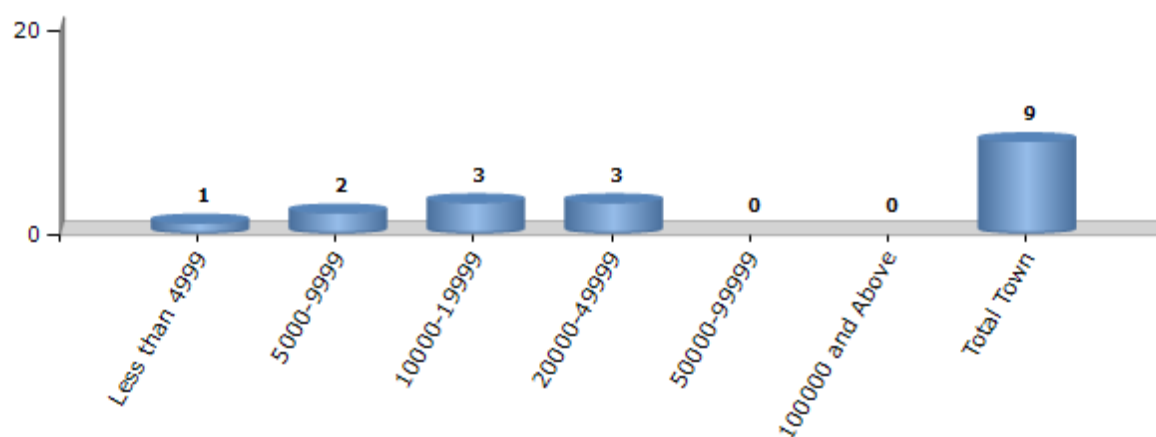
Number of Villages by Population Size - 2011



Number of Towns by Population Size - 2011

Less than 4999	5000-9999	10000-19999	20000-49999	50000-99999	100000 and Above	Total Town
1	2	3	3	0	0	9

Number of Towns by Population Size - 2011

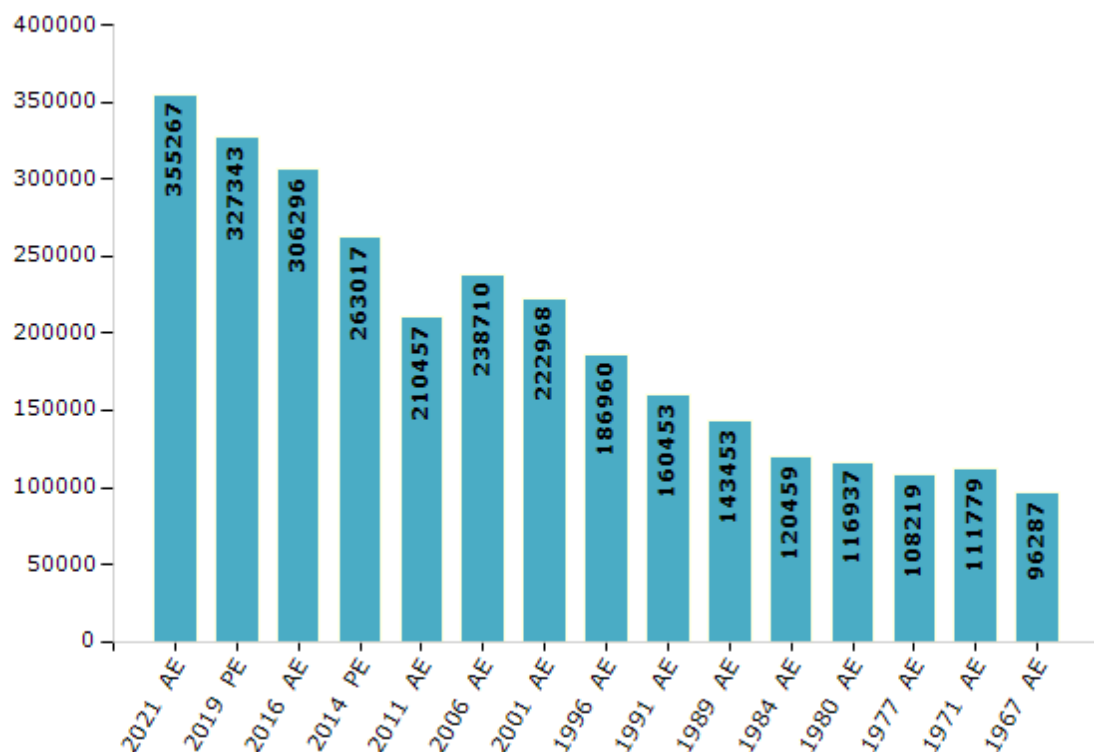


Electoral Features

Electors by Male & Female

Year	Male	Female	Others	Total	Year	Male	Female	Others	Total
2021 AE	172893	182321	53	355267	1999 PE	-	-	-	-
2019 PE	159682	167612	49	327343	1996 AE	93376	93584	-	186960
2016 AE	149558	156712	26	306296	1991 AE	80209	80244	-	160453
2014 PE	130620	132370	27	263017	1989 AE	72075	71378	-	143453
2011 AE	104771	105667	19	210457	1984 AE	60076	60383	-	120459
2009 PE	-	-	-	-	1980 AE	58119	58818	-	116937
2006 AE	117114	121596	-	238710	1977 AE	54424	53795	-	108219
2004 PE	-	-	-	-	1971 AE	57574	54205	-	111779
2001 AE	110225	112743	-	222968	1967 AE	-	-	-	96287

Number of Electors



Note : AE : Assembly Election, PE : Assembly Segment of Parliamentary Election

Historical Summary Election Results

Summary Result of Assembly Election - 2016

Candidate Name	Party	Votes	Votes %
Palani.K	AIADMK	101001	42.77
Selvaperunthagai.K	INC	90285	38.23
Muthuraman.C	PMK	18185	7.7
Veerakumar.M	VCK	13679	5.79
Manoharan.M	BJP	3939	1.67
Sivaranjini.B	NTK	3441	1.46
Chandran.N	BSP	862	0.37
Prakash.R	IND	388	0.16
Palani.M	IND	381	0.16
Rajesh.V	CPI(ML)(L)	344	0.15
Palani.C	IND	183	0.08
Ravi.M	LJP	138	0.06
Nirmal.E	IND	124	0.05
Dilli.A	IND	121	0.05
Selvam.S	IND	115	0.05
	NOTA	2956	1.25

Polling Station Level Election Results

Number and Name of Polling Stations (PS) (2021)

Number of Polling Stations	Name of Polling Stations	Number of Polling Stations	Name of Polling Stations
1	Government High School I, East facing, North Side, Pitchivakkam.	18	Panchayat Union Primary School, East Building West Facing Kannanthangal
1A	Government High School I, East facing, North Side, Pitchivakkam.	19	Panchayat Union Primary School, New Building, South Building, North Facing, West Wing, Maduramangalam.
2	Panchayat Union Primary School, East facing, South Side, Pitchivakkam.	20	Panchayat Union Primary School, New Building, South Building, North Facing, East Wing, Maduramangalam
3	Panchayat Union Primary School, East facing, west Side, Pitchivakkam.	21	Panchayat Union Primary School, South Side Building, North Facing, East Wing, Kandhur
4	Panchayat Union Middle School, North Side, New Building, OM Mangalam	22	Panchayat Union Primary School, South Side Building, North Facing, West Wing, Kandhur
4A	Panchayat Union Middle School, North Side, New Building, OM Mangalam	23	Panchayat Union Primary School, West Building, East Facing, Mel Maduramangalam
5	Panchayat Union Middle School, West Side, North Building, O.M. Mangalam.	23A	Panchayat Union Primary School, West Building, East Facing, Mel Maduramangalam
5A	Panchayat Union Middle School, West Side, North Building, O.M. Mangalam.	24	Panchayat Union Primary School, North Building, South Facing, Ramanujapuram.
6	Panchayat Union Primary School, West Wing, Kandivakkam.	24A	Panchayat Union Primary School, North Building, South Facing, Ramanujapuram.
7	Panchayat Union Primary School, East Wing, Kandivakkam.	25	Government High School, West face, west building, Keeranallur
8	R.C.M. High school , West side Chellampattadai North Building	26	Panchayat Union Primary School, East Building, West Facing, North Side, Selvazhimangalam
9	R.C.M. High school ,East side Chellampattadai North Building	27	Panchayat Union Primary School , East Building, West Facing, Senthamangalam.
10	Government High school, west side, North wing, Edaiyarpakkam	28	Panchayat Union Middle School, West Building(new building), West Facing, Pappankuzhi
10A	Government High school, west side, North wing, Edaiyarpakkam	29	Panchayat Union Middle School, West Building(new building), East Facing, Podavoor
11	Government High school, west side, North wing, Edaiyarpakkam	29A	Panchayat Union Middle School, West Building(new building), East Facing, Podavoor
12	Anganwadi Center North facing, south building, Gunagambakkam	30	Govt. Higher Secondary School, North Building, West Side, Molachur.
13	Panchayat Union primary School East Building, West Facing Gunagambakkam	31	Govt. Higher Secondary School, West Facing, South Wing, Molachur
14	Panchayat Union Middle School , North Building, South Facing West Wing Eganapuram	32	Govt. Higher Secondary School, West Facing, North wing, Molachur
15	Panchayat Union Middle School , North Building, South Facing West Wing Eganapuram	33	Govt. Higher Secondary School, East Building, South Facing, Molachur
16	Panchayat Union Middle School , South Building, North Facing Eganapuram	34	Govt. Higher Secondary School, South west Building , Molachur
17	Panchayat Union Primary School South Building North Facing , Singlibadi	35	Panchayat Union Primary School, West facing, South Building, Molachur

Contd....

Polling Station Level Election Results

Polling Station-wise Votes Secured by Overall Top Five Parties in Sriperumbudur Assembly in Assembly Election (AE) under Sriperumbudur Parliamentary Constituency in Tamil Nadu (2021)

Number of Polling Station	Winner - Selva perunthagai (INC)	Runner-up - Palani (AIADMK)	3rd - Pushparaj (NTK)	4th - Thanigaivel (MNM)	5th - Vairamuthu (IND)	NOTA	Other	Total Votes Secured
29A	268	241	22	5	3	5	2	546
30	76	105	20	6	1	3	10	221
31	346	105	33	17	2	3	61	567
32	327	157	61	21	2	6	60	634
33	266	170	55	20	0	4	42	557
34	300	230	65	8	7	7	143	760
35	218	110	57	5	2	1	97	490
35A	241	148	30	5	4	6	61	495
36	224	105	40	8	1	1	44	423
37	262	210	41	14	0	2	32	561
38	297	230	56	13	3	3	6	608
39	363	273	74	8	2	4	31	755
40	132	377	27	1	1	7	19	564
40A	151	349	16	2	2	7	13	540
41	93	76	28	1	24	1	13	236
42	273	481	41	3	1	3	13	815
43	277	155	55	11	2	4	20	524
43A	283	190	37	12	4	6	10	542
44	281	336	37	9	11	12	11	697
45	271	463	37	7	7	3	12	800
46	151	244	53	1	5	4	7	465
46A	177	246	27	1	4	3	1	459
47	423	333	65	5	32	9	13	880
48	390	378	48	7	5	12	14	854
49	201	216	53	4	4	3	15	496
49A	230	222	26	6	1	4	8	497
50	189	177	49	4	3	0	11	433
50A	216	206	21	3	0	4	8	458
51	361	342	49	14	1	5	18	790
52	256	167	51	5	15	3	25	522
52A	264	186	26	5	6	10	13	510
53	234	190	36	1	7	3	4	475
54	231	343	70	22	23	9	7	705
55	238	223	49	7	5	5	5	532
56	258	412	53	10	2	5	6	746

Contd....

Polling Station Level Election Results

Winner, Runner-up and 3rd Party Position & Winning Margin According to Polling Stations in Sriperumbudur Assembly in Assembly Election (AE) under Sriperumbudur Parliamentary Constituency in Tamil Nadu (2021)

Polling Station Number	Winner Party	Winner Votes (%)	Runner-up Party	Runner-up Votes (%)	Winning Margin Votes (%)	Third Party	Third Party Votes (%)	Other Votes (%)
59A	INC	199 (46.71)	AIADMK	160 (37.56)	39 (9.15)	NTK	26 (6.1)	41 (9.62)
60	INC	297 (44.59)	AIADMK	287 (43.09)	10 (1.5)	NTK	36 (5.41)	46 (6.91)
61	AIADMK	306 (48.42)	INC	235 (37.18)	71 (11.24)	NTK	36 (5.7)	55 (8.7)
62	INC	183 (42.56)	AIADMK	171 (39.77)	12 (2.79)	NTK	34 (7.91)	42 (9.77)
63	INC	194 (41.28)	AIADMK	177 (37.66)	17 (3.62)	MNM	53 (11.28)	46 (9.79)
64	AIADMK	230 (48.73)	INC	176 (37.29)	54 (11.44)	MNM	28 (5.93)	38 (8.05)
65	AIADMK	189 (43.05)	INC	171 (38.95)	18 (4.1)	NTK	48 (10.93)	31 (7.06)
66	AIADMK	277 (42.29)	INC	262 (40)	15 (2.29)	NTK	64 (9.77)	52 (7.94)
67	AIADMK	262 (47.46)	INC	196 (35.51)	66 (11.95)	NTK	49 (8.88)	45 (8.15)
68	AIADMK	254 (48.94)	INC	187 (36.03)	67 (12.91)	NTK	43 (8.29)	35 (6.74)
69	INC	225 (47.27)	AIADMK	174 (36.55)	51 (10.72)	NTK	35 (7.35)	42 (8.82)
70	INC	120 (40.54)	AIADMK	104 (35.14)	16 (5.4)	NTK	40 (13.51)	32 (10.81)
70A	INC	109 (41.29)	AIADMK	106 (40.15)	3 (1.14)	MNM	22 (8.33)	27 (10.23)
71	AIADMK	215 (49.2)	INC	143 (32.72)	72 (16.48)	NTK	48 (10.98)	31 (7.09)
71A	AIADMK	217 (54.94)	INC	127 (32.15)	90 (22.79)	NTK	20 (5.06)	31 (7.85)
72	INC	293 (43.28)	AIADMK	262 (38.7)	31 (4.58)	NTK	63 (9.31)	59 (8.71)
73	AIADMK	256 (40.57)	INC	241 (38.19)	15 (2.38)	NTK	76 (12.04)	58 (9.19)
74	INC	279 (43.73)	AIADMK	210 (32.92)	69 (10.81)	NTK	57 (8.93)	92 (14.42)
75	INC	262 (52.72)	AIADMK	163 (32.8)	99 (19.92)	NTK	40 (8.05)	32 (6.44)
76	INC	225 (43.6)	AIADMK	197 (38.18)	28 (5.42)	NTK	53 (10.27)	41 (7.95)
77	INC	242 (39.16)	AIADMK	236 (38.19)	6 (0.97)	NTK	70 (11.33)	70 (11.33)
78	INC	165 (42.97)	AIADMK	137 (35.68)	28 (7.29)	NTK	53 (13.8)	29 (7.55)
78A	INC	155 (45.32)	AIADMK	136 (39.77)	19 (5.55)	NTK	23 (6.73)	28 (8.19)
79	AIADMK	196 (43.65)	INC	170 (37.86)	26 (5.79)	NTK	47 (10.47)	36 (8.02)
79A	AIADMK	268 (59.03)	INC	151 (33.26)	117 (25.77)	NTK	8 (1.76)	27 (5.95)
80	INC	206 (44.49)	AIADMK	175 (37.8)	31 (6.69)	NTK	57 (12.31)	25 (5.4)
80A	AIADMK	211 (45.57)	INC	202 (43.63)	9 (1.94)	NTK	23 (4.97)	27 (5.83)
81	INC	206 (44.88)	AIADMK	167 (36.38)	39 (8.5)	NTK	48 (10.46)	38 (8.28)
81A	INC	210 (46.15)	AIADMK	189 (41.54)	21 (4.61)	NTK	25 (5.49)	31 (6.81)
82	INC	386 (46.23)	AIADMK	266 (31.86)	120 (14.37)	NTK	128 (15.33)	55 (6.59)
83	AIADMK	195 (45.14)	INC	174 (40.28)	21 (4.86)	NTK	41 (9.49)	22 (5.09)
83A	AIADMK	203 (48.8)	INC	181 (43.51)	22 (5.29)	NTK	16 (3.85)	16 (3.85)
84	INC	366 (62.24)	AIADMK	164 (27.89)	202 (34.35)	NTK	32 (5.44)	26 (4.42)
85	INC	313 (46.93)	AIADMK	279 (41.83)	34 (5.1)	NTK	33 (4.95)	42 (6.3)
86	INC	254 (44.02)	AIADMK	218 (37.78)	36 (6.24)	NTK	55 (9.53)	50 (8.67)
87	INC	332 (59.71)	AIADMK	154 (27.7)	178 (32.01)	NTK	45 (8.09)	25 (4.5)
88	INC	303 (47.27)	AIADMK	219 (34.17)	84 (13.1)	NTK	81 (12.64)	38 (5.93)

Contd....

Socio-Economic Amenities - Rural

Access to Education Facilities

Particulars	Number of Villages (% of Population)				
	Available	Not Available	If Not Available (Distance of Nearest Facility)		
			A	B	C
Govt. Primary School	110 (94)	22 (6)	19 (6)	0 (0)	0 (0)
Private Primary School	20 (27)	112 (73)	0 (0)	0 (0)	0 (0)
Govt. Middle School	58 (68)	74 (32)	67 (27)	3 (1)	0 (0)
Private Middle School	10 (19)	122 (81)	0 (0)	0 (0)	0 (0)
Govt. Secondary School	20 (26)	112 (74)	86 (56)	18 (7)	2 (0)
Private Secondary School	9 (17)	123 (83)	0 (0)	0 (0)	0 (0)
Govt. Senior Secondary School	5 (6)	127 (94)	86 (69)	31 (17)	4 (1)
Private Senior Secondary School	4 (4)	128 (96)	1 (1)	0 (0)	1 (1)
Govt. Arts and Science Degree College	0 (0)	132 (100)	0 (0)	0 (0)	11 (4)
Private Arts and Science Degree College	2 (6)	130 (94)	18 (26)	32 (29)	69 (35)
Govt. Engineering College	0 (0)	132 (100)	0 (0)	0 (0)	0 (0)
Private Engineering College	12 (16)	120 (84)	47 (35)	43 (33)	30 (15)
Govt. Medicine College	0 (0)	132 (100)	0 (0)	0 (0)	1 (0)
Private Medicine College	1 (2)	131 (98)	11 (8)	20 (22)	99 (67)
Govt. Management Institute	0 (0)	132 (100)	0 (0)	0 (0)	0 (0)
Private Management Institute	6 (11)	126 (89)	34 (25)	45 (34)	47 (31)
Govt. Polytechnic	0 (0)	132 (100)	0 (0)	0 (0)	0 (0)
Private Polytechnic	3 (3)	129 (97)	31 (26)	35 (23)	63 (48)
Govt. Vocational Training School/ITI	0 (0)	132 (100)	0 (0)	0 (0)	0 (0)
Private Vocational Training School/ITI	3 (4)	129 (96)	35 (25)	49 (41)	45 (30)
Govt. Non Formal Training Centre	110 (94)	22 (6)	21 (6)	1 (0)	0 (0)
Private Non Formal Training Centre	0 (0)	132 (100)	0 (0)	0 (0)	0 (0)
Govt. School For Disabled	0 (0)	132 (100)	8 (14)	11 (5)	73 (60)
Private School For Disabled	0 (0)	132 (100)	0 (0)	0 (0)	40 (20)
Government Others	0 (0)	132 (100)	0 (0)	0 (0)	0 (0)
Private Others	1 (2)	131 (98)	0 (0)	0 (0)	0 (0)

Note : Distance A : Less than 5 km; B : Between 5-10 km; C : 10+ km.; Source : Data Analysis is based on 2011 Census.

DISCLAIMER

The Terms of Use and Disclaimer of Datanet India Private Limited (hereinafter referred to as "Datanet") for use of this analysis report of **Sriperumbudur Assembly Constituency (Sriperumbudur Vidhan Sabha)** :-

1. **Assembly Factbook™** is a Registered Trade Mark owned by Datanet.
2. All the maps are sketched and graphical representation only and have not been drawn to the scale and also not to represent the actual geographical area or boundary of the unit.
3. The data for the aforesaid analysis is based on authentic sources and has been culled from the various publications of Census, CSO and NSSO for district and block level data, various central and state government departments, Central & State Elections Commissions and the concerned Returning Officers' releases, Electoral Rolls, Election results and allied publications, internal assessment, surveys, estimates and analysis. Therefore, certain adjustment of data at micro level may have been done to arrive closer to the macro data.
4. Data have been provided on an "As Is" and "As AVAILABLE" basis
5. The colours shown in the maps or diagram and charts of a particular party, alliance or AC are indicative and do not represent them.
6. This publication which includes maps, sheets, graphs and data would be the property under copyright of Datanet only. The user may use these for its internal study, analysis and research purposes. It's public display, re-selling or any commercial uses by the user are not allowed.
7. Datanet has taken due care and caution in compilation and processing of data and allied information, but does not guarantee the accuracy, adequacy or completeness of any information/analysis and will be not responsible for any errors or omissions or for the results obtained from the use of such information/analysis.
8. All the contents for the publication have been culled from various authentic sources and Datanet reasonably believes such sources to be reliable, but does not make any representations, express or implied as to the accuracy or fitness of use of such information. The information or contents of the information/analysis do not constitute advice and should not be relied upon in making (or refraining from making) any decision. Any reliance placed upon the information provided by Datanet is the sole responsibility and strictly at the user's risk.
9. In no event will Datanet be liable for any damages (including, without limitation, damages for loss of business projects, or loss of profits) arising in contract, tort or otherwise from the use of or inability to use any of its contents, or from any action taken (or refrained from being taken) as a result of using the analysis or any of its contents. Datanet its directors, owners, editors, officials, employees, distributor and agents or any associate will not be liable for any errors in the information contained or any consequences arising from the use of the contents of the provided information/analysis.
10. If any provision of these terms and conditions is held invalid or illegal or unenforceable for any reason by any court of competent jurisdiction, such provision shall be severed and the remainder of provisions of the terms and conditions shall continue in full force and effect as if the Term of Use had been executed with the invalid, illegal or unenforceable provision eliminated.
11. If there are any discrepancies in the information provided, please bring it to attention of Datanet for suitable rectification measures.

Buy Online This Complete Book At
Datanet India eBooks Store

www.indiastatpublications.com

or go directly at

[http://www.indiastatpublications.com/
Assembly_factbook/Tamil_Nadu/Sriperumbudur/
Sriperumbudur](http://www.indiastatpublications.com/Assembly_factbook/Tamil_Nadu/Sriperumbudur/Sriperumbudur)

 **india**stat**elections**

