



Tamil Nadu

Assembly Factbook™

Tambaram Assembly Constituency



Key Electoral Data of Tambaram
Assembly Constituency (Vidhan Sabha)

Tamil Nadu

Assembly Factbook™

Tambaram Assembly Constituency



Tambaram Vidhan Sabha

Editor & Director

Dr. R.K. Thukral

Research Editor

Dr. Shafeeq Rahman

Compiled, Researched and Published by Datanet India Pvt. Ltd.

D-100, 1st Floor,

Okhla Industrial Area, Phase-I,
New Delhi- 110020.

Ph.: 91-11- 43580781-84

Email : support@indiastatpublications.com

Website : www.indiastatelections.com

Online Book Store :

www.indiastatpublications.com

Report No. : AFB/TN-031-0125

ISBN : 978-93-5313-864-6

First Edition : January, 2018

Eighth Updated Edition : January, 2025

Price : Rs. 11500/-

US\$ 310

© Datanet India Pvt. Ltd.

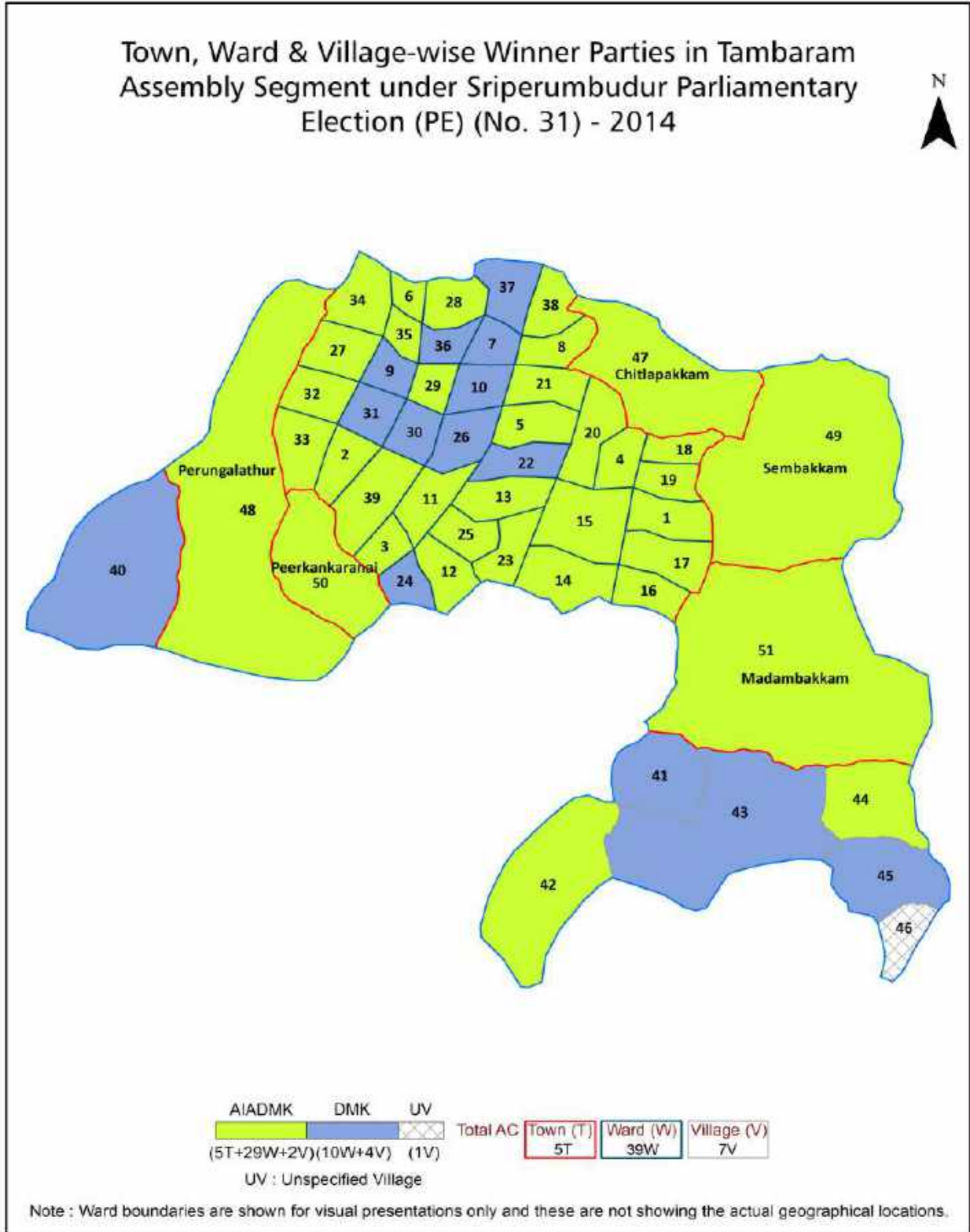
All rights reserved. No part of this book may be reproduced, stored in a retrieval system or transmitted in any form or by any means, mechanical photocopying, photographing, scanning, recording or otherwise without the prior written permission of the publisher. Please refer to Disclaimer at page no. 263 for the use of this publication.

Printed in India

Contents

No.	Particulars	Page No.
	Introduction	
1	Assembly Constituency - (Vidhan Sabha) at a Glance Features of Assembly as per Delimitation Commission of India (2008)	1-2
	Location and Political Maps	
2	Location Map Boundaries of Assembly Constituency - (Vidhan Sabha in District Boundaries of Assembly Constituency under Parliamentary Constituency - (Lok Sabha) Town, Ward & Village-wise Winner Parties- 2024, 2021, 2019, 2014, 2011 and 2009	3-11
	Administrative Setup (2011)	
3	District Sub-district Towns Villages Inhabited Villages Uninhabited Villages Village Panchayat Intermediate Panchayat	12-14
	Demographics (2011)	
4	Population Households Rural/Urban Population Towns, Ward and Villages by Population Size Sex Ratio (Total & 0-6 Years) Religious Population Social Population Literacy Rate	15-17
	Electoral Features	
5	Important Dates of Last Elections Held Electors by Gender Service Electors Voters Voters Turnout Polling Stations & Average Number of Electors per Polling Station Electors by Age Group Present Elected Representatives	18-23
	Historical Summary Election Results	
6	Vote Share of Major Parties Winning Margin (Number & Percentage Polarity of Parties Summary Result of Assembly Segment of Parliamentary Elections 2024, 2019, 2014, 2009, 2004 and 1999 Summary Result of Assembly Elections 2021, 2016, 2011, 2006, 2001, 1996, 1991, 1989, 1984, 1980 and 1977	24-44
	Polling Station Level Election Results	
7	Name and Number of Polling Station 2024, 2021, 2019, 2014, 2011 and 2009 Polling Station-wise Electors, Voters & Voters Turnout 2024, 2021, 2019, 2014, 2011 and 2009 Polling Station wise Elections Results 2024, 2021, 2019, 2014, 2011 and 2009	45-242
	Share of Assembly Constituency	
8	Share of Assembly Constituency - (Vidhan Sabha) in State, District and Parliamentary Constituency - (Lok Sabha)	243
	Socio-Economic Amenities (2011)	
9	Access to Administrative Units Agricultural, Manufacturing and Industrial Commodities Demographic Indicators Education Health & Manpower Drinking Water Supply Sanitation Entertainment and Recreations Infrastructure Power Food Allocation Distribution and Marketing of Agriculture Commodities Infrastructure Transport and Road Infrastructure Communication Banking and Financial Services Land Use Irrigation Source	244-259
10	Abbreviation & Sources	260-262
11	Disclaimer	263

Location & Political Map



Administrative Setup

List of Village Panchayat & Intermediate Panchayat (Block) Name - 2011

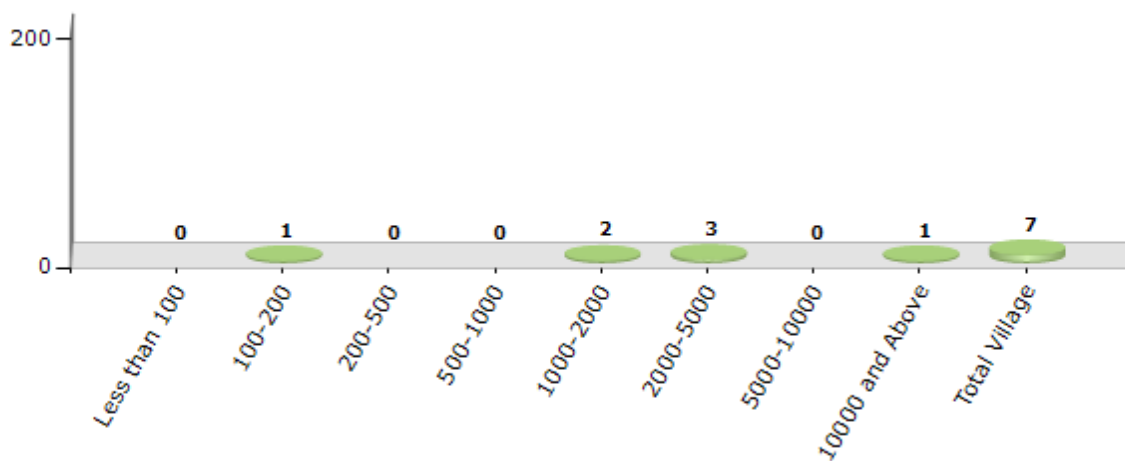
Village Name	Village Panchayat Name	Intermediate Panchayat Name
Agaramthen	Agaramthen	St. Thomas Mount
Kasbapuram	Agaramthen	St. Thomas Mount
Kovilancheri	Madurapakkam	St. Thomas Mount
Madurapakkam	Madurapakkam	St. Thomas Mount
Moolacheri	Madurapakkam	St. Thomas Mount
Mudichur	Mudichur	St. Thomas Mount
Vengapakkam	Agaramthen	St. Thomas Mount

Demographics

Number of Villages by Population Size - 2011

Less than 100	100-200	200-500	500-1000	1000-2000	2000-5000	5000-10000	10000 and Above	Total Village
0	1	0	0	2	3	0	1	7

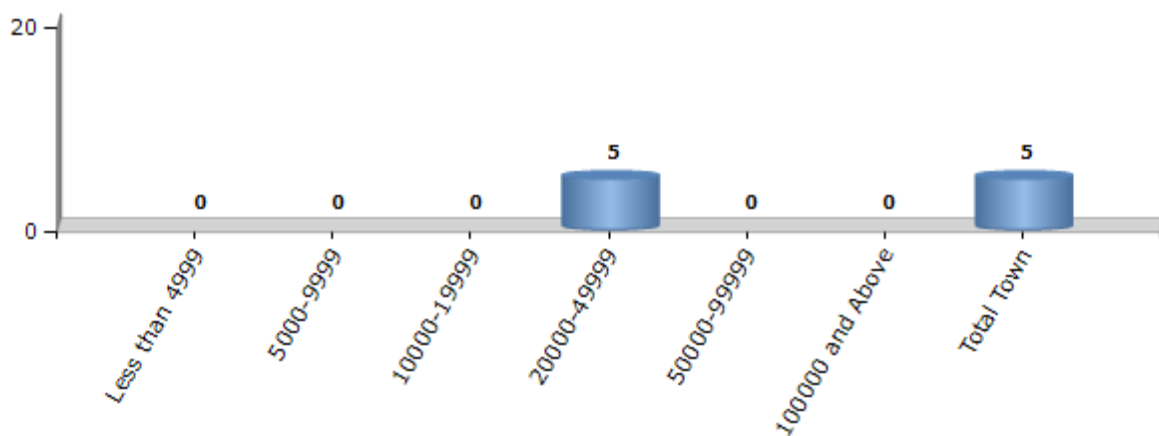
Number of Villages by Population Size - 2011



Number of Towns by Population Size - 2011

Less than 4999	5000-9999	10000-19999	20000-49999	50000-99999	100000 and Above	Total Town
0	0	0	5	0	0	5

Number of Towns by Population Size - 2011

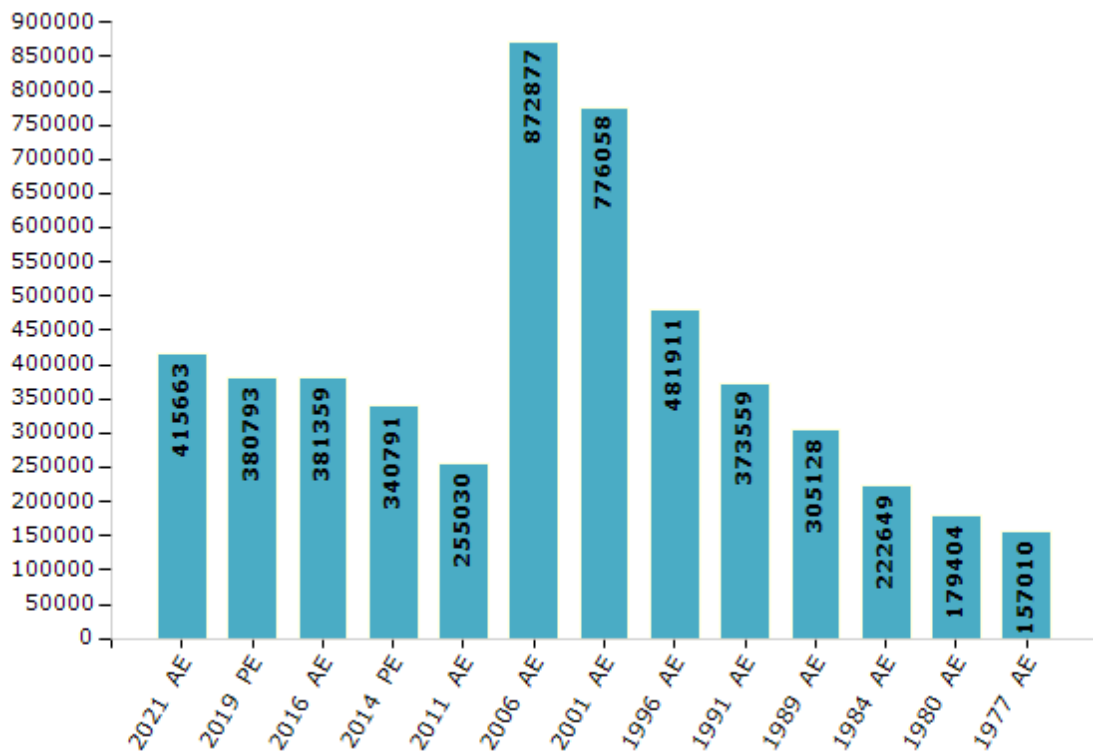


Electoral Features

Electors by Male & Female

Year	Male	Female	Others	Total	Year	Male	Female	Others	Total
2021 AE	206807	208802	54	415663	1999 PE	-	-	-	-
2019 PE	189985	190769	39	380793	1996 AE	251126	230785	-	481911
2016 AE	190968	190361	30	381359	1991 AE	197222	176337	-	373559
2014 PE	171772	168976	43	340791	1989 AE	160106	145022	-	305128
2011 AE	129224	125771	35	255030	1984 AE	115837	106812	-	222649
2009 PE	-	-	-	-	1980 AE	94582	84822	-	179404
2006 AE	445096	427781	-	872877	1977 AE	84177	72833	-	157010
2004 PE	-	-	-	-	1971 AE	-	-	-	-
2001 AE	405035	371023	-	776058	1967 AE	-	-	-	-

Number of Electors



Note : AE : Assembly Election, PE : Assembly Segment of Parliamentary Election

Historical Summary Election Results

Summary Result of Assembly Election - 2016

Candidate Name	Party	Votes	Votes %
Raja S R	DMK	101835	43.27
Rajendran C	AIADMK	87390	37.13
Chezhiyan M	DMDK	14559	6.19
Vedasubramaniam A	BJP	10327	4.39
Suresh R	PMK	7631	3.24
Naganathan B	NTK	5237	2.23
Mohamad Bilal S	SDPI	1135	0.48
Tamil Selvan X	IND	434	0.18
Dhanachezhiyan K	IND	301	0.13
Raja A	IND	280	0.12
Arul Santha Michael	IND	267	0.11
Arumugam P	KMDK	240	0.1
Thangavel T	IND	146	0.06
Ilanchezhiyan S	IND	117	0.05
Rajendran S	IND	93	0.04
Gopinath K	IND	81	0.03
Suresh R	IND	78	0.03
Raja P	IND	74	0.03
Sarangabani G	IND	65	0.03
Sivaraman S	IND	58	0.02
	NOTA	5007	2.13

Polling Station Level Election Results

Number and Name of Polling Stations (PS) (2021)

Number of Polling Stations	Name of Polling Stations	Number of Polling Stations	Name of Polling Stations
1	Govt.Adidravidar Nala Middle School Thiruneermalai Road, Kadaperi	16	Municiple Middle School, Kannadapaliyam Road, West Tambram South Phase 600045
1A	Govt.Adidravidar Nala Middle School Thiruneermalai Road, Kadaperi	16A	Municiple Middle School, Kannadapaliyam Road, West Tambram South Phase 600045
2	Govt.AdidravidarNalaMiddleSchoolThiruneermalaiRoad,Kadaperi	17	Municiple Middle School, Kannadapaliyam Road, West Tambram South Phase 600045
2A	Govt.AdidravidarNalaMiddleSchoolThiruneermalaiRoad,Kadaperi	18	Municiple Middle School, Kannadapaliyam Road, West Tambram South Phase 600045
3	Govt.AdidravidarNalaMiddleSchoolThiruneermalaiRoad,Kadaperi	19	Municiple Middle School, Kannadapaliyam Road, West Tambram South Phase 600045
3A	Govt.AdidravidarNalaMiddleSchoolThiruneermalaiRoad,Kadaperi	19A	Municiple Middle School, Kannadapaliyam Road, West Tambram South Phase 600045
4	Govt.Adidravidar Nala Middle School Thiruneermalai Road, Kadaperi	20	Municiple Middle School, Kannadapaliyam Road, West Tambram South Phase 600045
5	Govt.Adidravidar Nala Middle School Thiruneermalai Road, Kadaperi	20A	Municiple Middle School, Kannadapaliyam Road, West Tambram South Phase 600045
6	SeventhdayAdventistMat.School,G.S.TRoad,Kadaperi	21	Chennai Seva Sadhan Hr.Sec.School, New Building, West Tambram, 600 045. South Facing.(10th Custodian Point)
7	Seventhday Adventist Mat, School, G.S.T Road, Kadaperi West Tambram, South 600045	21A	Chennai Seva Sadhan Hr.Sec.School, New Building, West Tambram, 600 045. South Facing.(10th Custodian Point)
8	Seventhday Adventist Mat, School, G.S.T Road, Kadaperi West Tambram, South 600045	22	Chennai Seva Sadhan Hr.Sec.School, New Building, West Tambram, 600 045. East Facing (Biology Lab SSLC)
9	Seventhday Adventist Mat. School, G.S.T Road, Kadaperi West Tambram 600045	23	Chennai Seva Sadhan Hr.Sec.School, New Building, West Tambram, 600 045. South Facing (12th 'A' Room No 19)
9A	Seventhday Adventist Mat. School, G.S.T Road, Kadaperi West Tambram 600045	24	Avvai Middle School,19/7,Bagath Singh Street, Kasthuri bai Nagar West Tambram
10	Seventhday Adventist Mat. School, G.S.T Road, Kadaperi West Tambram 600045	25	Avvai Middle School,19/7,Bagath Singh Street, Kasthuri bai Nagar West Tambram
10A	Seventhday Adventist Mat. School, G.S.T Road, Kadaperi West Tambram 600045	26	Avvai Middle School,19/7,Bagath Singh Street, Kasthuri bai Nagar West Tambram
11	Seventhday Adventist Mat. School, G.S.T Road, Kadaperi West Tambram 600045	27	Sri Anand Jain Vidyalaya Mat, School,
12	Seventhday Adventist Mat. School, G.S.T Road, Kadaperi West Tambram 600045 North Facing (Class 9A1)	28	Sri Anand Jain Vidyalaya Mat, School,
13	Chennai Seva Sadhan Hr.Sec.School, New Building, West Tambram, West Phase 600045	29	Chennai Seva Sadhan Hr.Sec.School, New Building, West Tambram, 600 045. South Facing (12th 'B' Room No 18)
14	Chennai Seva Sadhan Hr.Sec.School, New Building, West Tambram, 600045. East Facing	29A	Chennai Seva Sadhan Hr.Sec.School, New Building, West Tambram, 600 045. South Facing (12th 'B' Room No 18)
14A	Chennai Seva Sadhan Hr.Sec.School, New Building, West Tambram, 600045. East Facing	30	Chennai Seva Sadhan Hr.Sec.School, New Building, West Tambram, 600 045. South Facing (12th 'E' Room No. 17)
15	Municiple Middle School, Kannadapaliyam Road, West Tambram South Phase 600045	30A	Chennai Seva Sadhan Hr.Sec.School, New Building, West Tambram, 600 045. South Facing (12th 'E' Room No. 17)

Contd....

Polling Station Level Election Results

Polling Station-wise Votes Secured by Overall Top Five Parties in Tambaram Assembly in Assembly Election (AE) under Sriperumbudur Parliamentary Constituency in Tamil Nadu (2021)

Number of Polling Station	Winner - Raja.S.R (DMK)	Runner-up - Chinnaiyah. T.K.M (AIADMK)	3rd - Elango.Siva (MNM)	4th - Suresh kumar.T (NTK)	5th - Karikalan.M (AMMKMNKZ)	NOTA	Other	Total Votes Secured
26	461	228	27	56	15	3	11	801
27	244	144	52	46	4	4	5	499
28	342	149	27	49	9	10	4	590
29	214	100	18	28	9	2	7	378
29A	208	107	10	13	6	4	4	352
30	191	100	17	26	4	6	3	347
30A	214	110	10	19	9	3	7	372
31	428	138	18	31	17	5	7	644
32	253	167	13	39	8	5	5	490
33	192	129	13	45	8	6	5	398
33A	192	153	21	38	6	2	12	424
34	219	143	23	31	5	1	5	427
35	182	79	12	40	7	3	5	328
35A	169	97	11	26	1	0	1	305
36	222	116	16	42	29	2	12	439
37	185	97	15	25	4	0	7	333
37A	201	106	15	17	3	1	5	348
38	181	118	53	27	2	6	13	400
39	NV	NV	NV	NV	NV	NV	NV	NV
39A	152	158	14	16	4	2	7	353
40	204	195	25	49	7	5	8	493
41	258	177	32	33	4	2	4	510
42	179	161	38	21	2	2	6	409
43	202	180	20	41	11	7	4	465
44	222	99	17	21	12	3	3	377
45	199	238	32	26	12	4	9	520
46	191	155	65	13	3	5	4	436
47	121	83	39	16	0	1	1	261
48	214	232	59	37	7	10	6	565
49	119	158	32	19	7	4	2	341
49A	87	161	52	12	5	2	0	319
50	100	160	32	27	3	8	3	333
50A	105	176	37	17	0	7	2	344
51	112	180	50	19	6	2	4	373
52	103	162	40	13	3	2	3	326

Contd....

Polling Station Level Election Results

Winner, Runner-up and 3rd Party Position & Winning Margin According to Polling Stations in Tambram Assembly in Assembly Election (AE) under Sriperumbudur Parliamentary Constituency in Tamil Nadu (2021)

Polling Station Number	Winner Party	Winner Votes (%)	Runner-up Party	Runner-up Votes (%)	Winning Margin Votes (%)	Third Party	Third Party Votes (%)	Other Votes (%)
54A	AIADMK	160 (43.72)	DMK	114 (31.15)	46 (12.57)	MNM	49 (13.39)	43 (11.75)
55	AIADMK	206 (45.18)	DMK	158 (34.65)	48 (10.53)	MNM	61 (13.38)	31 (6.8)
56	DMK	138 (39.43)	AIADMK	113 (32.29)	25 (7.14)	MNM	68 (19.43)	31 (8.86)
57	DMK	179 (40.41)	AIADMK	166 (37.47)	13 (2.94)	MNM	56 (12.64)	42 (9.48)
58	AIADMK	242 (55.89)	DMK	125 (28.87)	117 (27.02)	MNM	45 (10.39)	21 (4.85)
59	AIADMK	109 (37.2)	DMK	108 (36.86)	1 (0.34)	MNM	48 (16.38)	28 (9.56)
59A	DMK	125 (38.94)	AIADMK	120 (37.38)	5 (1.56)	MNM	53 (16.51)	23 (7.17)
60	AIADMK	148 (46.25)	DMK	92 (28.75)	56 (17.5)	MNM	52 (16.25)	28 (8.75)
61	AIADMK	147 (42.86)	DMK	131 (38.19)	16 (4.67)	MNM	33 (9.62)	32 (9.33)
62	AIADMK	192 (45.39)	DMK	143 (33.81)	49 (11.58)	MNM	49 (11.58)	39 (9.22)
62A	AIADMK	161 (40.76)	DMK	145 (36.71)	16 (4.05)	MNM	61 (15.44)	28 (7.09)
63	DMK	179 (43.77)	AIADMK	147 (35.94)	32 (7.83)	MNM	54 (13.2)	29 (7.09)
64	AIADMK	134 (39.18)	DMK	124 (36.26)	10 (2.92)	MNM	50 (14.62)	34 (9.94)
65	AIADMK	138 (42.99)	DMK	99 (30.84)	39 (12.15)	MNM	60 (18.69)	24 (7.48)
66	DMK	310 (59.96)	AIADMK	109 (21.08)	201 (38.88)	MNM	40 (7.74)	58 (11.22)
67	DMK	113 (45.93)	AIADMK	90 (36.59)	23 (9.34)	MNM	30 (12.2)	13 (5.28)
67A	AIADMK	109 (40.22)	DMK	106 (39.11)	3 (1.11)	MNM	41 (15.13)	15 (5.54)
68	DMK	184 (41.82)	AIADMK	171 (38.86)	13 (2.96)	MNM	42 (9.55)	43 (9.77)
69	DMK	174 (45.31)	AIADMK	135 (35.16)	39 (10.15)	MNM	37 (9.64)	38 (9.9)
70	DMK	247 (48.81)	AIADMK	168 (33.2)	79 (15.61)	MNM	53 (10.47)	38 (7.51)
71	DMK	293 (50.96)	AIADMK	160 (27.83)	133 (23.13)	NTK	40 (6.96)	82 (14.26)
72	DMK	153 (52.4)	AIADMK	76 (26.03)	77 (26.37)	AMMKMNKZ	23 (7.88)	40 (13.7)
73	DMK	306 (61.94)	AIADMK	104 (21.05)	202 (40.89)	NTK	37 (7.49)	47 (9.51)
73A	DMK	336 (64.37)	AIADMK	126 (24.14)	210 (40.23)	NTK	22 (4.21)	38 (7.28)
74	DMK	158 (44.26)	AIADMK	103 (28.85)	55 (15.41)	NTK	44 (12.32)	52 (14.57)
74A	DMK	165 (45.83)	AIADMK	113 (31.39)	52 (14.44)	MNM	46 (12.78)	36 (10)
75	DMK	326 (50.62)	AIADMK	195 (30.28)	131 (20.34)	MNM	47 (7.3)	76 (11.8)
76	DMK	218 (58.13)	AIADMK	77 (20.53)	141 (37.6)	NTK	39 (10.4)	41 (10.93)
76A	DMK	248 (59.47)	AIADMK	107 (25.66)	141 (33.81)	NTK	24 (5.76)	38 (9.11)
77	DMK	225 (51.25)	AIADMK	119 (27.11)	106 (24.14)	NTK	47 (10.71)	48 (10.93)
77A	DMK	243 (54.73)	AIADMK	122 (27.48)	121 (27.25)	MNM	34 (7.66)	45 (10.14)
78	DMK	217 (48.87)	AIADMK	141 (31.76)	76 (17.11)	MNM	42 (9.46)	44 (9.91)
79	DMK	258 (46.74)	AIADMK	163 (29.53)	95 (17.21)	NTK	66 (11.96)	65 (11.78)
80	DMK	263 (48.35)	AIADMK	168 (30.88)	95 (17.47)	MNM	51 (9.38)	62 (11.4)
81	AIADMK	246 (41.28)	DMK	215 (36.07)	31 (5.21)	MNM	77 (12.92)	58 (9.73)
82	AIADMK	213 (42.43)	DMK	189 (37.65)	24 (4.78)	MNM	47 (9.36)	53 (10.56)
83	AIADMK	174 (45.55)	DMK	139 (36.39)	35 (9.16)	MNM	36 (9.42)	33 (8.64)

Contd....

Socio-Economic Amenities - Rural

Access to Education Facilities

Particulars	Number of Villages (% of Population)				
	Available	Not Available	If Not Available (Distance of Nearest Facility)		
			A	B	C
Govt. Primary School	5 (90)	2 (10)	2 (10)	0 (0)	0 (0)
Private Primary School	2 (72)	5 (28)	0 (0)	0 (0)	0 (0)
Govt. Middle School	2 (25)	5 (75)	4 (18)	0 (0)	0 (0)
Private Middle School	2 (72)	5 (28)	0 (0)	0 (0)	0 (0)
Govt. Secondary School	0 (0)	7 (100)	5 (28)	0 (0)	0 (0)
Private Secondary School	2 (72)	5 (28)	0 (0)	0 (0)	0 (0)
Govt. Senior Secondary School	0 (0)	7 (100)	7 (100)	0 (0)	0 (0)
Private Senior Secondary School	0 (0)	7 (100)	0 (0)	0 (0)	0 (0)
Govt. Arts and Science Degree College	0 (0)	7 (100)	0 (0)	5 (96)	2 (4)
Private Arts and Science Degree College	0 (0)	7 (100)	0 (0)	0 (0)	0 (0)
Govt. Engineering College	0 (0)	7 (100)	0 (0)	0 (0)	0 (0)
Private Engineering College	0 (0)	7 (100)	3 (35)	2 (61)	2 (4)
Govt. Medicine College	0 (0)	7 (100)	0 (0)	0 (0)	0 (0)
Private Medicine College	0 (0)	7 (100)	0 (0)	0 (0)	7 (100)
Govt. Management Institute	0 (0)	7 (100)	0 (0)	5 (96)	2 (4)
Private Management Institute	0 (0)	7 (100)	0 (0)	0 (0)	0 (0)
Govt. Polytechnic	0 (0)	7 (100)	0 (0)	0 (0)	0 (0)
Private Polytechnic	0 (0)	7 (100)	2 (25)	4 (65)	1 (10)
Govt. Vocational Training School/ITI	0 (0)	7 (100)	0 (0)	0 (0)	0 (0)
Private Vocational Training School/ITI	0 (0)	7 (100)	0 (0)	4 (81)	3 (19)
Govt. Non Formal Training Centre	5 (90)	2 (10)	2 (10)	0 (0)	0 (0)
Private Non Formal Training Centre	0 (0)	7 (100)	0 (0)	0 (0)	0 (0)
Govt. School For Disabled	1 (56)	6 (44)	0 (0)	3 (24)	3 (19)
Private School For Disabled	0 (0)	7 (100)	0 (0)	0 (0)	0 (0)
Government Others	0 (0)	7 (100)	0 (0)	0 (0)	0 (0)
Private Others	0 (0)	7 (100)	0 (0)	0 (0)	0 (0)

Note : Distance A : Less than 5 km; B : Between 5-10 km; C : 10+ km.; Source : Data Analysis is based on 2011 Census.

DISCLAIMER

The Terms of Use and Disclaimer of Datanet India Private Limited (hereinafter referred to as "Datanet") for use of this analysis report of **Tambaram Assembly Constituency (Tambaram Vidhan Sabha)** :-

1. **Assembly Factbook™** is a Registered Trade Mark owned by Datanet.
2. All the maps are sketched and graphical representation only and have not been drawn to the scale and also not to represent the actual geographical area or boundary of the unit.
3. The data for the aforesaid analysis is based on authentic sources and has been culled from the various publications of Census, CSO and NSSO for district and block level data, various central and state government departments, Central & State Elections Commissions and the concerned Returning Officers' releases, Electoral Rolls, Election results and allied publications, internal assessment, surveys, estimates and analysis. Therefore, certain adjustment of data at micro level may have been done to arrive closer to the macro data.
4. Data have been provided on an "As Is" and "As AVAILABLE" basis
5. The colours shown in the maps or diagram and charts of a particular party, alliance or AC are indicative and do not represent them.
6. This publication which includes maps, sheets, graphs and data would be the property under copyright of Datanet only. The user may use these for its internal study, analysis and research purposes. It's public display, re-selling or any commercial uses by the user are not allowed.
7. Datanet has taken due care and caution in compilation and processing of data and allied information, but does not guarantee the accuracy, adequacy or completeness of any information/analysis and will be not responsible for any errors or omissions or for the results obtained from the use of such information/analysis.
8. All the contents for the publication have been culled from various authentic sources and Datanet reasonably believes such sources to be reliable, but does not make any representations, express or implied as to the accuracy or fitness of use of such information. The information or contents of the information/analysis do not constitute advice and should not be relied upon in making (or refraining from making) any decision. Any reliance placed upon the information provided by Datanet is the sole responsibility and strictly at the user's risk.
9. In no event will Datanet be liable for any damages (including, without limitation, damages for loss of business projects, or loss of profits) arising in contract, tort or otherwise from the use of or inability to use any of its contents, or from any action taken (or refrained from being taken) as a result of using the analysis or any of its contents. Datanet its directors, owners, editors, officials, employees, distributor and agents or any associate will not be liable for any errors in the information contained or any consequences arising from the use of the contents of the provided information/analysis.
10. If any provision of these terms and conditions is held invalid or illegal or unenforceable for any reason by any court of competent jurisdiction, such provision shall be severed and the remainder of provisions of the terms and conditions shall continue in full force and effect as if the Term of Use had been executed with the invalid, illegal or unenforceable provision eliminated.
11. If there are any discrepancies in the information provided, please bring it to attention of Datanet for suitable rectification measures.

Buy Online This Complete Book At
Datanet India eBooks Store

www.indiastatpublications.com

or go directly at

[http://www.indiastatpublications.com/
Assembly_factbook/Tamil_Nadu/Sriperumbudur/Tambaram](http://www.indiastatpublications.com/Assembly_factbook/Tamil_Nadu/Sriperumbudur/Tambaram)

 **indiastat**elections

