



Tamil Nadu

# Assembly Factbook™

Sankarankovil Assembly Constituency



Key Electoral Data of Sankarankovil  
Assembly Constituency (Vidhan Sabha)

Tamil Nadu

# **Assembly Factbook™**

Sankarankovil Assembly Constituency



Sankarankovil Vidhan Sabha

## **Editor & Director**

Dr. R.K. Thukral

## **Research Editor**

Dr. Shafeeq Rahman

## **Compiled, Researched and Published by Datanet India Pvt. Ltd.**

D-100, 1st Floor,

Okhla Industrial Area, Phase-I,  
New Delhi- 110020.

Ph.: 91-11- 43580781-84

Email : support@indiastatpublications.com

Website : www.indiastatelections.com

## **Online Book Store :**

www.indiastatpublications.com

**Report No. :** AFB/TN-219-0125

**ISBN :** 978-93-5313-848-6

**First Edition :** January, 2018

**Eighth Updated Edition :** January, 2025

**Price :** Rs. 11500/-

US\$ 310

**© Datanet India Pvt. Ltd.**

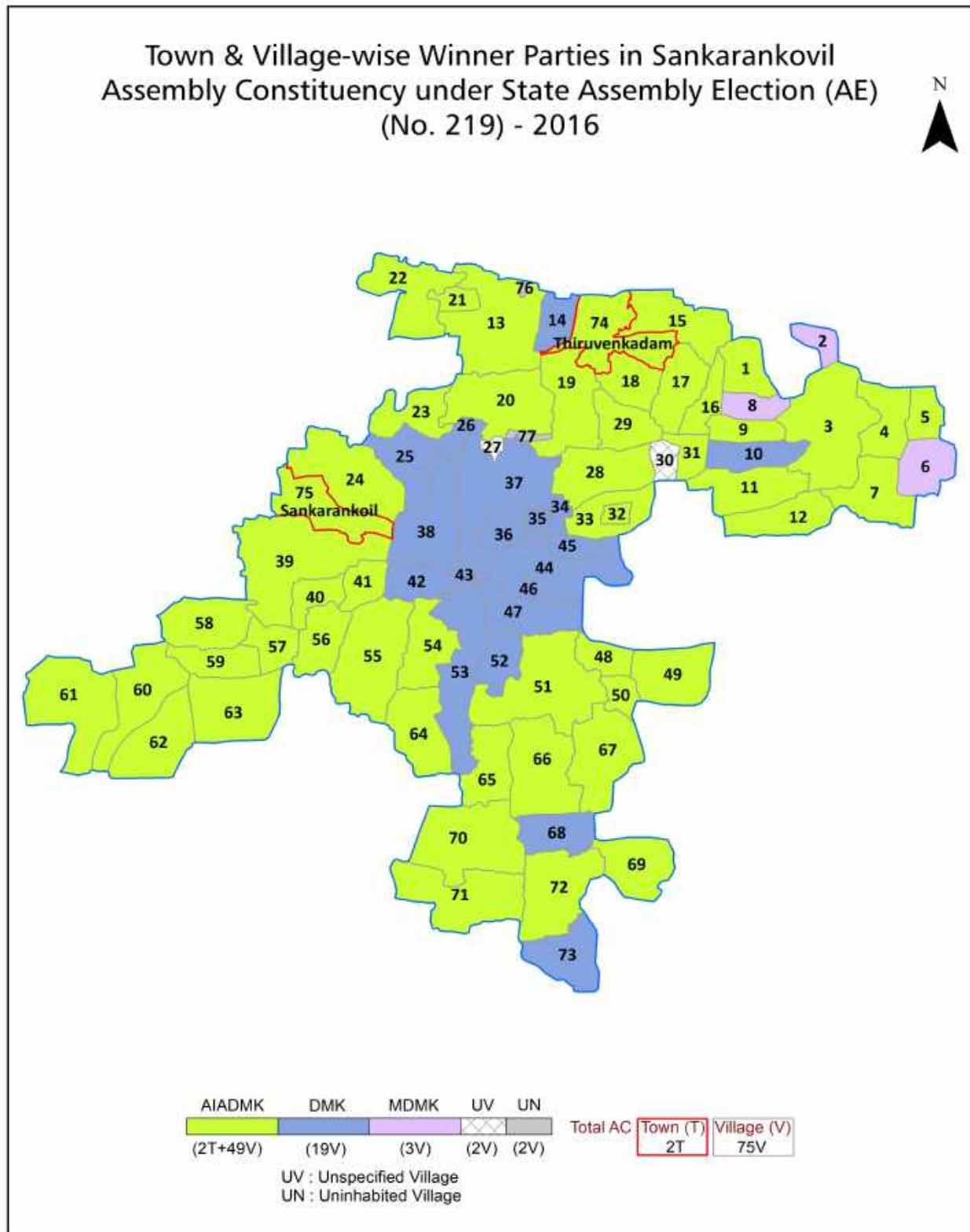
All rights reserved. No part of this book may be reproduced, stored in a retrieval system or transmitted in any form or by any means, mechanical photocopying, photographing, scanning, recording or otherwise without the prior written permission of the publisher. Please refer to Disclaimer at page no. 242 for the use of this publication.

Printed in India

## Contents

No.	Particulars	Page No.
	<b>Introduction</b>	
1	Assembly Constituency - (Vidhan Sabha) at a Glance   Features of Assembly as per Delimitation Commission of India (2008)	1-2
	<b>Location and Political Maps</b>	
2	Location Map   Boundaries of Assembly Constituency - (Vidhan Sabha) in District   Boundaries of Assembly Constituency under Parliamentary Constituency - (Lok Sabha)   Town & Village-wise Winner Parties- 2024, 2021, 2019, 2016, 2014, 2011 and 2009	3-11
	<b>Administrative Setup (2011)</b>	
3	District   Sub-district   Towns   Villages   Inhabited Villages   Uninhabited Villages   Village Panchayat   Intermediate Panchayat	12-16
	<b>Demographics (2011)</b>	
4	Population   Households   Rural/Urban Population   Towns and Villages by Population Size   Sex Ratio (Total & 0-6 Years)   Religious Population   Social Population   Literacy Rate	17-18
	<b>Electoral Features</b>	
5	Important Dates of Last Elections Held   Electors by Gender   Service Electors   Voters   Voters Turnout   Polling Stations & Average Number of Electors per Polling Station   Electors by Age Group   Present Elected Representatives	19-24
	<b>Historical Summary Election Results</b>	
6	Vote Share of Major Parties   Winning Margin (Number & Percentage)   Polarity of Parties   Summary Result of Assembly Segment of Parliamentary Elections 2024, 2019, 2014, 2009, 2004 and 1999   Summary Result of Assembly Elections 2021, 2016, 2011, 2006, 2001, 1996, 1991, 1989, 1984, 1980, 1977, 1971 and 1967	25-46
	<b>Polling Station Level Election Results</b>	
7	Name and Number of Polling Station 2024, 2021, 2019, 2016, 2014, 2011 and 2009   Polling Station-wise Electors, Voters & Voters Turnout 2024, 2021, 2019, 2016, 2014, 2011 and 2009   Polling Station wise Elections Results 2024, 2021, 2019, 2016, 2014, 2011 and 2009	47-226
	<b>Share of Assembly Constituency</b>	
8	Share of Assembly Constituency - (Vidhan Sabha) in State, District and Parliamentary Constituency - (Lok Sabha)	227
	<b>Socio-Economic Amenities (2011)</b>	
9	Access to Administrative Units   Agricultural, Manufacturing and Industrial Commodities   Demographic Indicators   Education   Health & Manpower   Drinking Water Supply   Sanitation   Entertainment and Recreations Infrastructure   Power   Food Allocation Distribution and Marketing of Agriculture Commodities Infrastructure   Transport and Road Infrastructure   Communication   Banking and Financial Services   Land Use   Irrigation Source	228-238
10	<b>Abbreviation &amp; Sources</b>	239-241
11	<b>Disclaimer</b>	242

## Location & Political Map



## Administrative Setup

### List of Village Panchayat & Intermediate Panchayat (Block) Name

Village Name	Village Panchayat Name	Intermediate Panchayat Name
A.Karisalkulam	A. Karisalkulam	Kuruvikulam
Achchampatti	Achampatti	Melaneelithanallur
Alagapuri	Alagapuri , Chidambarapuram	Kuruvikulam
Alangulam	K.Alankulam	Kuruvikulam
Appaneri	Appaneri	Kuruvikulam
Athipatti	Athipatti	Kuruvikulam
Ayyaneri	Ayyaneri	Kuruvikulam
Chattrappatti	Chattrapatti	Kuruvikulam
Chettikulam	Usilankulam	Kuruvikulam
Chinnakovilankulam	Chinnakovilankulam	Melaneelithanallur
Chitrampatti	Chitrampatti	Kuruvikulam
Devarkulam A.	Devarkulam	Melaneelithanallur
Echchanda	Echanda	Melaneelithanallur
Ilaiyarsanendal	Venkatachalapuram, Ilayarsanenda	Kuruvikulam
Ilandaikulam	Ilandaikulam	Melaneelithanallur
K.Karisalkulam	K.Karisalkulam	Kuruvikulam
Kalappalankulam	Kalappalankulam	Kuruvikulam
Kalingappatti	Kalingapatti	Kuruvikulam
Kalppakulam	Kalappakulam	Sankarankoil
Karisattan	Karisathan	Kuruvikulam
Keelaneelidanallur	Keelaneelithanallur	Melaneelithanallur
Ko.Maruthappapuram	Ko.Maruthappapuram	Melaneelithanallur
Kulakkattakurichi	Kulakattakurichi	Kuruvikulam
Kulasekaramangalam	Kulasekaramangalam	Melaneelithanallur
Kulasekarapperi	Chattrapatti	Kuruvikulam
Kurukkalpatti	Kurukkalpatti	Melaneelithanallur
Kurunjakulam	Kurunjaikulam	Kuruvikulam
Kuruvikulam (North)	Kuruvikulam (North)	Kuruvikulam
Kuruvikulam (South)	Kuruvikulam (South)	Kuruvikulam

Contd....

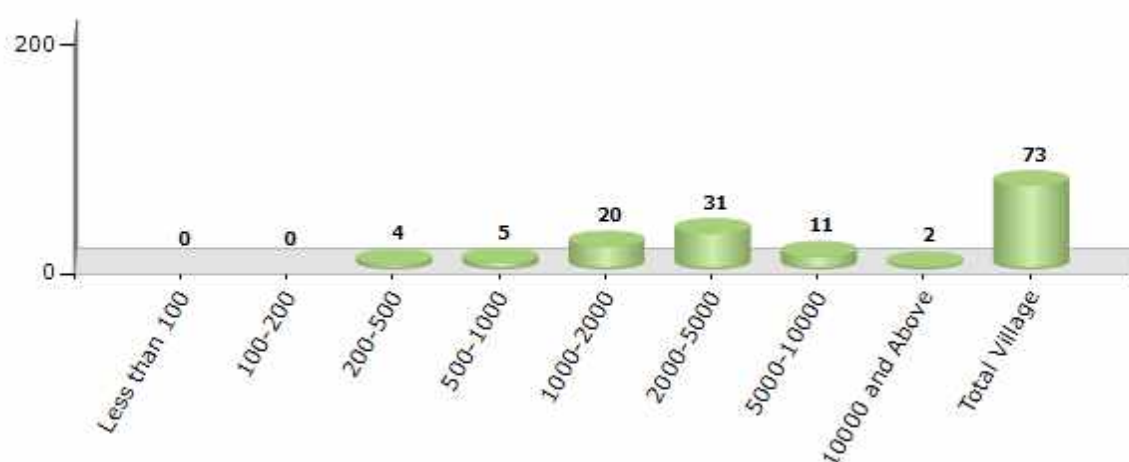


## Demographics

### Number of Villages by Population Size - 2011

Less than 100	100-200	200-500	500-1000	1000-2000	2000-5000	5000-10000	10000 and Above	Total Village
0	0	4	5	20	31	11	2	73

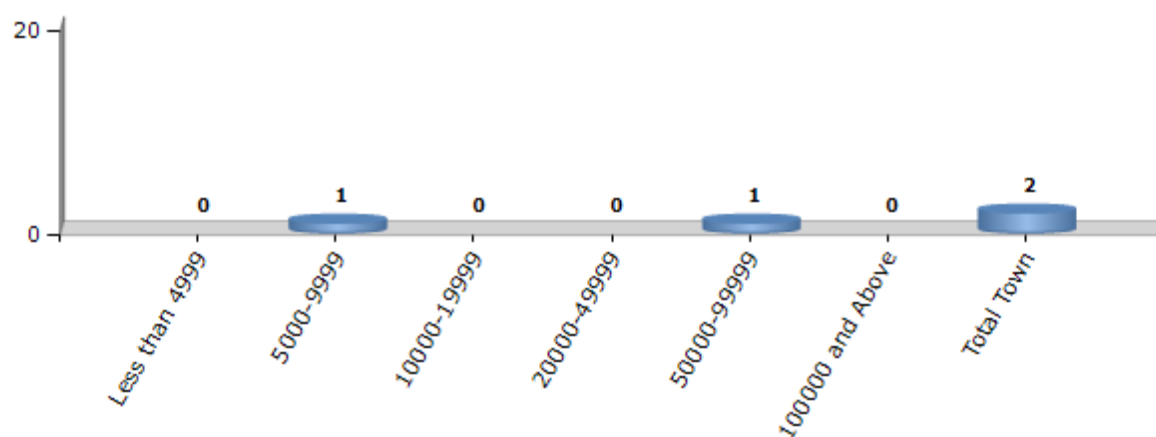
Number of Villages by Population Size - 2011



### Number of Towns by Population Size - 2011

Less than 4999	5000-9999	10000-19999	20000-49999	50000-99999	100000 and Above	Total Town
0	1	0	0	1	0	2

Number of Towns by Population Size - 2011

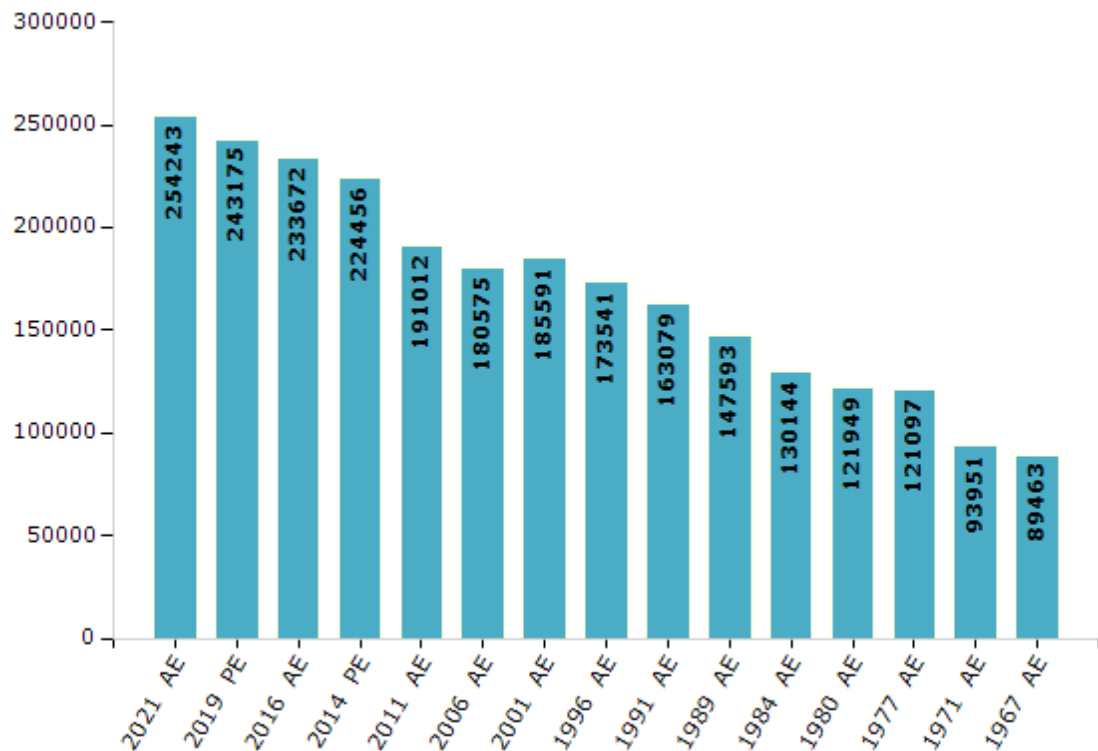


## Electoral Features

### Electors by Male & Female

Year	Male	Female	Others	Total	Year	Male	Female	Others	Total
2021 AE	123822	130416	5	254243	1999 PE	-	-	-	-
2019 PE	119062	124109	4	243175	1996 AE	85012	88529	-	173541
2016 AE	114398	119269	5	233672	1991 AE	79934	83145	-	163079
2014 PE	111049	113405	2	224456	1989 AE	72655	74938	-	147593
2011 AE	95689	95323	-	191012	1984 AE	63901	66243	-	130144
2009 PE	-	-	-	-	1980 AE	59548	62401	-	121949
2006 AE	88250	92325	-	180575	1977 AE	59267	61830	-	121097
2004 PE	-	-	-	-	1971 AE	45374	48577	-	93951
2001 AE	90200	95391	-	185591	1967 AE	-	-	-	89463

Number of Electors



**Note :** AE : Assembly Election, PE : Assembly Segment of Parliamentary Election



## Historical Summary Election Results

### Summary Result of Assembly Election - 2016

Candidate Name	Party	Votes	Votes %
Rajalakshmi M	AIADMK	78751	44.36
Anbumani G	DMK	64262	36.2
Sadhan Thirumalaikumar T Dr	MDMK	20807	11.72
Gunasekaran K	BJP	4242	2.39
Amutha	NTK	2476	1.39
Murugan K	AIFB	1042	0.59
Rajan A	IND	782	0.44
Sureshkumar S	PMK	645	0.36
Subashini S	TMMK	579	0.33
Mariappan S	IND	457	0.26
Subbulakshmi P	SHS	341	0.19
Nagarajan M	IND	304	0.17
Velladurai P	IND	284	0.16
Venni Udaiyar S	JKNPP	160	0.09
Muthu M	TAVK	120	0.07
	NOTA	2258	1.27

## Polling Station Level Election Results

### Number and Name of Polling Stations (PS) (2021)

Number of Polling Stations	Name of Polling Stations	Number of Polling Stations	Name of Polling Stations
1	Panchayat Union Primary School, West Side, Western Portion, Puliampatti.	16A	36 Grama Senai Thalaivar High School, East Side Building North Car Street, Sankarankovil
2	Panchayat Union Primary School, South Building, Western Portion, Puliampatti.	17	Gomathi Ambal Govt.Boys Hr.Sec.Schoolwest Wing Room No: 35 South Building West Side Railway Feeder Road, Sankarankovil,
3	Panchayat Union Primary School, West Side, Eastern Portion, Puliampatti.	17A	Gomathi Ambal Govt.Boys Hr.Sec.Schoolwest Wing Room No: 35 South Building West Side Railway Feeder Road, Sankarankovil,
4	Panchayat Union Primary School ,East Side , Puliampatti	18	Gomathi Ambal Govt.Boys Hr.Sec. School, West Wing, Room No :40 South Building, West Side Railway Feeder Road, Sankarankovil.
4A	Panchayat Union Primary School ,East Side , Puliampatti	18A	Gomathi Ambal Govt.Boys Hr.Sec. School, West Wing, Room No :40 South Building, West Side Railway Feeder Road, Sankarankovil.
5	Annai Velankanni Hr . Sec. School New South Building North Portion, Rajapalayam Road, Kalappakulam	19	Gomathi Ambal Govt. Hr.Se.School For Boysroom No : 38 Eastern Side Middle Building Railway Feeder Road, Sankarankovil,
6	Annai Velankanni Hr . Sec. School , New South Building South Portion, Rajapalayam Road, Kalappakulam	19A	Gomathi Ambal Govt. Hr.Se.School For Boysroom No : 38 Eastern Side Middle Building Railway Feeder Road, Sankarankovil,
7	Annai Velankanni Hr Sec. School, New Building Northern Portion, Rajapalayam Road, Kalappakulam	20	Gomathi Ambal Govt.Boys Hr.Sec.School , Room No 19 North Side Railway Feeder Road, Sankarankovil,
7A	Annai Velankanni Hr Sec. School, New Building Northern Portion, Rajapalayam Road, Kalappakulam	20A	Gomathi Ambal Govt.Boys Hr.Sec.School , Room No 19 North Side Railway Feeder Road, Sankarankovil,
8	Annai Velankanni Hr.Sec.School , West Side, Rajapalayam Road, Kalappakulam	21	Gomathi Ambal Govt.Boys Hr.Sec.School,Room No : 20 North Side Railway Feeder Road, Sankarankovil,
9	Thirumuruga Kirubanathavariyar Swamigal Primary Schoolneshavalar Colony Elavankulam Road, Kalappakulam	22	Gomathi Ambal Govt.Hr.Sec.School For Boys Room No : 21 South Building Eastern Side Railway Feeder Road Sankarankovil
9A	Thirumuruga Kirubanathavariyar Swamigal Primary Schoolneshavalar Colony Elavankulam Road, Kalappakulam	22A	Gomathi Ambal Govt.Hr.Sec.School For Boys Room No : 21 South Building Eastern Side Railway Feeder Road Sankarankovil
10	Hindu Primary School , Kalappakulam	23	Mahathma Nursery And Primary School, West Building, North Portion,Sankarankovil
10A	Hindu Primary School , Kalappakulam	24	T.D.T.A Primary School ,North Building Northern Portion,Mission Valagam, Mainroad, Sankarankovil
11	Hindu Primary School West Portion Seevalarayanendal, H/O Kalappakulam	25	T.D.T.A Primary School ,North Building Southern Portion, Mission Valagam, Mainroad, Sankarankovil
12	Hindu Primary School East Portion ,Seevalarayanendal, H/O Kalappakulam	26	0.929 Sankarankovil Co Operative Store, Southern Portion, Main Road, Sankarankovil
13	Govt.Girls Hr.Sec.School, Room No 14 Sankarankovil	26A	0.929 Sankarankovil Co Operative Store, Southern Portion, Main Road, Sankarankovil
13A	Govt.Girls Hr.Sec.School, Room No 14 Sankarankovil	27	Gomathi Primary School , Main Building North Portion Lakshmipuram 3Nd Street Sankarankovil
14	Govt.Girls Hr.Sec.School, I Floor Southern Block Eastern Portion Sankarankovil	27A	Gomathi Primary School , Main Building North Portion Lakshmipuram 3Nd Street Sankarankovil
15	36 Grama Senai Thalaivar Primary School North Building North Car Street Sankarankovil	28	Municipal Middle School, South Building, Bharathiyar 5Th Street, Sankarankovil
16	36 Grama Senai Thalaivar High School, East Side Building North Car Street, Sankarankovil	29	Municipal Middle School,West Building,Bharathiyar 5Th Street, Sankarankovil

Contd....

## Polling Station Level Election Results

### Polling Station-wise Votes Secured by Overall Top Five Parties in Sankarankovil Assembly in Assembly Election (AE) under Tenkasi Parliamentary Constituency in Tamil Nadu (2021)

Number of Polling Station	Winner - Raja E (DMK)	Runner-up - Rajalakshmi V M (AIADMK)	3rd - Annadurai R (AMMKMNKZ)	4th - Mahendra kumari P (NTK)	5th - Prabhu K (MNM)	NOTA	Other	Total Votes Secured
25	228	230	23	58	26	8	5	578
26	177	184	47	65	21	15	4	513
26A	168	241	37	28	20	6	3	503
27	231	159	15	51	29	12	2	499
27A	222	186	12	30	25	3	9	487
28	295	210	34	76	26	13	12	666
29	227	175	20	75	26	10	5	538
29A	203	215	17	54	34	7	10	540
30	289	212	9	73	15	7	14	619
31	199	129	10	45	25	1	3	412
31A	183	184	5	22	19	5	5	423
32	259	197	9	54	28	11	5	563
32A	226	236	11	26	24	10	7	540
33	296	297	20	51	40	15	10	729
34	161	214	13	33	26	6	2	455
34A	227	149	8	30	12	6	2	434
35	178	151	10	48	21	9	4	421
35A	195	179	6	30	17	11	5	443
36	359	38	59	24	4	1	0	485
36A	449	28	36	18	3	1	6	541
37	309	36	20	13	3	3	3	387
37A	339	29	12	11	4	2	3	400
38	159	151	14	52	20	4	1	401
38A	160	228	14	32	24	4	2	464
39	261	76	81	31	10	5	3	467
39A	259	102	63	18	6	2	11	461
40	366	268	21	78	7	9	28	777
41	315	58	38	39	3	0	4	457
41A	372	52	25	9	2	1	6	467
42	163	220	6	28	7	2	3	429
42A	166	144	6	34	7	3	6	366
43	164	157	9	23	17	8	4	382
44	223	137	147	31	8	7	0	553
44A	239	191	97	21	7	10	3	568
45	281	135	142	17	2	2	4	583

Contd....

## Polling Station Level Election Results

**Winner, Runner-up and 3rd Party Position & Winning Margin According to Polling Stations in Sankarankovil Assembly in Assembly Election (AE) under Tenkasi Parliamentary Constituency in Tamil Nadu (2021)**

Polling Station Number	Winner Party	Winner Votes (%)	Runner-up Party	Runner-up Votes (%)	Winning Margin Votes (%)	Third Party	Third Party Votes (%)	Other Votes (%)
46	DMK	270 (42.52)	AIADMK	192 (30.24)	78 (12.28)	AMMKMNKZ	123 (19.37)	50 (7.87)
47	DMK	287 (40.42)	AIADMK	274 (38.59)	13 (1.83)	NTK	68 (9.58)	81 (11.41)
48	AIADMK	267 (50.19)	DMK	197 (37.03)	70 (13.16)	NTK	29 (5.45)	39 (7.33)
49	DMK	222 (46.15)	AIADMK	160 (33.26)	62 (12.89)	NTK	38 (7.9)	61 (12.68)
50	AIADMK	228 (47.6)	DMK	154 (32.15)	74 (15.45)	NTK	45 (9.39)	52 (10.86)
50A	AIADMK	302 (56.45)	DMK	156 (29.16)	146 (27.29)	NTK	27 (5.05)	50 (9.35)
51	AIADMK	250 (55.07)	DMK	148 (32.6)	102 (22.47)	NTK	28 (6.17)	28 (6.17)
51A	AIADMK	254 (51.21)	DMK	187 (37.7)	67 (13.51)	NTK	18 (3.63)	37 (7.46)
52	DMK	311 (49.68)	AIADMK	235 (37.54)	76 (12.14)	NTK	56 (8.95)	24 (3.83)
53	DMK	298 (48.38)	AIADMK	226 (36.69)	72 (11.69)	NTK	57 (9.25)	35 (5.68)
54	DMK	299 (48.54)	AIADMK	245 (39.77)	54 (8.77)	NTK	37 (6.01)	35 (5.68)
55	DMK	416 (54.03)	AIADMK	270 (35.06)	146 (18.97)	NTK	54 (7.01)	30 (3.9)
56	DMK	259 (62.56)	AIADMK	113 (27.29)	146 (35.27)	NTK	17 (4.11)	25 (6.04)
57	DMK	356 (48.37)	AIADMK	293 (39.81)	63 (8.56)	NTK	52 (7.07)	35 (4.76)
58	AIADMK	214 (38.84)	DMK	190 (34.48)	24 (4.36)	NTK	78 (14.16)	69 (12.52)
59	AIADMK	181 (47.76)	DMK	123 (32.45)	58 (15.31)	NTK	51 (13.46)	24 (6.33)
60	DMK	278 (39.89)	AIADMK	263 (37.73)	15 (2.16)	NTK	114 (16.36)	42 (6.03)
61	DMK	483 (60.68)	AIADMK	229 (28.77)	254 (31.91)	NTK	45 (5.65)	39 (4.9)
62	AIADMK	169 (45.31)	DMK	121 (32.44)	48 (12.87)	AMMKMNKZ	42 (11.26)	41 (10.99)
62A	AIADMK	210 (53.57)	DMK	103 (26.28)	107 (27.29)	AMMKMNKZ	37 (9.44)	42 (10.71)
63	DMK	227 (53.54)	AIADMK	132 (31.13)	95 (22.41)	NTK	46 (10.85)	19 (4.48)
63A	DMK	257 (55.99)	AIADMK	157 (34.2)	100 (21.79)	NTK	23 (5.01)	22 (4.79)
64	DMK	238 (46.67)	AIADMK	214 (41.96)	24 (4.71)	NTK	31 (6.08)	27 (5.29)
65	AMMKMNKZ	261 (35.8)	DMK	215 (29.49)	46 (6.31)	AIADMK	211 (28.94)	42 (5.76)
66	DMK	113 (32.38)	AIADMK	104 (29.8)	9 (2.58)	AMMKMNKZ	98 (28.08)	34 (9.74)
67	DMK	119 (32.78)	AIADMK	119 (32.78)	0 (0)	AMMKMNKZ	85 (23.42)	40 (11.02)
68	AMMKMNKZ	177 (38.06)	AIADMK	133 (28.6)	44 (9.46)	DMK	124 (26.67)	31 (6.67)
69	AIADMK	228 (43.18)	DMK	156 (29.55)	72 (13.63)	NTK	125 (23.67)	19 (3.6)
69A	AIADMK	287 (52.18)	DMK	172 (31.27)	115 (20.91)	NTK	76 (13.82)	15 (2.73)
70	DMK	249 (41.99)	AIADMK	206 (34.74)	43 (7.25)	NTK	121 (20.4)	17 (2.87)
71	AIADMK	310 (42.01)	DMK	279 (37.8)	31 (4.21)	NTK	126 (17.07)	23 (3.12)
72	AIADMK	207 (44.81)	DMK	175 (37.88)	32 (6.93)	NTK	64 (13.85)	16 (3.46)
72A	AIADMK	240 (49.38)	DMK	186 (38.27)	54 (11.11)	NTK	32 (6.58)	28 (5.76)
73	DMK	275 (43.17)	AIADMK	253 (39.72)	22 (3.45)	NTK	79 (12.4)	30 (4.71)
74	AMMKMNKZ	166 (31.8)	AIADMK	162 (31.03)	4 (0.77)	DMK	150 (28.74)	44 (8.43)

Contd....

## Socio-Economic Amenities - Rural

### Access to Education Facilities

Particulars	Number of Villages (% of Population)				
	Available	Not Available	If Not Available (Distance of Nearest Facility)		
			A	B	C
Govt. Primary School	62 (92)	11 (8)	2 (0)	0 (0)	0 (0)
Private Primary School	37 (68)	36 (32)	0 (0)	0 (0)	0 (0)
Govt. Middle School	37 (63)	36 (37)	17 (13)	6 (3)	1 (1)
Private Middle School	21 (43)	52 (57)	1 (0)	0 (0)	0 (0)
Govt. Secondary School	13 (30)	60 (70)	28 (27)	23 (25)	2 (3)
Private Secondary School	6 (19)	67 (81)	0 (0)	2 (3)	0 (0)
Govt. Senior Secondary School	8 (23)	65 (77)	24 (27)	33 (35)	5 (7)
Private Senior Secondary School	3 (8)	70 (92)	0 (0)	0 (0)	0 (0)
Govt. Arts and Science Degree College	0 (0)	73 (100)	0 (0)	6 (14)	3 (4)
Private Arts and Science Degree College	3 (8)	70 (92)	5 (7)	24 (27)	32 (41)
Govt. Engineering College	0 (0)	73 (100)	0 (0)	0 (0)	9 (16)
Private Engineering College	1 (1)	72 (99)	0 (0)	21 (22)	42 (60)
Govt. Medicine College	0 (0)	73 (100)	0 (0)	0 (0)	73 (100)
Private Medicine College	0 (0)	73 (100)	0 (0)	0 (0)	0 (0)
Govt. Management Institute	0 (0)	73 (100)	0 (0)	0 (0)	11 (16)
Private Management Institute	0 (0)	73 (100)	0 (0)	11 (10)	51 (74)
Govt. Polytechnic	0 (0)	73 (100)	0 (0)	0 (0)	2 (1)
Private Polytechnic	1 (1)	72 (99)	2 (3)	22 (30)	46 (65)
Govt. Vocational Training School/ITI	0 (0)	73 (100)	0 (0)	0 (0)	2 (2)
Private Vocational Training School/ITI	4 (12)	69 (88)	9 (11)	29 (29)	29 (47)
Govt. Non Formal Training Centre	66 (96)	7 (4)	7 (4)	0 (0)	0 (0)
Private Non Formal Training Centre	0 (0)	73 (100)	0 (0)	0 (0)	0 (0)
Govt. School For Disabled	0 (0)	73 (100)	0 (0)	0 (0)	20 (25)
Private School For Disabled	0 (0)	73 (100)	0 (0)	6 (7)	47 (68)
Government Others	0 (0)	73 (100)	0 (0)	0 (0)	0 (0)
Private Others	1 (1)	72 (99)	0 (0)	0 (0)	0 (0)

Note : Distance A : Less than 5 km; B : Between 5-10 km; C : 10+ km.; Source : Data Analysis is based on 2011 Census.

## DISCLAIMER

The Terms of Use and Disclaimer of Datanet India Private Limited (hereinafter referred to as "Datanet") for use of this analysis report of **Sankarankovil Assembly Constituency (Sankarankovil Vidhan Sabha)** :-

1. **Assembly Factbook™** is a Registered Trade Mark owned by Datanet.
2. All the maps are sketched and graphical representation only and have not been drawn to the scale and also not to represent the actual geographical area or boundary of the unit.
3. The data for the aforesaid analysis is based on authentic sources and has been culled from the various publications of Census, CSO and NSSO for district and block level data, various central and state government departments, Central & State Elections Commissions and the concerned Returning Officers' releases, Electoral Rolls, Election results and allied publications, internal assessment, surveys, estimates and analysis. Therefore, certain adjustment of data at micro level may have been done to arrive closer to the macro data.
4. Data have been provided on an "As Is" and "As AVAILABLE" basis
5. The colours shown in the maps or diagram and charts of a particular party, alliance or AC are indicative and do not represent them.
6. This publication which includes maps, sheets, graphs and data would be the property under copyright of Datanet only. The user may use these for its internal study, analysis and research purposes. It's public display, re-selling or any commercial uses by the user are not allowed.
7. Datanet has taken due care and caution in compilation and processing of data and allied information, but does not guarantee the accuracy, adequacy or completeness of any information/analysis and will be not responsible for any errors or omissions or for the results obtained from the use of such information/analysis.
8. All the contents for the publication have been culled from various authentic sources and Datanet reasonably believes such sources to be reliable, but does not make any representations, express or implied as to the accuracy or fitness of use of such information. The information or contents of the information/analysis do not constitute advice and should not be relied upon in making (or refraining from making) any decision. Any reliance placed upon the information provided by Datanet is the sole responsibility and strictly at the user's risk.
9. In no event will Datanet be liable for any damages (including, without limitation, damages for loss of business projects, or loss of profits) arising in contract, tort or otherwise from the use of or inability to use any of its contents, or from any action taken (or refrained from being taken) as a result of using the analysis or any of its contents. Datanet its directors, owners, editors, officials, employees, distributor and agents or any associate will not be liable for any errors in the information contained or any consequences arising from the use of the contents of the provided information/analysis.
10. If any provision of these terms and conditions is held invalid or illegal or unenforceable for any reason by any court of competent jurisdiction, such provision shall be severed and the remainder of provisions of the terms and conditions shall continue in full force and effect as if the Term of Use had been executed with the invalid, illegal or unenforceable provision eliminated.
11. If there are any discrepancies in the information provided, please bring it to attention of Datanet for suitable rectification measures.



**Buy Online This Complete Book At**  
**Datanet India eBooks Store**

[www.indiastatpublications.com](http://www.indiastatpublications.com)

or go directly at

[http://www.indiastatpublications.com/  
Assembly\\_factbook/Tamil\\_Nadu/Tenkasi/ Sankarankovil](http://www.indiastatpublications.com/Assembly_factbook/Tamil_Nadu/Tenkasi/Sankarankovil)

 **indiastat**elections

