



Tamil Nadu

# Assembly Factbook™

Tenkasi Assembly Constituency



Key Electoral Data of Tenkasi  
Assembly Constituency (Vidhan Sabha)

Tamil Nadu

# **Assembly Factbook™**

Tenkasi Assembly Constituency



Tenkasi Vidhan Sabha

## **Editor & Director**

Dr. R.K. Thukral

## **Research Editor**

Dr. Shafeeq Rahman

## **Compiled, Researched and Published by Datanet India Pvt. Ltd.**

D-100, 1st Floor,

Okhla Industrial Area, Phase-I,  
New Delhi- 110020.

Ph.: 91-11- 43580781-84

Email : support@indiastatpublications.com

Website : www.indiastatelections.com

## **Online Book Store :**

www.indiastatpublications.com

**Report No. :** AFB/TN-222-0125

**ISBN :** 978-93-5313-865-3

**First Edition :** January, 2018

**Eighth Updated Edition :** January, 2025

**Price :** Rs. 11500/-

US\$ 310

**© Datanet India Pvt. Ltd.**

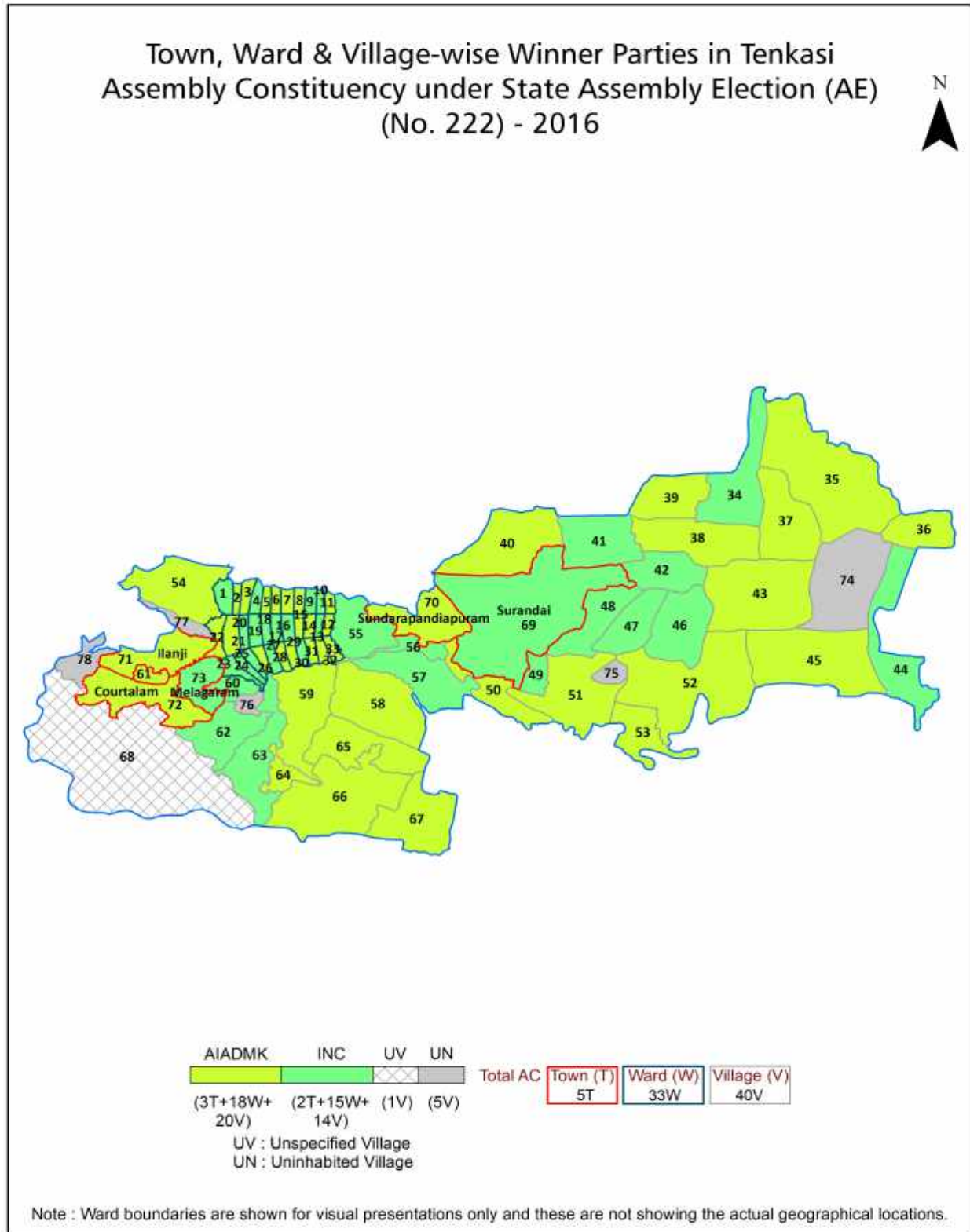
All rights reserved. No part of this book may be reproduced, stored in a retrieval system or transmitted in any form or by any means, mechanical photocopying, photographing, scanning, recording or otherwise without the prior written permission of the publisher. Please refer to Disclaimer at page no. 265 for the use of this publication.

Printed in India

## Contents

No.	Particulars	Page No.
	<b>Introduction</b>	
1	Assembly Constituency - (Vidhan Sabha) at a Glance   Features of Assembly as per Delimitation Commission of India (2008)	1-2
	<b>Location and Political Maps</b>	
2	Location Map   Boundaries of Assembly Constituency - (Vidhan Sabha) in District   Boundaries of Assembly Constituency under Parliamentary Constituency - (Lok Sabha)   Town, Ward & Village-wise Winner Parties- 2024, 2021, 2019, 2016, 2014, 2011 and 2009	3-11
	<b>Administrative Setup (2011)</b>	
3	District   Sub-district   Towns   Villages   Inhabited Villages   Uninhabited Villages   Village Panchayat   Intermediate Panchayat	12-16
	<b>Demographics (2011)</b>	
4	Population   Households   Rural/Urban Population   Towns, Ward and Villages by Population Size   Sex Ratio (Total & 0-6 Years)   Religious Population   Social Population   Literacy Rate	17-19
	<b>Electoral Features</b>	
5	Important Dates of Last Elections Held   Electors by Gender   Service Electors   Voters   Voters Turnout   Polling Stations & Average Number of Electors per Polling Station   Electors by Age Group   Present Elected Representatives	20-25
	<b>Historical Summary Election Results</b>	
6	Vote Share of Major Parties   Winning Margin (Number & Percentage)   Polarity of Parties   Summary Result of Assembly Segment of Parliamentary Elections 2024, 2019, 2014, 2009, 2004 and 1999   Summary Result of Assembly Elections 2021, 2016, 2011, 2006, 2001, 1996, 1991, 1989, 1984, 1980, 1977, 1971 and 1967	26-47
	<b>Polling Station Level Election Results</b>	
7	Name and Number of Polling Station 2024, 2021, 2019, 2016, 2014, 2011 and 2009   Polling Station-wise Electors, Voters & Voters Turnout 2024, 2021, 2019, 2016, 2014, 2011 and 2009   Polling Station wise Elections Results 2024, 2021, 2019, 2016, 2014, 2011 and 2009	48-249
	<b>Share of Assembly Constituency</b>	
8	Share of Assembly Constituency - (Vidhan Sabha) in State, District and Parliamentary Constituency - (Lok Sabha)	250
	<b>Socio-Economic Amenities (2011)</b>	
9	Access to Administrative Units   Agricultural, Manufacturing and Industrial Commodities   Demographic Indicators   Education   Health & Manpower   Drinking Water Supply   Sanitation   Entertainment and Recreations Infrastructure   Power   Food Allocation Distribution and Marketing of Agriculture Commodities Infrastructure   Transport and Road Infrastructure   Communication   Banking and Financial Services   Land Use   Irrigation Source	251-261
10	<b>Abbreviation &amp; Sources</b>	262-264
11	<b>Disclaimer</b>	265

## Location & Political Map



## Administrative Setup

### List of Village Panchayat & Intermediate Panchayat (Block) Name

Village Name	Village Panchayat Name	Intermediate Panchayat Name
Achankuttam	Achankuttam	Alangulam
Agaram	Melaveeranam	Alangulam
Anaikulam	Anaikulam	Kadayanallur
Avudaiyanoor	Avudaiyanoor, Ariyappapura	Keezhapavur
Ayiraperi	Ayiraperi	Tenkasi
Balabadraramapuram	Balabadraramapuram	Alangulam
Courtallam	Kasimajorpuram	Tenkasi
Courtallam Slopes R.F.	-	-
Gunaramanallur	Gunaramanallur	Keezhapavur
Kallurani	Kallurani, Sivanadanoor	Keezhapavur
Karuvanda	Karuvantha	Alangulam
Keelakalangal	Keelakkalangal	Alangulam
Kulaiyaneri	Kulayaneri	Kadayanallur
Kulasekarapatti	Kulasekarapatti	Keezhapavur
Kuruchampatti	Kurichampatti	Alangulam
Kuthukalvalasai	Kuthukalvalasai	Tenkasi
Marukkalankulam	Marukkalangulam	Alangulam
Mathalamparai	Mathalamparai	Tenkasi
Melakaangal	Melakalangal	Alangulam
Melamarudappapuram	Melamarudappapuram	Alangulam
Melapavoor	Melappavur	Keezhapavur
Muthammalpuram	Seevalasamudramkaradiudaippu	Alangulam
Navaneethakrishnapuram	Navaneethakrishnapuram	Alangulam
Pattakurichi	Pattakurichi	Tenkasi
Pattappathu	Pattappathu	Tenkasi
Rajagopalaperi	Rajagopalaperi	Keezhapavur
Sillaraipuravu	Sillaraipuravu	Tenkasi
Thippampatti	Tippampatti, Ariyappapura	Keezhapavur
Tiruchitrabalam	Thiruchitrabalam	Tenkasi

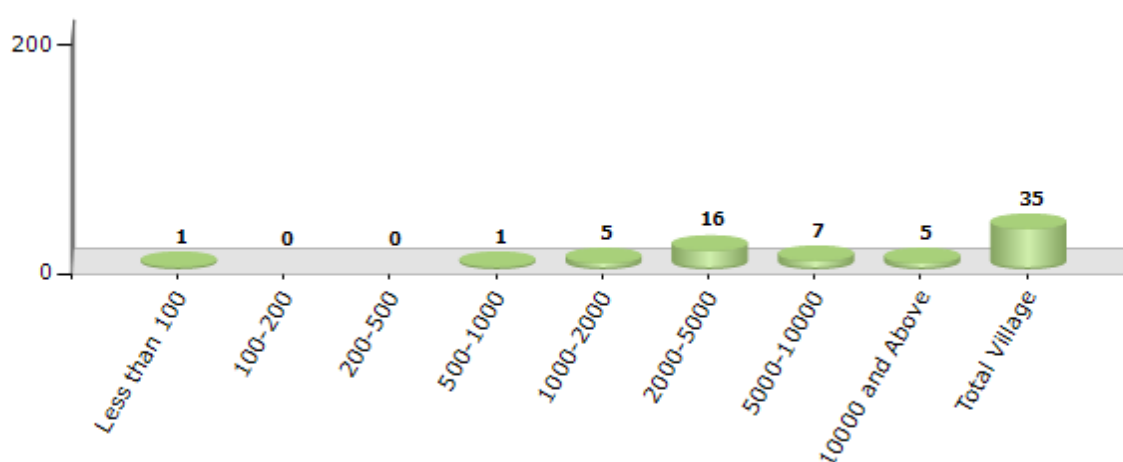
Contd....

## Demographics

### Number of Villages by Population Size - 2011

Less than 100	100-200	200-500	500-1000	1000-2000	2000-5000	5000-10000	10000 and Above	Total Village
1	0	0	1	5	16	7	5	35

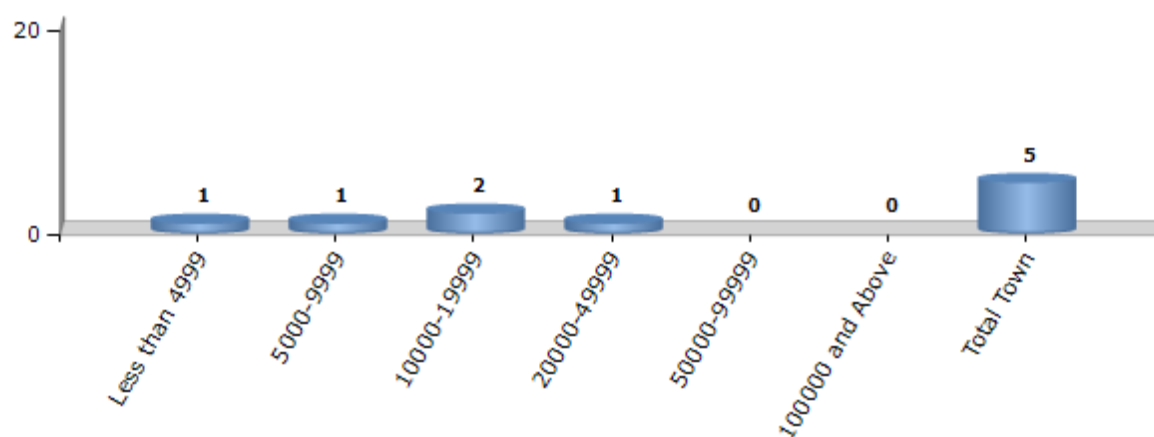
Number of Villages by Population Size - 2011



### Number of Towns by Population Size - 2011

Less than 4999	5000-9999	10000-19999	20000-49999	50000-99999	100000 and Above	Total Town
1	1	2	1	0	0	5

Number of Towns by Population Size - 2011





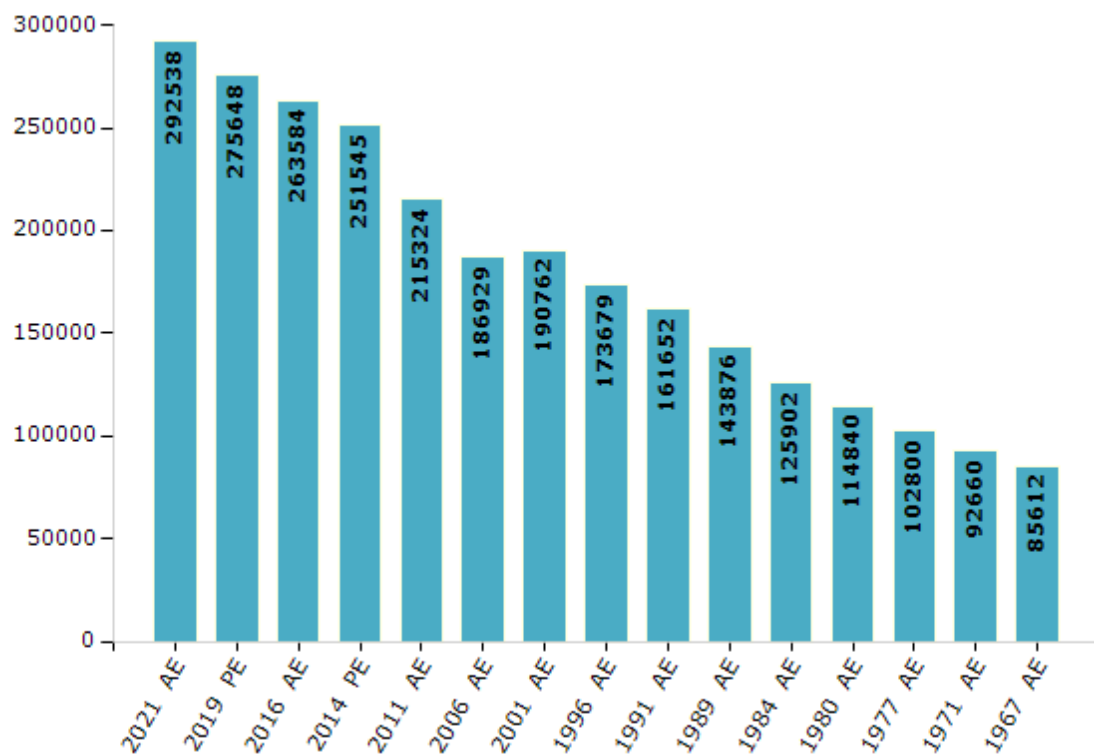
## Electoral Features

### Electors by Male & Female

Year	Male	Female	Others	Total
2021 AE	143662	148859	17	292538
2019 PE	135922	139721	5	275648
2016 AE	130276	133306	2	263584
2014 PE	125527	126017	1	251545
2011 AE	107917	107406	1	215324
2009 PE	-	-	-	-
2006 AE	92700	94229	-	186929
2004 PE	-	-	-	-
2001 AE	93760	97002	-	190762

Year	Male	Female	Others	Total
1999 PE	-	-	-	-
1996 AE	86292	87387	-	173679
1991 AE	80115	81537	-	161652
1989 AE	71165	72711	-	143876
1984 AE	61897	64005	-	125902
1980 AE	56370	58470	-	114840
1977 AE	55214	47586	-	102800
1971 AE	44883	47777	-	92660
1967 AE	-	-	-	85612

Number of Electors



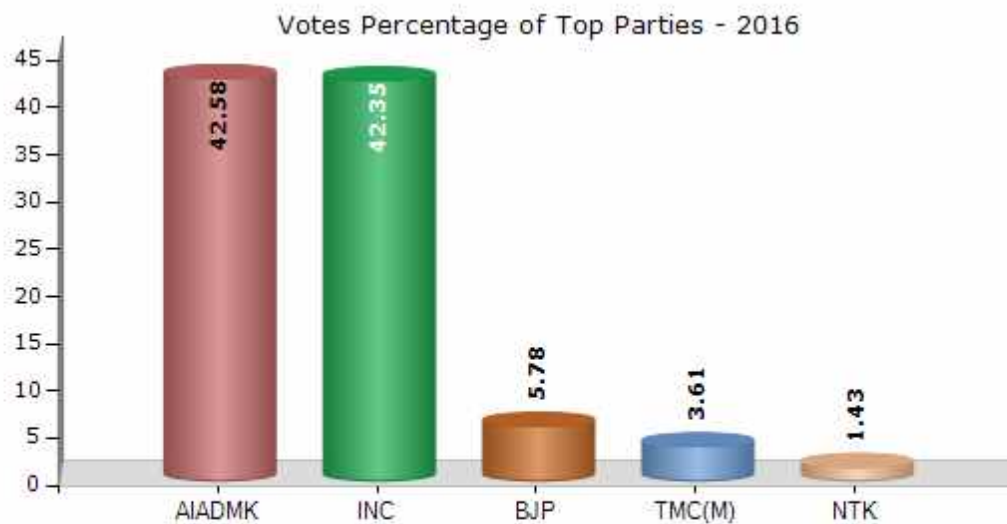
**Note :** AE : Assembly Election, PE : Assembly Segment of Parliamentary Election



## Historical Summary Election Results

### Summary Result of Assembly Election - 2016

Candidate Name	Party	Votes	Votes %
Selvamohandas Pandian S	AIADMK	86339	42.58
Palani Nadar S	INC	85877	42.35
Selvi B	BJP	11716	5.78
Charles N.D.S	TMC(M)	7324	3.61
Muthukumar C	NTK	2898	1.43
Madasamy A	IND	1621	0.8
Seetharaman P	PMK	1222	0.6
Periya Durai P	AIFB	885	0.44
Uthami K	IND	562	0.28
Chelladurai T	TMMK	489	0.24
Reegankumar M	IND	451	0.22
	NOTA	3391	1.67



## Polling Station Level Election Results

### Number and Name of Polling Stations (PS) (2021)

Number of Polling Stations	Name of Polling Stations	Number of Polling Stations	Name of Polling Stations
1	Panchayat Union Primary School, South Old Building, Alagappapuram.	16	Ramasamy Pillai Hr. Sec. School, Ilanji North Joint Building, Eastern Portion, Facing to North Hall No.31
2	Panchayat Union Primary School, Main Building, Northern Portion. Alagappapuram	17	Ramasamy Pillai Hr. Sec. School, Ilanji North Joint Building West Portion Facing to North Hall No.32
3	Panchayat Union Primary School Vedamputhur Eastern Building, Western Portion	18	I.C.Iswaran Primary School, Ilanji Eastern Side Building
3A	Panchayat Union Primary School Vedamputhur Eastern Building, Western Portion	18A	I.C.Iswaran Primary School, Ilanji Eastern Side Building
4	Panchayat Union Primary School, Ayyapuram Northern Building	19	I.C.Iswaran Primary School, Ilanji Western Building Southern Portion
4A	Panchayat Union Primary School, Ayyapuram Northern Building	20	Village Panchayat Sevai Maiyam South Portion, North Facing Kasimajorpuram
5	Panchayat Union Primary School, Ayyapuram Eastern Building	21	Village Panchayat Service Centre, Kasimejorpuram Middle Portion, East Part
6	St. Marys High School, East Portion of Main Building, Kamaraj Nagar, Kuthukalvalasai	22	Hindu Middle School, Kasimajorpuram New Building Western Side Southern Portion
7	St. Marys High School, West Portion of Main Building, Kamaraj Nagar, Kuthukalvalasai	22A	Hindu Middle School, Kasimajorpuram New Building Western Side Southern Portion
8	R.C.Primary School, Kuthukalvalasai Northern New building, Western Portion west part	23	Township Primary School, Courtallam Western Building, Western Portion
9	R.C.Primary School, Kuthukalvalasai Northern New building, Western Portion, East Part	23A	Township Primary School, Courtallam Western Building, Western Portion
10	R.C.Primary School, Kuthukalvalasai Northern New Building, Eastern Portion	24	Township Primary School, Courtallam Western Building, Eastern Portion
10A	R.C.Primary School, Kuthukalvalasai Northern New Building, Eastern Portion	24A	Township Primary School, Courtallam Western Building, Eastern Portion
11	T.D.T.A.Primary School, Ilanji Western Building, Southern Side	25	Farook Memorial Primary School, Kudiyiruppu Northern Old Building
11A	T.D.T.A.Primary School, Ilanji Western Building, Southern Side	26	Farook Memorial Primary School, Kudiyiruppu Northern New Building, Eastern Portion
12	Ramasamy Pillai Hr.Sec.School, Ilanji Main Building, Southern Wing, Room No. 1	26A	Farook Memorial Primary School, Kudiyiruppu Northern New Building, Eastern Portion
12A	Ramasamy Pillai Hr.Sec.School, Ilanji Main Building, Southern Wing, Room No. 1	27	Venkdachalam Primary School, Nannagaram New Building, Western Portion
13	Ramasamy Pillai Hr.Sec.School, Ilanji Main Building, Middle Portion, Room No.2	27A	Venkdachalam Primary School, Nannagaram New Building, Western Portion
14	Ramasamy Pillai Hr.Sec.School, Ilanji Main Building, Northern Portion, Room No. 4	28	Venkdachalam Primary School, Nannagaram New Building, Eastern Portion
14A	Ramasamy Pillai Hr.Sec.School, Ilanji Main Building, Northern Portion, Room No. 4	29	Venkdachalam Primary School, Nannagaram Old Building, Southern Portion, Eastern Facing
15	Ramasamy Pillai Hr.Sec.School, Ilanji New Joint Building, Southern Portion, Room No.6	30	Government Hr.Sec. School, Melagaram West Side Southern Building South Portion Hall No. 4

Contd....

## Polling Station Level Election Results

### Polling Station-wise Votes Secured by Overall Top Five Parties in Tenkasi Assembly in Assembly Election (AE) under Tenkasi Parliamentary Constituency in Tamil Nadu (2021)

Number of Polling Station	Winner - Palani Nadar.S (INC)	Runner-up - Selva Mohandas Pandian.S (AIADMK)	3rd - Vincentraj.R (NTK)	4th - Mohamed.S (AMMKMNKZ)	5th - Thirumalai muthu.R (MNM)	NOTA	Other	Total Votes Secured
26	153	178	29	25	12	2	5	404
26A	148	236	16	13	20	2	10	445
27	246	125	28	1	7	1	10	418
27A	250	154	22	3	4	6	25	464
28	216	215	44	4	17	4	10	510
29	268	260	37	8	18	7	26	624
30	105	323	37	12	7	6	18	508
31	131	324	51	16	10	3	8	543
32	138	301	19	11	24	6	8	507
33	118	276	33	16	6	3	10	462
34	154	323	29	34	19	5	36	600
35	140	102	26	5	12	2	3	290
35A	125	89	17	5	10	2	7	255
36	148	157	30	7	8	6	11	367
36A	127	153	13	9	18	2	11	333
37	198	148	22	8	20	6	9	411
38	210	251	25	11	23	7	6	533
39	190	129	48	3	1	8	16	395
39A	207	173	28	1	2	4	42	457
40	208	349	30	6	25	9	13	640
41	73	210	11	7	9	5	6	321
41A	67	170	12	3	10	1	2	265
42	69	216	19	15	8	5	3	335
42A	75	213	15	17	9	3	10	342
43	137	407	29	6	31	3	11	624
44	170	115	25	5	11	5	10	341
44A	162	126	15	1	15	3	6	328
45	174	108	22	11	0	3	5	323
45A	186	118	22	16	5	0	15	362
46	363	175	38	8	8	3	20	615
47	175	105	30	11	10	2	5	338
47A	144	98	11	9	11	1	8	282
48	191	185	32	14	40	10	9	481
49	185	100	30	13	14	6	8	356
49A	193	114	18	9	20	5	3	362

Contd....

## Polling Station Level Election Results

**Winner, Runner-up and 3rd Party Position & Winning Margin According to Polling Stations in Tenkasi Assembly in Assembly Election (AE) under Tenkasi Parliamentary Constituency in Tamil Nadu (2021)**

Polling Station Number	Winner Party	Winner Votes (%)	Runner-up Party	Runner-up Votes (%)	Winning Margin Votes (%)	Third Party	Third Party Votes (%)	Other Votes (%)
50	AIADMK	295 (50.17)	INC	206 (35.03)	89 (15.14)	NTK	57 (9.69)	30 (5.1)
51	INC	163 (45.4)	AIADMK	140 (39)	23 (6.4)	NTK	33 (9.19)	23 (6.41)
51A	INC	179 (46.49)	AIADMK	153 (39.74)	26 (6.75)	NTK	17 (4.42)	36 (9.35)
52	INC	278 (43.64)	AIADMK	176 (27.63)	102 (16.01)	NTK	118 (18.52)	65 (10.2)
53	INC	154 (45.43)	NTK	91 (26.84)	63 (18.59)	AIADMK	69 (20.35)	25 (7.37)
53A	INC	195 (48.99)	AIADMK	108 (27.14)	87 (21.85)	NTK	61 (15.33)	34 (8.54)
54	INC	278 (41.99)	AIADMK	225 (33.99)	53 (8)	NTK	114 (17.22)	45 (6.8)
55	INC	340 (69.11)	AIADMK	84 (17.07)	256 (52.04)	NTK	41 (8.33)	27 (5.49)
55A	INC	360 (69.36)	AIADMK	95 (18.3)	265 (51.06)	NTK	24 (4.62)	40 (7.71)
56	INC	361 (86.16)	NTK	25 (5.97)	336 (80.19)	AIADMK	16 (3.82)	17 (4.06)
56A	INC	463 (89.21)	AMMKMNKZ	18 (3.47)	445 (85.74)	NTK	15 (2.89)	23 (4.43)
57	INC	285 (83.82)	NTK	22 (6.47)	263 (77.35)	AIADMK	18 (5.29)	15 (4.41)
57A	INC	322 (90.7)	AIADMK	9 (2.54)	313 (88.16)	NTK	8 (2.25)	16 (4.51)
58	INC	424 (65.43)	AIADMK	145 (22.38)	279 (43.05)	NTK	29 (4.48)	50 (7.72)
59	INC	353 (80.59)	AIADMK	33 (7.53)	320 (73.06)	NTK	27 (6.16)	25 (5.71)
59A	INC	355 (78.19)	AIADMK	51 (11.23)	304 (66.96)	NTK	20 (4.41)	28 (6.17)
60	INC	289 (89.75)	NTK	14 (4.35)	275 (85.4)	AMMKMNKZ	10 (3.11)	9 (2.8)
60A	INC	314 (91.81)	AMMKMNKZ	9 (2.63)	305 (89.18)	AIADMK	7 (2.05)	12 (3.51)
61	INC	479 (88.21)	AMMKMNKZ	28 (5.16)	451 (83.05)	AIADMK	16 (2.95)	20 (3.68)
62	AIADMK	173 (78.64)	INC	36 (16.36)	137 (62.28)	NTK	8 (3.64)	3 (1.36)
63	INC	377 (88.08)	NTK	20 (4.67)	357 (83.41)	AIADMK	17 (3.97)	14 (3.27)
63A	INC	386 (88.94)	AIADMK	19 (4.38)	367 (84.56)	NTK	9 (2.07)	20 (4.61)
64	INC	368 (87.83)	NTK	26 (6.21)	342 (81.62)	AIADMK	16 (3.82)	9 (2.15)
64A	INC	449 (89.09)	AIADMK	23 (4.56)	426 (84.53)	NTK	13 (2.58)	19 (3.77)
65	INC	307 (90.56)	NTK	13 (3.83)	294 (86.73)	AIADMK	9 (2.65)	10 (2.95)
65A	INC	365 (90.8)	AIADMK	12 (2.99)	353 (87.81)	AMMKMNKZ	6 (1.49)	19 (4.73)
66	AIADMK	320 (68.09)	INC	91 (19.36)	229 (48.73)	NTK	19 (4.04)	40 (8.51)
67	AIADMK	362 (61.05)	INC	140 (23.61)	222 (37.44)	AMMKMNKZ	30 (5.06)	61 (10.29)
68	AIADMK	285 (56.44)	INC	144 (28.51)	141 (27.93)	NTK	23 (4.55)	53 (10.5)
69	AIADMK	362 (61.05)	INC	144 (24.28)	218 (36.77)	NTK	37 (6.24)	50 (8.43)
70	INC	289 (44.33)	AIADMK	286 (43.87)	3 (0.46)	NTK	48 (7.36)	29 (4.45)
71	INC	299 (76.47)	AIADMK	62 (15.86)	237 (60.61)	NTK	14 (3.58)	16 (4.09)
71A	INC	324 (79.61)	AIADMK	57 (14)	267 (65.61)	MNM	7 (1.72)	19 (4.67)
72	AIADMK	238 (50.42)	INC	143 (30.3)	95 (20.12)	AMMKMNKZ	37 (7.84)	54 (11.44)
72A	AIADMK	302 (62.01)	INC	135 (27.72)	167 (34.29)	AMMKMNKZ	22 (4.52)	28 (5.75)

Contd....

## Socio-Economic Amenities - Rural

### Access to Education Facilities

Particulars	Number of Villages (% of Population)				
	Available	Not Available	If Not Available (Distance of Nearest Facility)		
			A	B	C
Govt. Primary School	27 (86)	8 (14)	1 (0)	0 (0)	0 (0)
Private Primary School	28 (92)	7 (8)	0 (0)	0 (0)	0 (0)
Govt. Middle School	17 (72)	18 (28)	6 (7)	3 (4)	0 (0)
Private Middle School	20 (73)	15 (27)	0 (0)	0 (0)	0 (0)
Govt. Secondary School	12 (56)	23 (44)	7 (9)	8 (22)	0 (0)
Private Secondary School	8 (32)	27 (68)	4 (6)	0 (0)	0 (0)
Govt. Senior Secondary School	8 (33)	27 (67)	10 (19)	13 (31)	1 (7)
Private Senior Secondary School	5 (23)	30 (77)	0 (0)	0 (0)	0 (0)
Govt. Arts and Science Degree College	0 (0)	35 (100)	1 (3)	11 (39)	7 (12)
Private Arts and Science Degree College	0 (0)	35 (100)	4 (5)	4 (13)	8 (27)
Govt. Engineering College	0 (0)	35 (100)	0 (0)	0 (0)	1 (7)
Private Engineering College	0 (0)	35 (100)	1 (5)	8 (36)	25 (52)
Govt. Medicine College	0 (0)	35 (100)	0 (0)	0 (0)	35 (100)
Private Medicine College	0 (0)	35 (100)	0 (0)	0 (0)	0 (0)
Govt. Management Institute	0 (0)	35 (100)	0 (0)	0 (0)	31 (91)
Private Management Institute	0 (0)	35 (100)	0 (0)	0 (0)	4 (9)
Govt. Polytechnic	0 (0)	35 (100)	0 (0)	1 (4)	1 (7)
Private Polytechnic	1 (9)	34 (91)	4 (21)	10 (24)	18 (35)
Govt. Vocational Training School/ITI	1 (4)	34 (96)	3 (5)	11 (37)	11 (30)
Private Vocational Training School/ITI	1 (5)	34 (95)	3 (6)	5 (13)	0 (0)
Govt. Non Formal Training Centre	29 (90)	6 (10)	6 (10)	0 (0)	0 (0)
Private Non Formal Training Centre	0 (0)	35 (100)	0 (0)	0 (0)	0 (0)
Govt. School For Disabled	0 (0)	35 (100)	0 (0)	0 (0)	3 (9)
Private School For Disabled	0 (0)	35 (100)	2 (6)	2 (16)	28 (70)
Government Others	0 (0)	35 (100)	0 (0)	0 (0)	0 (0)
Private Others	0 (0)	35 (100)	0 (0)	0 (0)	0 (0)

Note : Distance A : Less than 5 km; B : Between 5-10 km; C : 10+ km.; Source : Data Analysis is based on 2011 Census.

## DISCLAIMER

The Terms of Use and Disclaimer of Datanet India Private Limited (hereinafter referred to as "Datanet") for use of this analysis report of **Tenkasi Assembly Constituency (Tenkasi Vidhan Sabha)** :-

1. **Assembly Factbook™** is a Registered Trade Mark owned by Datanet.
2. All the maps are sketched and graphical representation only and have not been drawn to the scale and also not to represent the actual geographical area or boundary of the unit.
3. The data for the aforesaid analysis is based on authentic sources and has been culled from the various publications of Census, CSO and NSSO for district and block level data, various central and state government departments, Central & State Elections Commissions and the concerned Returning Officers' releases, Electoral Rolls, Election results and allied publications, internal assessment, surveys, estimates and analysis. Therefore, certain adjustment of data at micro level may have been done to arrive closer to the macro data.
4. Data have been provided on an "As Is" and "As AVAILABLE" basis
5. The colours shown in the maps or diagram and charts of a particular party, alliance or AC are indicative and do not represent them.
6. This publication which includes maps, sheets, graphs and data would be the property under copyright of Datanet only. The user may use these for its internal study, analysis and research purposes. It's public display, re-selling or any commercial uses by the user are not allowed.
7. Datanet has taken due care and caution in compilation and processing of data and allied information, but does not guarantee the accuracy, adequacy or completeness of any information/analysis and will be not responsible for any errors or omissions or for the results obtained from the use of such information/analysis.
8. All the contents for the publication have been culled from various authentic sources and Datanet reasonably believes such sources to be reliable, but does not make any representations, express or implied as to the accuracy or fitness of use of such information. The information or contents of the information/analysis do not constitute advice and should not be relied upon in making (or refraining from making) any decision. Any reliance placed upon the information provided by Datanet is the sole responsibility and strictly at the user's risk.
9. In no event will Datanet be liable for any damages (including, without limitation, damages for loss of business projects, or loss of profits) arising in contract, tort or otherwise from the use of or inability to use any of its contents, or from any action taken (or refrained from being taken) as a result of using the analysis or any of its contents. Datanet its directors, owners, editors, officials, employees, distributor and agents or any associate will not be liable for any errors in the information contained or any consequences arising from the use of the contents of the provided information/analysis.
10. If any provision of these terms and conditions is held invalid or illegal or unenforceable for any reason by any court of competent jurisdiction, such provision shall be severed and the remainder of provisions of the terms and conditions shall continue in full force and effect as if the Term of Use had been executed with the invalid, illegal or unenforceable provision eliminated.
11. If there are any discrepancies in the information provided, please bring it to attention of Datanet for suitable rectification measures.

**Buy Online This Complete Book At**  
**Datanet India eBooks Store**

[www.indiastatpublications.com](http://www.indiastatpublications.com)

or go directly at

[http://www.indiastatpublications.com/  
Assembly\\_factbook/Tamil\\_Nadu/Tenkasi/ Tenkasi](http://www.indiastatpublications.com/Assembly_factbook/Tamil_Nadu/Tenkasi/Tenkasi)



 **indiastat**elections

