



Tamil Nadu

# Assembly Factbook™

Vasudevanallur Assembly Constituency



Key Electoral Data of Vasudevanallur  
Assembly Constituency (Vidhan Sabha)

Tamil Nadu

# **Assembly Factbook™**

Vasudevanallur Assembly Constituency



Vasudevanallur Vidhan Sabha

## **Editor & Director**

Dr. R.K. Thukral

## **Research Editor**

Dr. Shafeeq Rahman

## **Compiled, Researched and Published by Datanet India Pvt. Ltd.**

D-100, 1st Floor,

Okhla Industrial Area, Phase-I,  
New Delhi- 110020.

Ph.: 91-11- 43580781-84

Email : support@indiastatpublications.com

Website : www.indiastatelections.com

## **Online Book Store :**

www.indiastatpublications.com

**Report No. :** AFB/TN-220-0125

**ISBN :** 978-93-5313-911-7

**First Edition :** January, 2018

**Eighth Updated Edition :** January, 2025

**Price :** Rs. 11500/-

US\$ 310

**© Datanet India Pvt. Ltd.**

All rights reserved. No part of this book may be reproduced, stored in a retrieval system or transmitted in any form or by any means, mechanical photocopying, photographing, scanning, recording or otherwise without the prior written permission of the publisher. Please refer to Disclaimer at page no. 236 for the use of this publication.

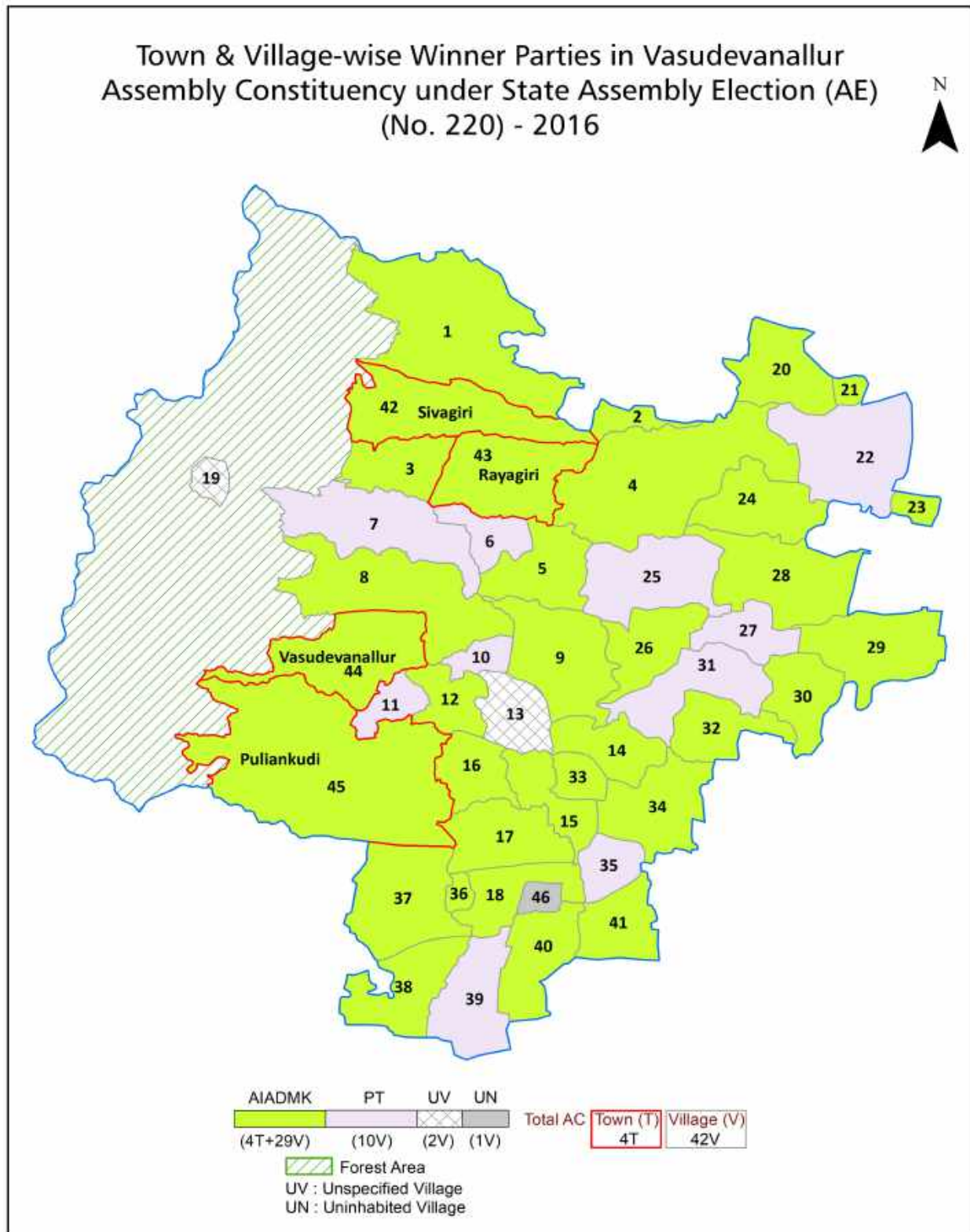
Printed in India

## Contents

No.	Particulars	Page No.
	<b>Introduction</b>	
1	Assembly Constituency - (Vidhan Sabha) at a Glance   Features of Assembly as per Delimitation Commission of India (2008)	1-2
	<b>Location and Political Maps</b>	
2	Location Map   Boundaries of Assembly Constituency - (Vidhan Sabha) in District   Boundaries of Assembly Constituency under Parliamentary Constituency - (Lok Sabha)   Town & Village-wise Winner Parties- 2024, 2021, 2019, 2016, 2014, 2011 and 2009	3-11
	<b>Administrative Setup (2011)</b>	
3	District   Sub-district   Towns   Villages   Inhabited Villages   Uninhabited Villages   Village Panchayat   Intermediate Panchayat	12-15
	<b>Demographics (2011)</b>	
4	Population   Households   Rural/Urban Population   Towns and Villages by Population Size   Sex Ratio (Total & 0-6 Years)   Religious Population   Social Population   Literacy Rate	16-17
	<b>Electoral Features</b>	
5	Important Dates of Last Elections Held   Electors by Gender   Service Electors   Voters   Voters Turnout   Polling Stations & Average Number of Electors per Polling Station   Electors by Age Group   Present Elected Representatives	18-23
	<b>Historical Summary Election Results</b>	
6	Vote Share of Major Parties   Winning Margin (Number & Percentage)   Polarity of Parties   Summary Result of Assembly Segment of Parliamentary Elections 2024, 2019, 2014, 2009, 2004 and 1999   Summary Result of Assembly Elections 2021, 2016, 2011, 2006, 2001, 1996, 1991, 1989, 1984, 1980, 1977, 1971 and 1967	24-45
	<b>Polling Station Level Election Results</b>	
7	Name and Number of Polling Station 2024, 2021, 2019, 2016, 2014, 2011 and 2009   Polling Station-wise Electors, Voters & Voters Turnout 2024, 2021, 2019, 2016, 2014, 2011 and 2009   Polling Station wise Elections Results 2024, 2021, 2019, 2016, 2014, 2011 and 2009	46-220
	<b>Share of Assembly Constituency</b>	
8	Share of Assembly Constituency - (Vidhan Sabha) in State, District and Parliamentary Constituency - (Lok Sabha)	221
	<b>Socio-Economic Amenities (2011)</b>	
9	Access to Administrative Units   Agricultural, Manufacturing and Industrial Commodities   Demographic Indicators   Education   Health & Manpower   Drinking Water Supply   Sanitation   Entertainment and Recreations Infrastructure   Power   Food Allocation Distribution and Marketing of Agriculture Commodities Infrastructure   Transport and Road Infrastructure   Communication   Banking and Financial Services   Land Use   Irrigation Source	222-232
10	<b>Abbreviation &amp; Sources</b>	233-235
11	<b>Disclaimer</b>	236



## Location & Political Map



## Administrative Setup

### List of Village Panchayat & Intermediate Panchayat (Block) Name

Village Name	Village Panchayat Name	Intermediate Panchayat Name
Ariyanayagipuram	Ariyanayagipuram	Sankarankoil
Ariyur	Ariyur	Vasudevanallur
Darukapuram	Darukapuram	Vasudevanallur
Gudalur	Gudalur , Sangupuram	Vasudevanallur
Inam Kovilpatti	Enamkovilpatti	Vasudevanallur
Karivalamvandanallur	Karivalamvanthanallur, Sennikulam	Sankarankoil
Kilveerasigamani	Keelaveerasigamani	Sankarankoil
Kuvalaikkanni	Kuvalikanni	Sankarankoil
Madhathupatti	Madathupatti , Thiruvettanallur	Sankarankoil
Malayadikkurichi	Malayadikurichi	Vasudevanallur
Manalur	Manalur	Sankarankoil
Nagaram	Nagaram	Vasudevanallur
Naranapuram	Naranapuram, Kottaiyu	Vasudevanallur
Nelkattum Seval	Nelkatum Seval	Vasudevanallur
Nochikulam	Nochikulam	Sankarankoil
Panaiyur	Panaiyur	Sankarankoil
Pandappuli	Pandapuli, Senthattiapuram	Sankarankoil
Paruvakkudi	Paruvakudi	Sankarankoil
Pattakurichi	Ariyur	Vasudevanallur
Periyur	Periyur	Sankarankoil
Perumalpatti	Perumalpatti , Mangudi	Sankarankoil
Perumpathur	Perumpattur	Sankarankoil
Poigai	Poigai	Sankarankoil
Punnaivanam	Punnaivanam	Sankarankoil
Ramanathapuram	Ramanathapuram	Vasudevanallur
Ramaswamipuram	Ramasamipuram	Vasudevanallur
Rayagiri	Ullar Thalavaipuram	Vasudevanallur
Rengasamudram	Karisathan	Kuruvikulam
Sanganapperi	Sanganaperi	Vasudevanallur

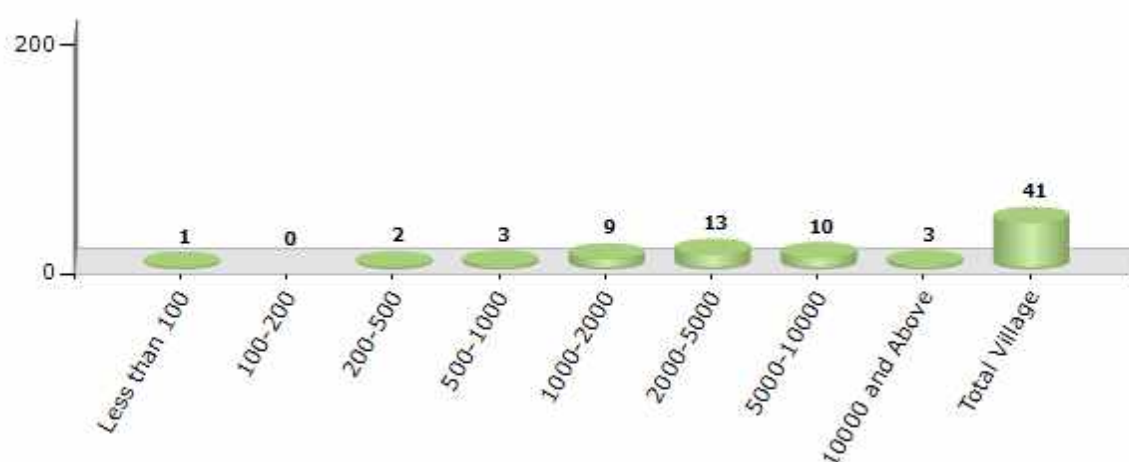
Contd....

## Demographics

### Number of Villages by Population Size - 2011

Less than 100	100-200	200-500	500-1000	1000-2000	2000-5000	5000-10000	10000 and Above	Total Village
1	0	2	3	9	13	10	3	41

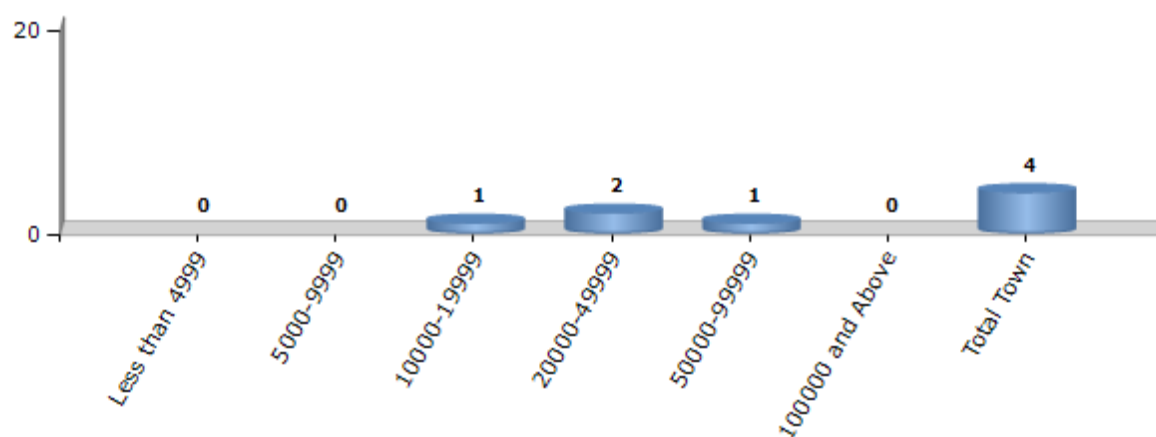
Number of Villages by Population Size - 2011



### Number of Towns by Population Size - 2011

Less than 4999	5000-9999	10000-19999	20000-49999	50000-99999	100000 and Above	Total Town
0	0	1	2	1	0	4

Number of Towns by Population Size - 2011



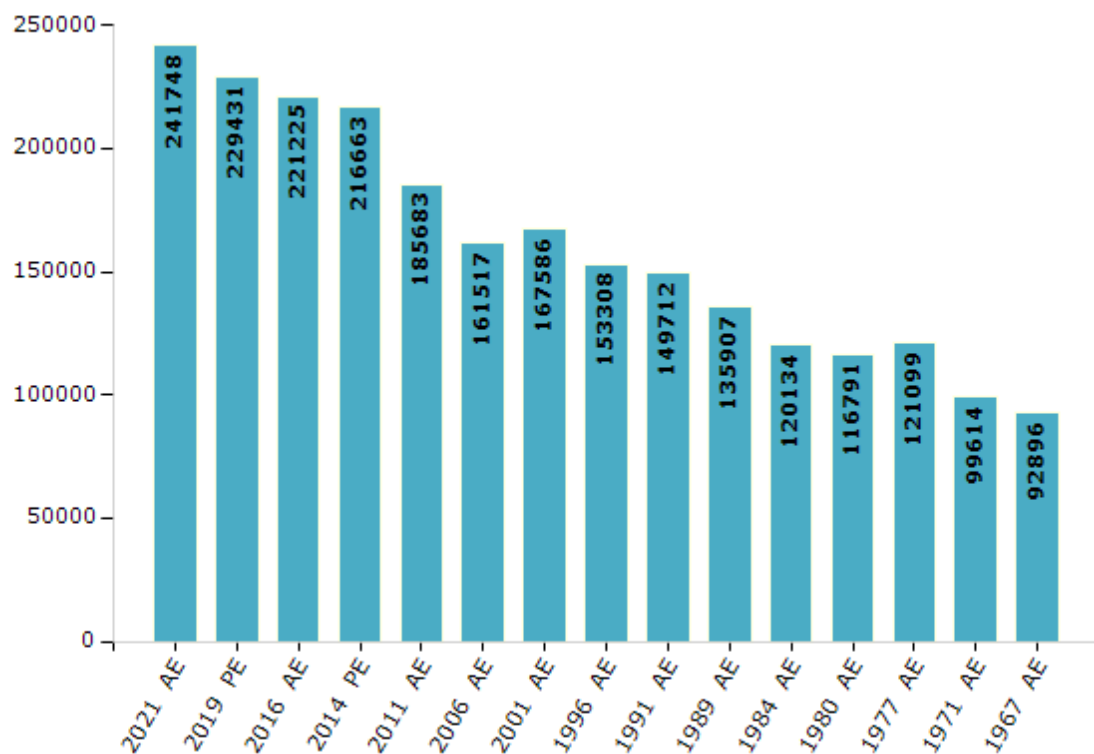
## Electoral Features

### Electors by Male & Female

Year	Male	Female	Others	Total
2021 AE	119173	122574	1	241748
2019 PE	113763	115658	10	229431
2016 AE	109573	111648	4	221225
2014 PE	108418	108245	0	216663
2011 AE	93600	92083	-	185683
2009 PE	-	-	-	-
2006 AE	78895	82622	-	161517
2004 PE	-	-	-	-
2001 AE	81221	86365	-	167586

Year	Male	Female	Others	Total
1999 PE	-	-	-	-
1996 AE	74977	78331	-	153308
1991 AE	72657	77055	-	149712
1989 AE	66072	69835	-	135907
1984 AE	58497	61637	-	120134
1980 AE	56645	60146	-	116791
1977 AE	58938	62161	-	121099
1971 AE	48142	51472	-	99614
1967 AE	-	-	-	92896

Number of Electors



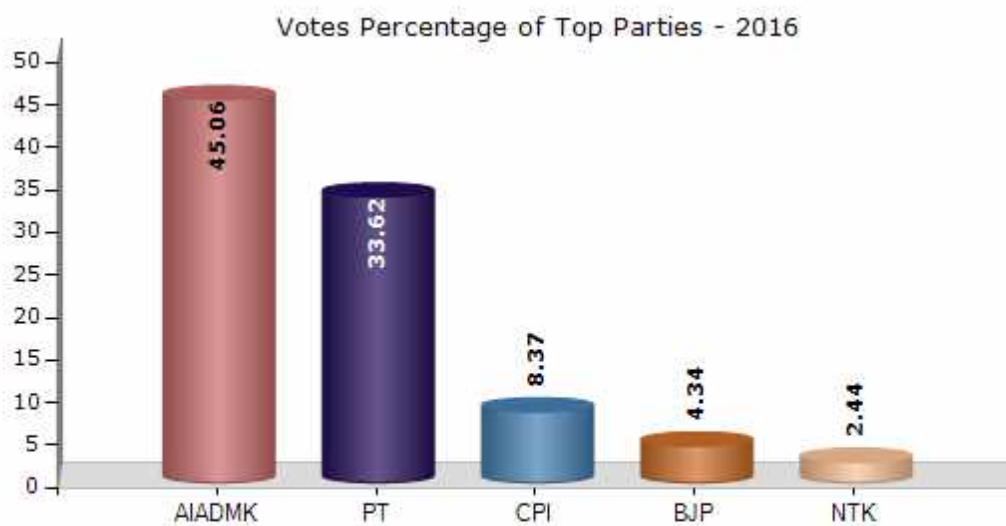
**Note :** AE : Assembly Election, PE : Assembly Segment of Parliamentary Election



## Historical Summary Election Results

### Summary Result of Assembly Election - 2016

Candidate Name	Party	Votes	Votes %
Manoharan A	AIADMK	73904	45.06
Anbalagan S	PT	55146	33.62
Samuthirakani R	CPI	13735	8.37
Rajkumar N	BJP	7121	4.34
Palanisamy G	NTK	4008	2.44
Arunachalam M	IND	3865	2.36
Samy M	IND	1343	0.82
Kasipandiyan K	PMK	1198	0.73
Nirmal Kumar M	BSP	522	0.32
Manokaran M	IND	402	0.25
	NOTA	2763	1.68



## Polling Station Level Election Results

### Number and Name of Polling Stations (PS) (2021)

Number of Polling Stations	Name of Polling Stations	Number of Polling Stations	Name of Polling Stations
1	Arunothaya Middle School, West New Building, 1St Part From South, Viswanathaperi	20	Ramasundara Karunalaya Pandian Panchayat Union Elementary School, Senthatiapuram Puthur, Thenmalai
2	Arunothaya Middle School, West New Building, 2Nd Part From South, Viswanathaperi	20A	Ramasundara Karunalaya Pandian Panchayat Union Elementary School, Senthatiapuram Puthur, Thenmalai
3	Arunothaya Middle School,Middle Portion, 3Rd Part From South, Viswanathaperi	21	Pasumpon Thevar Elementary School, Northern Building, North Part, Kumarapuram, Sivagiri
4	Arunothaya Middle School, West New Building, North Portion, Viswanathaperi	22	Pasumpon Thevar Elementary School, Northern Building, South Part, Kumarapuram, Sivagiri
5	R.C.Primary School, North Building, West Portion, Devipattinam	23	Panchayat Union Jawahar Middle School, West Building, West Portion, Sivagiri
6	R.C.Primary School, North Building, East Portion,Devipattinam	23A	Panchayat Union Jawahar Middle School, West Building, West Portion, Sivagiri
7	R.C.Primary School,South West Building, West Part, Devipattinam	24	Panchayat Union Jawahar Middle School, Southwest Building, West Part, Sivagiri
8	R.C.Primary School, South West Building, East Part, Devipattinam	25	Panchayat Union Jawahar Middle School,Main Building,Northern Portion, Sivagiri
9	T.D.T.A Primary School,Main Building, Devipattinam	26	Panchayat Union Jawahar Middle Main Building, Southern Portion, Sivagiri
10	T.D.T.A Primary School, East Side South Building, Devipatinam	27	Valampuri Vinayakar Sakkaraiyappa Primary School,North Building, West Portion, Sivagiri
11	0.20.Co.Operative Society Building,Keelur Ramasamiyapuram, Devipattinam	28	Valampuri Vinayakar Sakkarayappa Primary School, Northbuilding, East Portion Sivagiri
11A	0.20.Co.Operative Society Building,Keelur Ramasamiyapuram, Devipattinam	28A	Valampuri Vinayakar Sakkarayappa Primary School, Northbuilding, East Portion Sivagiri
12	Jananayaka Primary School, Main Building, South Portion, East Building, Inamkovilpatti	29	Bala Vinayagar High School,North Building, West Part Sivagiri.
13	Jananayakaprimary School, Main Building, South Portion, West Building 2Nd Room, Inamkovilpatti	30	Bala Vinayagar High School, North Building, East Part, Sivagiri
14	Victoria Primary School, Middle Building, Thenmalai	31	Panchayat Union Primary School,North Building, Vadakuchatiram
14A	Victoria Primary School, Middle Building, Thenmalai	31A	Panchayat Union Primary School,North Building, Vadakuchatiram
15	Victoria Primary School, New Building, Southern Portion, North Side, Thenmalai	32	Muthu Veerappa Thevar Elementary School, North Portion, Sivagiri
16	Victoria Primary School,New Building, South Portion, South Side, Thenmalai	33	Muthu Veerappathevar Primary School,Southern Portion, Sivagiri
17	Panchyat Union Primary School, A.Subramaniapuram, Thenmalai	34	Raj Nursery And Primary School, West Portion, Sivagiri.
18	Govt.Middle School, Eastern Building (Ssa), Middle Portion, Thenmalai	35	Raj Nursery And Primary School, East Portion, Sivagiri.
19	Govt Middleschool, West Building (Ssa) Face To East, Middle Portion, Arugankulam, Thenmalai	36	Sidhi Vinayagar Primary School, South Building, Sivagiri

Contd....

## Polling Station Level Election Results

### Polling Station-wise Votes Secured by Overall Top Five Parties in Vasudevanallur Assembly in Assembly Election (AE) under Tenkasi Parliamentary Constituency in Tamil Nadu (2021)

Number of Polling Station	Winner - Sadhan Thirumalai kumar, Doctor.T (DMK)	Runner-up - Manoharan A (AIADMK)	3rd - Mathivanan S S (NTK)	4th - Thangaraj S (AMMKMNKZ)	5th - Petchiammal V (PT)	NOTA	Other	Total Votes Secured
31	133	164	90	75	4	5	5	476
31A	99	252	50	57	1	4	18	481
32	252	207	34	32	2	8	12	547
33	81	123	14	100	0	1	7	326
34	180	215	35	108	2	3	13	556
35	168	138	31	71	2	7	20	437
36	153	157	69	31	2	11	8	431
36A	153	222	47	20	1	3	13	459
37	361	108	32	5	0	5	3	514
38	365	109	41	2	1	5	0	523
39	286	204	42	3	1	11	9	556
40	348	130	63	2	1	4	12	560
41	126	190	26	6	45	1	10	404
41A	126	236	21	4	25	9	18	439
42	158	147	102	7	0	4	16	434
42A	162	217	53	8	1	5	19	465
43	220	244	32	17	0	10	11	534
44	142	263	70	111	1	6	14	607
45	100	183	88	7	8	3	14	403
46	144	319	143	5	0	6	23	640
47	78	179	73	3	1	1	5	340
48	103	222	96	2	0	10	17	450
48A	112	263	53	2	0	8	22	460
49	188	294	126	6	4	10	20	648
50	170	272	99	34	3	7	18	603
51	120	204	44	9	2	2	13	394
51A	122	218	45	9	2	12	13	421
52	168	327	97	12	0	3	18	625
53	193	262	69	6	0	11	15	556
54	161	284	150	5	3	2	18	623
55	100	190	59	71	4	2	6	432
55A	78	258	47	33	4	2	15	437
56	179	217	49	2	25	7	12	491
57	109	56	11	123	100	1	5	405
57A	112	84	15	115	98	6	19	449

Contd....

## Polling Station Level Election Results

**Winner, Runner-up and 3rd Party Position & Winning Margin According to Polling Stations in Vasudevanallur Assembly in Assembly Election (AE) under Tenkasi Parliamentary Constituency in Tamil Nadu (2021)**

Polling Station Number	Winner Party	Winner Votes (%)	Runner-up Party	Runner-up Votes (%)	Winning Margin Votes (%)	Third Party	Third Party Votes (%)	Other Votes (%)
58	AIADMK	162 (38.03)	DMK	142 (33.33)	20 (4.7)	NTK	81 (19.01)	41 (9.62)
58A	AIADMK	225 (49.56)	DMK	146 (32.16)	79 (17.4)	NTK	50 (11.01)	33 (7.27)
59	AIADMK	147 (38.48)	DMK	145 (37.96)	2 (0.52)	NTK	46 (12.04)	44 (11.52)
59A	DMK	215 (46.74)	AIADMK	178 (38.7)	37 (8.04)	NTK	39 (8.48)	28 (6.09)
60	AIADMK	246 (48.81)	DMK	185 (36.71)	61 (12.1)	AMMKMNKZ	36 (7.14)	37 (7.34)
61	DMK	200 (35.71)	AMMKMNKZ	182 (32.5)	18 (3.21)	AIADMK	128 (22.86)	50 (8.93)
62	DMK	247 (41.44)	AIADMK	208 (34.9)	39 (6.54)	AMMKMNKZ	81 (13.59)	60 (10.07)
63	DMK	294 (50.78)	AIADMK	135 (23.32)	159 (27.46)	PT	77 (13.3)	73 (12.61)
64	AIADMK	130 (31.94)	DMK	111 (27.27)	19 (4.67)	AMMKMNKZ	65 (15.97)	101 (24.82)
64A	AIADMK	211 (42.97)	DMK	131 (26.68)	80 (16.29)	AMMKMNKZ	68 (13.85)	81 (16.5)
65	AIADMK	256 (50.1)	DMK	116 (22.7)	140 (27.4)	NTK	78 (15.26)	61 (11.94)
66	AIADMK	253 (43.47)	DMK	191 (32.82)	62 (10.65)	NTK	73 (12.54)	65 (11.17)
67	AIADMK	265 (45.77)	DMK	174 (30.05)	91 (15.72)	NTK	94 (16.23)	46 (7.94)
68	AIADMK	285 (51.82)	DMK	137 (24.91)	148 (26.91)	NTK	66 (12)	62 (11.27)
69	DMK	387 (57.59)	AIADMK	146 (21.73)	241 (35.86)	NTK	54 (8.04)	85 (12.65)
70	AIADMK	307 (43)	DMK	258 (36.13)	49 (6.87)	PT	67 (9.38)	82 (11.48)
71	DMK	175 (44.19)	AIADMK	137 (34.6)	38 (9.59)	AMMKMNKZ	48 (12.12)	36 (9.09)
71A	DMK	190 (47.03)	AIADMK	149 (36.88)	41 (10.15)	AMMKMNKZ	28 (6.93)	37 (9.16)
72	DMK	180 (42.76)	AIADMK	116 (27.55)	64 (15.21)	PT	54 (12.83)	71 (16.86)
72A	DMK	254 (53.36)	AIADMK	137 (28.78)	117 (24.58)	NTK	28 (5.88)	57 (11.97)
73	DMK	264 (42.38)	AIADMK	196 (31.46)	68 (10.92)	NTK	89 (14.29)	74 (11.88)
74	DMK	302 (42.3)	AIADMK	205 (28.71)	97 (13.59)	NTK	91 (12.75)	116 (16.25)
75	DMK	324 (50.23)	AIADMK	186 (28.84)	138 (21.39)	NTK	50 (7.75)	85 (13.18)
76	DMK	235 (46.91)	AIADMK	147 (29.34)	88 (17.57)	PT	32 (6.39)	87 (17.37)
77	AMMKMNKZ	157 (37.38)	DMK	124 (29.52)	33 (7.86)	AIADMK	97 (23.1)	42 (10)
77A	AIADMK	142 (31.56)	AMMKMNKZ	136 (30.22)	6 (1.34)	DMK	109 (24.22)	63 (14)
78	AIADMK	177 (34.98)	DMK	142 (28.06)	35 (6.92)	AMMKMNKZ	127 (25.1)	60 (11.86)
79	AIADMK	182 (43.03)	DMK	146 (34.52)	36 (8.51)	AMMKMNKZ	34 (8.04)	61 (14.42)
80	DMK	281 (40.49)	AIADMK	273 (39.34)	8 (1.15)	NTK	86 (12.39)	54 (7.78)
81	AMMKMNKZ	260 (48.96)	AIADMK	120 (22.6)	140 (26.36)	DMK	94 (17.7)	57 (10.73)
82	AMMKMNKZ	218 (46.28)	AIADMK	110 (23.35)	108 (22.93)	DMK	94 (19.96)	49 (10.4)
83	AMMKMNKZ	374 (58.26)	AIADMK	134 (20.87)	240 (37.39)	DMK	84 (13.08)	50 (7.79)
84	AIADMK	348 (50.07)	DMK	236 (33.96)	112 (16.11)	NTK	50 (7.19)	61 (8.78)
85	AIADMK	269 (42.16)	DMK	166 (26.02)	103 (16.14)	NTK	101 (15.83)	102 (15.99)
86	AIADMK	200 (53.05)	DMK	118 (31.3)	82 (21.75)	NTK	26 (6.9)	33 (8.75)

Contd....

## Socio-Economic Amenities - Rural

### Access to Education Facilities

Particulars	Number of Villages (% of Population)				
	Available	Not Available	If Not Available (Distance of Nearest Facility)		
			A	B	C
Govt. Primary School	40 (100)	1 (0)	1 (0)	0 (0)	0 (0)
Private Primary School	18 (58)	23 (42)	0 (0)	0 (0)	0 (0)
Govt. Middle School	20 (63)	21 (37)	9 (10)	5 (3)	0 (0)
Private Middle School	14 (53)	27 (47)	0 (0)	0 (0)	0 (0)
Govt. Secondary School	8 (39)	33 (61)	13 (23)	12 (16)	0 (0)
Private Secondary School	10 (40)	31 (60)	2 (4)	0 (0)	0 (0)
Govt. Senior Secondary School	7 (33)	34 (67)	14 (27)	17 (32)	0 (0)
Private Senior Secondary School	5 (20)	36 (80)	0 (0)	0 (0)	0 (0)
Govt. Arts and Science Degree College	0 (0)	41 (100)	1 (2)	6 (15)	8 (25)
Private Arts and Science Degree College	2 (5)	39 (95)	3 (9)	7 (11)	14 (34)
Govt. Engineering College	0 (0)	41 (100)	0 (0)	0 (0)	2 (7)
Private Engineering College	1 (3)	40 (97)	0 (0)	15 (34)	23 (56)
Govt. Medicine College	0 (0)	41 (100)	0 (0)	0 (0)	41 (100)
Private Medicine College	0 (0)	41 (100)	0 (0)	0 (0)	0 (0)
Govt. Management Institute	0 (0)	41 (100)	0 (0)	0 (0)	5 (12)
Private Management Institute	0 (0)	41 (100)	0 (0)	13 (26)	23 (62)
Govt. Polytechnic	0 (0)	41 (100)	0 (0)	0 (0)	0 (0)
Private Polytechnic	2 (5)	39 (95)	4 (9)	9 (19)	26 (68)
Govt. Vocational Training School/ITI	0 (0)	41 (100)	0 (0)	0 (0)	0 (0)
Private Vocational Training School/ITI	2 (6)	39 (94)	2 (1)	16 (38)	21 (54)
Govt. Non Formal Training Centre	40 (100)	1 (0)	1 (0)	0 (0)	0 (0)
Private Non Formal Training Centre	0 (0)	41 (100)	0 (0)	0 (0)	0 (0)
Govt. School For Disabled	1 (1)	40 (99)	0 (0)	0 (0)	0 (0)
Private School For Disabled	0 (0)	41 (100)	0 (0)	12 (25)	28 (74)
Government Others	0 (0)	41 (100)	0 (0)	0 (0)	0 (0)
Private Others	0 (0)	41 (100)	0 (0)	0 (0)	0 (0)

Note : Distance A : Less than 5 km; B : Between 5-10 km; C : 10+ km.; Source : Data Analysis is based on 2011 Census.

## DISCLAIMER

The Terms of Use and Disclaimer of Datanet India Private Limited (hereinafter referred to as "Datanet") for use of this analysis report of **Vasudevanallur Assembly Constituency (Vasudevanallur Vidhan Sabha)** :-

1. **Assembly Factbook™** is a Registered Trade Mark owned by Datanet.
2. All the maps are sketched and graphical representation only and have not been drawn to the scale and also not to represent the actual geographical area or boundary of the unit.
3. The data for the aforesaid analysis is based on authentic sources and has been culled from the various publications of Census, CSO and NSSO for district and block level data, various central and state government departments, Central & State Elections Commissions and the concerned Returning Officers' releases, Electoral Rolls, Election results and allied publications, internal assessment, surveys, estimates and analysis. Therefore, certain adjustment of data at micro level may have been done to arrive closer to the macro data.
4. Data have been provided on an "As Is" and "As AVAILABLE" basis
5. The colours shown in the maps or diagram and charts of a particular party, alliance or AC are indicative and do not represent them.
6. This publication which includes maps, sheets, graphs and data would be the property under copyright of Datanet only. The user may use these for its internal study, analysis and research purposes. It's public display, re-selling or any commercial uses by the user are not allowed.
7. Datanet has taken due care and caution in compilation and processing of data and allied information, but does not guarantee the accuracy, adequacy or completeness of any information/analysis and will be not responsible for any errors or omissions or for the results obtained from the use of such information/analysis.
8. All the contents for the publication have been culled from various authentic sources and Datanet reasonably believes such sources to be reliable, but does not make any representations, express or implied as to the accuracy or fitness of use of such information. The information or contents of the information/analysis do not constitute advice and should not be relied upon in making (or refraining from making) any decision. Any reliance placed upon the information provided by Datanet is the sole responsibility and strictly at the user's risk.
9. In no event will Datanet be liable for any damages (including, without limitation, damages for loss of business projects, or loss of profits) arising in contract, tort or otherwise from the use of or inability to use any of its contents, or from any action taken (or refrained from being taken) as a result of using the analysis or any of its contents. Datanet its directors, owners, editors, officials, employees, distributor and agents or any associate will not be liable for any errors in the information contained or any consequences arising from the use of the contents of the provided information/analysis.
10. If any provision of these terms and conditions is held invalid or illegal or unenforceable for any reason by any court of competent jurisdiction, such provision shall be severed and the remainder of provisions of the terms and conditions shall continue in full force and effect as if the Term of Use had been executed with the invalid, illegal or unenforceable provision eliminated.
11. If there are any discrepancies in the information provided, please bring it to attention of Datanet for suitable rectification measures.



**Buy Online This Complete Book At**  
**Datanet India eBooks Store**

[www.indiastatpublications.com](http://www.indiastatpublications.com)

or go directly at

[http://www.indiastatpublications.com/  
Assembly\\_factbook/Tamil\\_Nadu/Tenkasi/ Vasudevanallur](http://www.indiastatpublications.com/Assembly_factbook/Tamil_Nadu/Tenkasi/Vasudevanallur)

 **indiastat**elections

