



Tamil Nadu

# Assembly Factbook™

Mannargudi Assembly Constituency



Key Electoral Data of Mannargudi  
Assembly Constituency (Vidhan Sabha)



indiastatpublications

Tamil Nadu

# **Assembly Factbook™**

Mannargudi Assembly Constituency



Mannargudi Vidhan Sabha

## **Editor & Director**

Dr. R.K. Thukral

## **Research Editor**

Dr. Shafeeq Rahman

## **Compiled, Researched and Published by Datanet India Pvt. Ltd.**

D-100, 1st Floor,

Okhla Industrial Area, Phase-I,  
New Delhi- 110020.

Ph.: 91-11- 43580781-84

Email : support@indiastatpublications.com

Website : www.indiastatelections.com

## **Online Book Store :**

www.indiastatpublications.com

**Report No. :** AFB/TN-167-0125

**ISBN :** 978-93-5313-794-6

**First Edition :** January, 2018

**Eighth Updated Edition :** January, 2025

**Price :** Rs. 11500/-

US\$ 310

**© Datanet India Pvt. Ltd.**

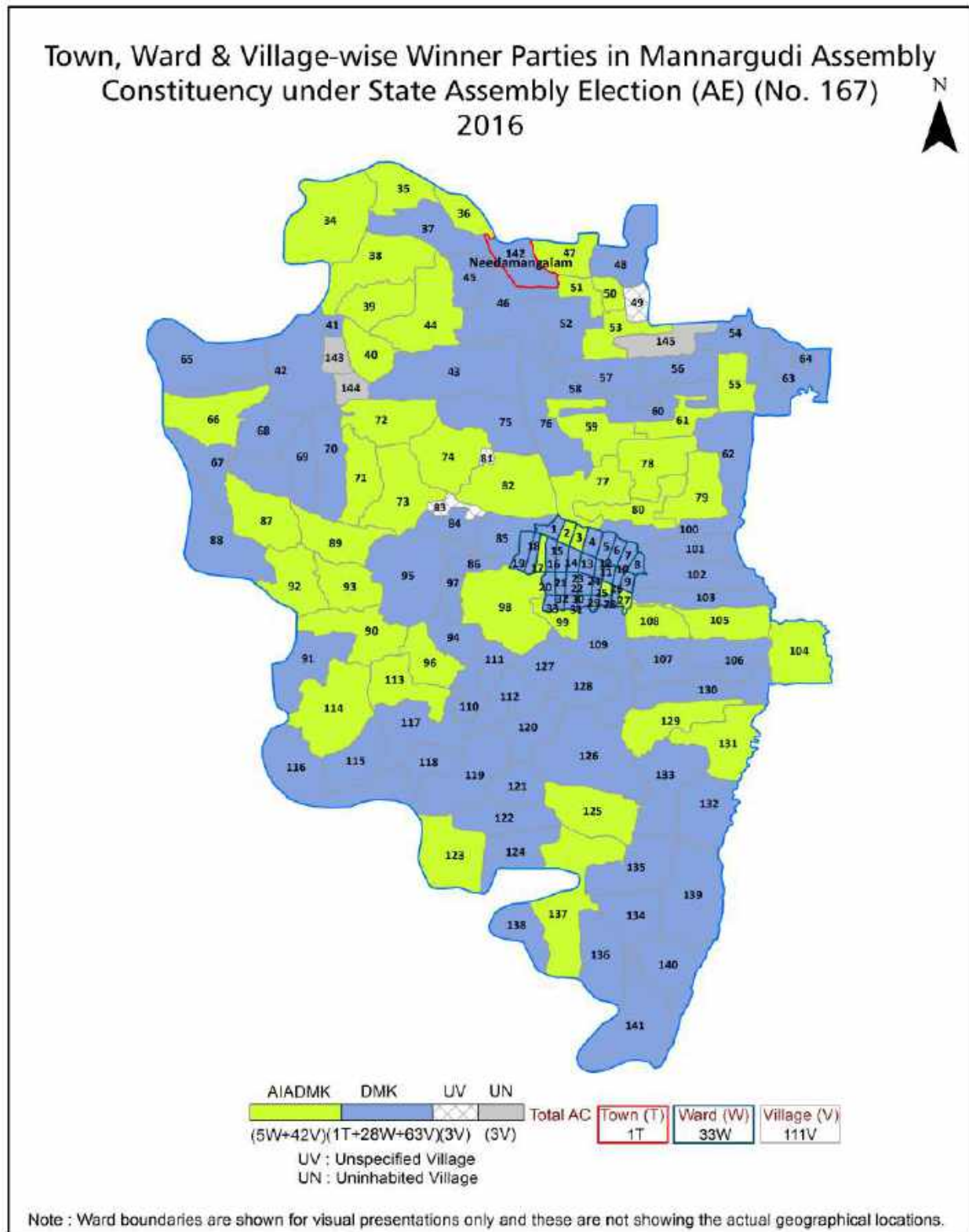
All rights reserved. No part of this book may be reproduced, stored in a retrieval system or transmitted in any form or by any means, mechanical photocopying, photographing, scanning, recording or otherwise without the prior written permission of the publisher. Please refer to Disclaimer at page no. 250 for the use of this publication.

Printed in India

## Contents

No.	Particulars	Page No.
	<b>Introduction</b>	
1	Assembly Constituency - (Vidhan Sabha) at a Glance   Features of Assembly as per Delimitation Commission of India (2008)	1-2
	<b>Location and Political Maps</b>	
2	Location Map   Boundaries of Assembly Constituency - (Vidhan Sabha in District   Boundaries of Assembly Constituency under Parliamentary Constituency - (Lok Sabha)   Town, Ward & Village-wise Winner Parties- 2024, 2021, 2019, 2016, 2014, 2011 and 2009	3-11
	<b>Administrative Setup (2011)</b>	
3	District   Sub-district   Towns   Villages   Inhabited Villages   Uninhabited Villages   Village Panchayat   Intermediate Panchayat	12-19
	<b>Demographics (2011)</b>	
4	Population   Households   Rural/Urban Population   Towns, Ward and Villages by Population Size   Sex Ratio (Total & 0-6 Years)   Religious Population   Social Population   Literacy Rate	20-22
	<b>Electoral Features</b>	
5	Important Dates of Last Elections Held   Electors by Gender   Service Electors   Voters   Voters Turnout   Polling Stations & Average Number of Electors per Polling Station   Electors by Age Group   Present Elected Representatives	23-28
	<b>Historical Summary Election Results</b>	
6	Vote Share of Major Parties   Winning Margin (Number & Percentage   Polarity of Parties   Summary Result of Assembly Segment of Parliamentary Elections 2024, 2019, 2014, 2009, 2004 and 1999   Summary Result of Assembly Elections 2021, 2016, 2011, 2006, 2001, 1996, 1991, 1989, 1984, 1980, 1977, 1971 and 1967	29-50
	<b>Polling Station Level Election Results</b>	
7	Name and Number of Polling Station 2024, 2021, 2019, 2016, 2014, 2011 and 2009   Polling Station-wise Electors, Voters & Voters Turnout 2024, 2021, 2019, 2016, 2014, 2011 and 2009   Polling Station wise Elections Results 2024, 2021, 2019, 2016, 2014, 2011 and 2009	51-229
	<b>Share of Assembly Constituency</b>	
8	Share of Assembly Constituency - (Vidhan Sabha) in State, District and Parliamentary Constituency - (Lok Sabha)	230
	<b>Socio-Economic Amenities (2011)</b>	
9	Access to Administrative Units   Agricultural, Manufacturing and Industrial Commodities   Demographic Indicators   Education   Health & Manpower   Drinking Water Supply   Sanitation   Entertainment and Recreations Infrastructure   Power   Food Allocation Distribution and Marketing of Agriculture Commodities Infrastructure   Transport and Road Infrastructure   Communication   Banking and Financial Services   Land Use   Irrigation Source	231-246
10	<b>Abbreviation &amp; Sources</b>	247-249
11	<b>Disclaimer</b>	250

## Location & Political Map





## Administrative Setup

### List of Village Panchayat & Intermediate Panchayat (Block) Name - 2011

Village Name	Village Panchayat Name	Intermediate Panchayat Name
Adhanur	Adhanur	Needamangalam
Annavasal	Kanur Annavasal	Needamangalam
Annavasal Thenpathi	Kanur Annavasal	Needamangalam
Aravathur	Karnavur	Mannargudi
Arichapuram	Arichapuram	Needamangalam
Asesham	Asesham	Mannargudi
Athangudi	Athankudi	Needamangalam
Athikottai	Serumangalam	Needamangalam
Ayikudi	Ayikudi	Needamangalam
Chettichatram	Sonapettai	Needamangalam
Chittamallimpadi	Chittamallimpadi	Needamangalam
Edayarembethi	Edayarembethi	Mannargudi
Edayarnatham	Edayarnatham	Mannargudi
Elavanur	Elavanur	Kottur
Ethangudi	Ethangudi	Mannargudi
Gopiralayam	Asesham	Mannargudi
Hanumanthapuram	Hanumanthapuram	Needamangalam
Kailasanatharkoil	Ramapuram	Mannargudi
Kalacheri	Kalacheri	Needamangalam
Kalanjimedu	Kalanjimedu	Needamangalam
Kallar Embethi	Edayarembethi	Mannargudi
Kandamangalam	Cheri	Kottur
Karakottai	Karakottai	Needamangalam
Karikottai	Karikottai	Mannargudi
Karnavur	Karnavur, Vettaithidal	Mannargudi
Karuvakuruchi -I	Karuvakurichi	Needamangalam
Karuvakuruchi -II	Mukkulamsaathanur	Needamangalam
Keelaiyur - I	Edakeelaiyur	Needamangalam
Keelaiyur - II	Edakeelaiyur	Needamangalam

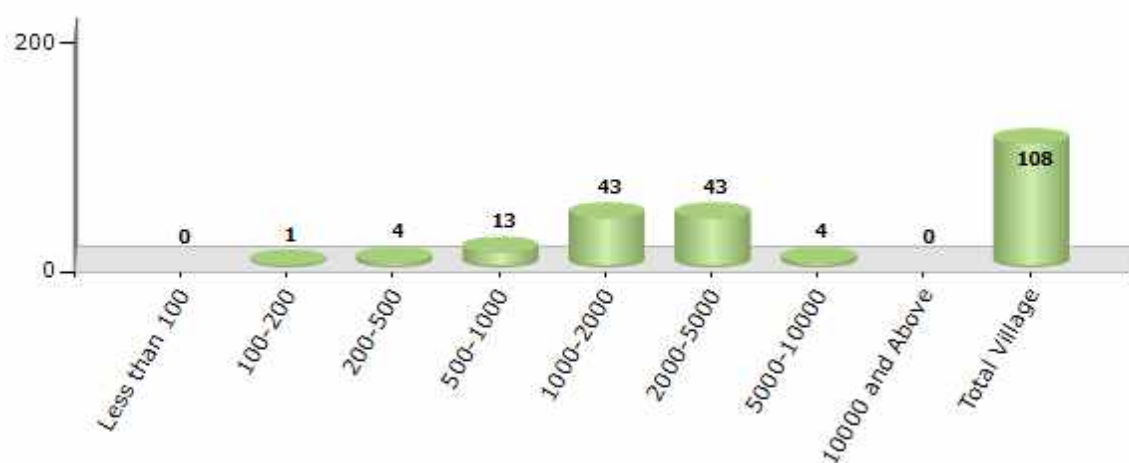
Contd....

## Demographics

### Number of Villages by Population Size - 2011

Less than 100	100-200	200-500	500-1000	1000-2000	2000-5000	5000-10000	10000 and Above	Total Village
0	1	4	13	43	43	4	0	108

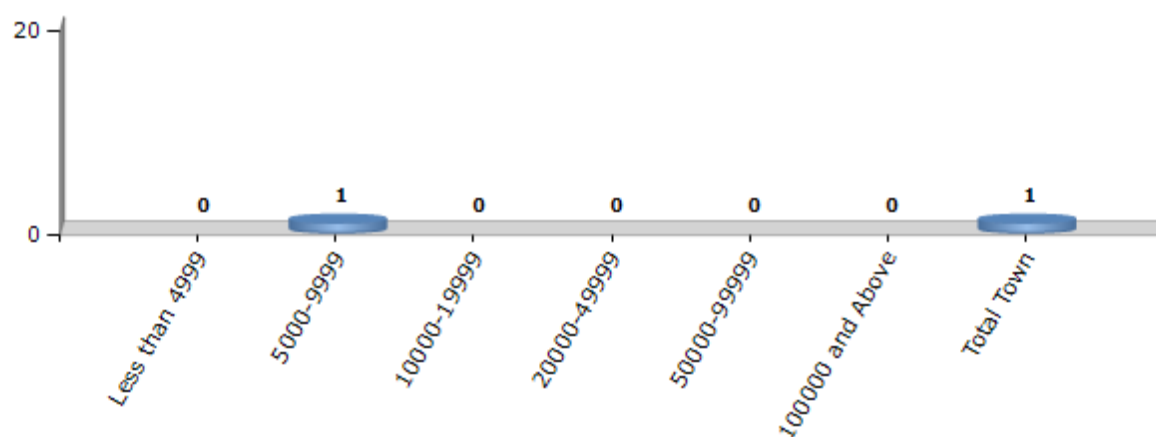
Number of Villages by Population Size - 2011



### Number of Towns by Population Size - 2011

Less than 4999	5000-9999	10000-19999	20000-49999	50000-99999	100000 and Above	Total Town
0	1	0	0	0	0	1

Number of Towns by Population Size - 2011

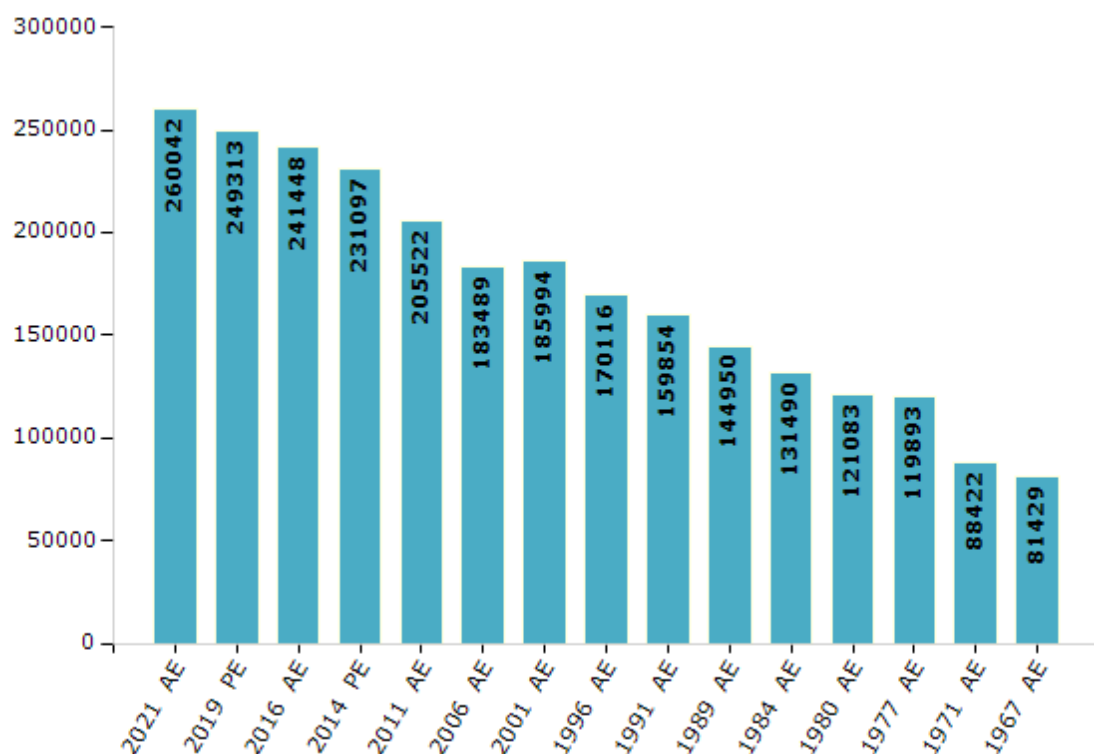


## Electoral Features

### Electors by Male & Female

Year	Male	Female	Others	Total	Year	Male	Female	Others	Total
2021 AE	126007	134025	10	260042	1999 PE	-	-	-	-
2019 PE	121858	127449	6	249313	1996 AE	86210	83906	-	170116
2016 AE	119070	122375	3	241448	1991 AE	81712	78142	-	159854
2014 PE	115102	115995	0	231097	1989 AE	73926	71024	-	144950
2011 AE	103089	102433	-	205522	1984 AE	66330	65160	-	131490
2009 PE	-	-	-	-	1980 AE	61251	59832	-	121083
2006 AE	91336	92153	-	183489	1977 AE	60583	59310	-	119893
2004 PE	-	-	-	-	1971 AE	43849	44573	-	88422
2001 AE	93721	92273	-	185994	1967 AE	-	-	-	81429

Number of Electors



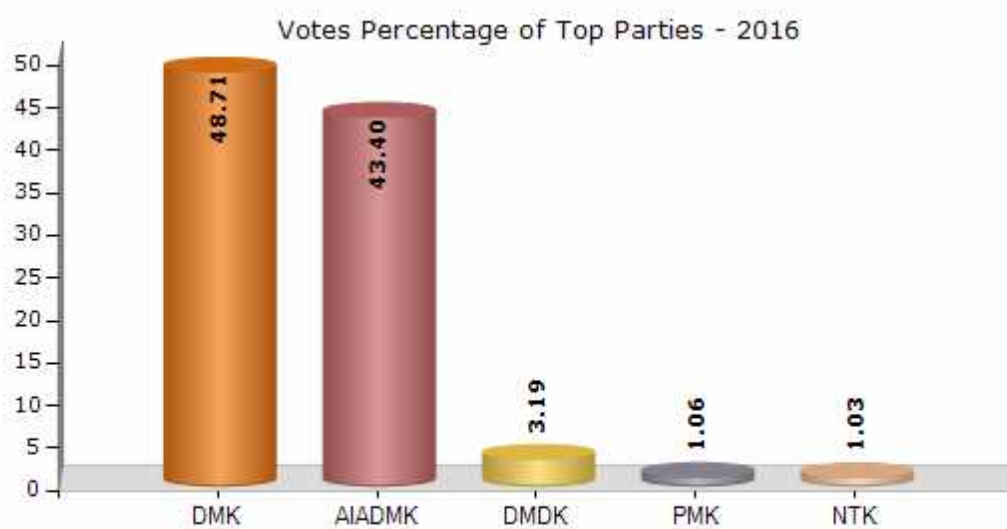
**Note :** AE : Assembly Election, PE : Assembly Segment of Parliamentary Election



## Historical Summary Election Results

### Summary Result of Assembly Election - 2016

Candidate Name	Party	Votes	Votes %
Rajaa. T.R.B	DMK	91137	48.71
Kamaraj. S	AIADMK	81200	43.4
Murugaiyan Babu. A	DMDK	5966	3.19
Balasubramaniyan. S	PMK	1983	1.06
Balamurugan. E	NTK	1923	1.03
Sivakumar. B	BJP	1744	0.93
Marimuthu.A.V.M	IND	384	0.21
Raja. S	IND	322	0.17
Mannai J.R.S .Pandian. J	TMMK	253	0.14
Rajivgandhi. N	IND	202	0.11
Thavasu. M	IND	143	0.08
Sambath. R	IND	79	0.04
	NOTA	1774	0.95



## Polling Station Level Election Results

### Number and Name of Polling Stations (PS) (2021)

Number of Polling Stations	Name of Polling Stations	Number of Polling Stations	Name of Polling Stations
1	Government high School Main Building North Portion , ,Kovilveni 614403	19	Panchayat Union Elementary School New Building, Needamangalam 614404
2	Government high School Main Building Facing North, ,Kovilveni 614403	19A	Panchayat Union Elementary School New Building, Needamangalam 614404
3	Government high School Main Building South Portion` ,Kovilvenni 61403	20	Panchayat Union Elementary School,westernside Building ,Old Needamangalam 614404
4	Panchayat Union Elementary School, Terraced Building, Kuchipalayam - 614403	20A	Panchayat Union Elementary School,westernside Building ,Old Needamangalam 614404
5	Panchayat Union Elementary School East Portion , Nagar 614404	21	Panchayat Union Middle School, Kappaluduyan ,Olimathi 614404
6	Panchayat Union Elementary School , New Building ,Narasingamangalam 614404	22	Panchayat Union Elementary School,Olimathi . New RCC Building Facing North, Eastern Wing Olimathi 614404
7	Panchayat Union Middle School ,Chithamalli 614404	23	Panchayat Union Elementary School, New Building Facing North Vaiyakalathur, 614404
7A	Panchayat Union Middle School ,Chithamalli 614404	24	Panchayat Union Elementary School, Anumanthapuram 613703 ,New Building Facing East
8	Adi Dravidar Welfare Elementary School , New Building , Orathur 614404	24A	Panchayat Union Elementary School, Anumanthapuram 613703 ,New Building Facing East
9	Adi Dravidar Welfare Elementary School , New Building , Western wing, Orathur 614404	25	Panchayat Union Elementary School, Terraced Building, Palangalathur ,Anumanthapuram 613703
10	Panchayat Union Elementary School New Building ,Athanur 614403	26	Government High School Main Building ,Perambur 614404
11	Panchayat Union Elementary School Westernsidebuilding Athanur 614403	27	Government High School, South West Building, Easternwing ,Perambur 614404
12	Panchayat Union Elementry School, Terraced Building ,Periyakkottai - 614403	28	Panchayat Union Elementary School, Poovanur 612803
13	Panchayat Union Elementary School, Parapanamedu 614404 ,New Building, Facing East	28A	Panchayat Union Elementary School, Poovanur 612803
13A	Panchayat Union Elementary School, Parapanamedu 614404 ,New Building, Facing East	29	Panchayat Union Elementary School , Building Mangalore Tiled Facing East Northern Wing,Poovanur 612803
14	Lakshmi Vilas Middle School Main Building West Portion ,Needamangalam 614404	29A	Panchayat Union Elementary School , Building Mangalore Tiled Facing East Northern Wing,Poovanur 612803
14A	Lakshmi Vilas Middle School Main Building West Portion ,Needamangalam 614404	30	Panchayat Union Middle School Melapoovanur Kalacheri 612803, New RCC Building, Facing West
15	Lakshmi Vilas Middle School RCC Building Facing west North Wing ,Needamangalam 614404	31	Panchayat Union Middle School Northernside , Kalacheri 612803
16	Lakshmi Vilas Middle School, Eastern Side, RCC Building, Facing West , South Wing Needamangalam	32	Panchayat Union Middle School, Westernside RCC SSA Building,Facing North, Kalachery 612803,
17	Ramavilas Aided Elementary School New RCC Building facing South, Eastern wing Needamangalam 614404	33	Government Higher Secondary School, Munnavalkottai 614403, New Rcc Building, North Facing, Eastern Side.
18	Ramavilas Aided Elementary School New RCC Building facing South western wing Needamangalam 614404	33A	Government Higher Secondary School, Munnavalkottai 614403, New Rcc Building, North Facing, Eastern Side.

Contd....

## Polling Station Level Election Results

### Polling Station-wise Votes Secured by Overall Top Five Parties in Mannargudi Assembly in Assembly Election (AE) under Thanjavur Parliamentary Constituency in Tamil Nadu (2021)

Number of Polling Station	Winner - Rajaa T R B (DMK)	Runner-up - Rajamanickam Siva (AIADMK)	3rd - Kamaraj S (AMMKMNKZ)	4th - Aravindan Rama (NTK)	5th - Kumaresan T (IND)	NOTA	Other	Total Votes Secured
29	190	70	116	33	0	3	3	415
29A	195	92	157	21	0	3	5	473
30	400	306	165	36	1	5	16	929
31	211	191	247	53	7	1	9	719
32	203	185	201	30	1	5	7	632
33	203	116	82	16	1	3	3	424
33A	235	151	77	7	2	3	9	484
34	200	191	332	22	16	1	8	770
35	310	154	255	30	13	13	11	786
36	243	180	157	55	8	5	4	652
37	229	31	155	34	1	0	1	451
37A	271	59	167	14	1	3	4	519
38	255	57	224	11	0	0	4	551
39	198	72	109	41	0	1	2	423
39A	227	109	97	26	0	3	5	467
40	192	63	153	28	7	2	8	453
41	148	228	253	44	4	2	13	692
42	171	184	133	28	6	5	9	536
43	137	90	126	6	0	2	4	365
43A	211	72	166	5	0	0	10	464
44	310	207	224	64	8	11	12	836
45	249	146	136	17	0	2	5	555
46	173	78	167	29	11	1	5	464
47	295	78	284	17	3	3	9	689
48	259	63	205	43	20	5	6	601
49	202	77	247	13	2	3	3	547
50	156	84	221	9	1	0	5	476
51	227	67	363	21	10	3	9	700
52	189	28	186	14	0	0	1	418
53	282	44	403	17	2	1	5	754
54	363	36	398	11	0	4	11	823
55	132	17	237	11	2	0	2	401
55A	114	31	307	5	1	0	8	466
56	245	135	374	30	4	2	9	799
57	285	87	242	19	2	1	3	639

Contd....

## Polling Station Level Election Results

**Winner, Runner-up and 3rd Party Position & Winning Margin According to Polling Stations in Mannargudi Assembly in Assembly Election (AE) under Thanjavur Parliamentary Constituency in Tamil Nadu (2021)**

Polling Station Number	Winner Party	Winner Votes (%)	Runner-up Party	Runner-up Votes (%)	Winning Margin Votes (%)	Third Party	Third Party Votes (%)	Other Votes (%)
58	DMK	302 (47.48)	AMMKMNKZ	213 (33.49)	89 (13.99)	AIADMK	93 (14.62)	28 (4.4)
59	AMMKMNKZ	182 (39.39)	DMK	177 (38.31)	5 (1.08)	AIADMK	79 (17.1)	24 (5.19)
60	DMK	256 (42.11)	AIADMK	204 (33.55)	52 (8.56)	AMMKMNKZ	109 (17.93)	39 (6.41)
61	DMK	247 (39.33)	AIADMK	171 (27.23)	76 (12.1)	AMMKMNKZ	163 (25.96)	47 (7.48)
62	DMK	177 (39.69)	AMMKMNKZ	147 (32.96)	30 (6.73)	AIADMK	70 (15.7)	52 (11.66)
62A	DMK	207 (42.59)	AMMKMNKZ	181 (37.24)	26 (5.35)	AIADMK	70 (14.4)	28 (5.76)
63	DMK	318 (44.11)	AMMKMNKZ	177 (24.55)	141 (19.56)	AIADMK	166 (23.02)	60 (8.32)
64	DMK	285 (40.95)	AMMKMNKZ	185 (26.58)	100 (14.37)	AIADMK	162 (23.28)	64 (9.2)
65	DMK	334 (46.07)	AMMKMNKZ	196 (27.03)	138 (19.04)	AIADMK	135 (18.62)	60 (8.28)
66	DMK	308 (44)	AMMKMNKZ	189 (27)	119 (17)	AIADMK	142 (20.29)	61 (8.71)
67	DMK	233 (43.07)	AIADMK	160 (29.57)	73 (13.5)	AMMKMNKZ	82 (15.16)	66 (12.2)
67A	DMK	229 (45.26)	AIADMK	172 (33.99)	57 (11.27)	AMMKMNKZ	70 (13.83)	35 (6.92)
68	DMK	162 (35.22)	AMMKMNKZ	160 (34.78)	2 (0.44)	AIADMK	112 (24.35)	26 (5.65)
68A	NV	NV (NV)	NV	NV (NV)	NV (NV)	NV	NV (NV)	NV (NV)
69	DMK	265 (42.2)	AIADMK	157 (25)	108 (17.2)	AMMKMNKZ	101 (16.08)	105 (16.72)
70	DMK	279 (41.15)	AIADMK	235 (34.66)	44 (6.49)	AMMKMNKZ	75 (11.06)	89 (13.13)
71	DMK	218 (40)	AMMKMNKZ	154 (28.26)	64 (11.74)	AIADMK	114 (20.92)	59 (10.83)
72	DMK	337 (51.14)	AIADMK	194 (29.44)	143 (21.7)	NTK	57 (8.65)	71 (10.77)
73	DMK	269 (44.61)	AMMKMNKZ	114 (18.91)	155 (25.7)	AIADMK	110 (18.24)	110 (18.24)
74	DMK	295 (78.67)	AIADMK	33 (8.8)	262 (69.87)	NTK	28 (7.47)	19 (5.07)
75	DMK	309 (66.03)	AIADMK	58 (12.39)	251 (53.64)	AMMKMNKZ	55 (11.75)	46 (9.83)
76	DMK	186 (70.99)	AMMKMNKZ	33 (12.6)	153 (58.39)	AIADMK	24 (9.16)	19 (7.25)
76A	DMK	260 (80.25)	AMMKMNKZ	29 (8.95)	231 (71.3)	NTK	19 (5.86)	16 (4.94)
77	DMK	477 (77.69)	AMMKMNKZ	76 (12.38)	401 (65.31)	AIADMK	28 (4.56)	33 (5.37)
78	DMK	389 (72.98)	AMMKMNKZ	72 (13.51)	317 (59.47)	AIADMK	34 (6.38)	38 (7.13)
79	DMK	360 (80.72)	AMMKMNKZ	35 (7.85)	325 (72.87)	NTK	26 (5.83)	25 (5.61)
80	DMK	484 (85.36)	AMMKMNKZ	41 (7.23)	443 (78.13)	NTK	28 (4.94)	14 (2.47)
81	DMK	369 (52.71)	AIADMK	158 (22.57)	211 (30.14)	NTK	88 (12.57)	85 (12.14)
82	DMK	361 (46.94)	AIADMK	227 (29.52)	134 (17.42)	NTK	107 (13.91)	74 (9.62)
83	DMK	364 (45.39)	AIADMK	217 (27.06)	147 (18.33)	AMMKMNKZ	169 (21.07)	52 (6.48)
84	DMK	393 (49.19)	AIADMK	180 (22.53)	213 (26.66)	AMMKMNKZ	145 (18.15)	81 (10.14)
85	DMK	230 (47.82)	AIADMK	138 (28.69)	92 (19.13)	AMMKMNKZ	76 (15.8)	37 (7.69)
85A	DMK	260 (50.68)	AIADMK	166 (32.36)	94 (18.32)	AMMKMNKZ	51 (9.94)	36 (7.02)
86	DMK	289 (45.58)	AIADMK	179 (28.23)	110 (17.35)	AMMKMNKZ	131 (20.66)	35 (5.52)
87	DMK	273 (39.62)	AIADMK	187 (27.14)	86 (12.48)	AMMKMNKZ	165 (23.95)	64 (9.29)

Contd....

## Socio-Economic Amenities - Rural

### Access to Education Facilities

Particulars	Number of Villages (% of Population)				
	Available	Not Available	If Not Available (Distance of Nearest Facility)		
			A	B	C
Govt. Primary School	95 (95)	13 (5)	10 (4)	0 (0)	0 (0)
Private Primary School	15 (21)	93 (79)	2 (0)	0 (0)	0 (0)
Govt. Middle School	58 (70)	50 (30)	32 (18)	8 (5)	0 (0)
Private Middle School	9 (13)	99 (87)	5 (2)	0 (0)	0 (0)
Govt. Secondary School	25 (34)	83 (66)	44 (32)	15 (11)	0 (0)
Private Secondary School	8 (12)	100 (88)	15 (14)	4 (3)	0 (0)
Govt. Senior Secondary School	16 (23)	92 (77)	47 (38)	21 (16)	1 (1)
Private Senior Secondary School	4 (6)	104 (94)	12 (11)	8 (7)	1 (1)
Govt. Arts and Science Degree College	0 (0)	108 (100)	12 (11)	36 (34)	33 (31)
Private Arts and Science Degree College	1 (0)	107 (100)	3 (2)	10 (10)	13 (13)
Govt. Engineering College	0 (0)	108 (100)	0 (0)	1 (1)	4 (5)
Private Engineering College	2 (2)	106 (98)	21 (20)	44 (40)	36 (33)
Govt. Medicine College	0 (0)	108 (100)	0 (0)	0 (0)	108 (100)
Private Medicine College	0 (0)	108 (100)	0 (0)	0 (0)	0 (0)
Govt. Management Institute	0 (0)	108 (100)	0 (0)	0 (0)	105 (98)
Private Management Institute	0 (0)	108 (100)	0 (0)	0 (0)	3 (2)
Govt. Polytechnic	0 (0)	108 (100)	0 (0)	1 (1)	4 (6)
Private Polytechnic	2 (3)	106 (97)	13 (17)	33 (28)	55 (45)
Govt. Vocational Training School/ITI	1 (1)	107 (99)	5 (4)	11 (9)	3 (2)
Private Vocational Training School/ITI	1 (1)	107 (99)	14 (12)	38 (34)	35 (36)
Govt. Non Formal Training Centre	89 (89)	19 (11)	14 (7)	0 (0)	5 (4)
Private Non Formal Training Centre	0 (0)	108 (100)	0 (0)	0 (0)	0 (0)
Govt. School For Disabled	0 (0)	108 (100)	0 (0)	0 (0)	108 (100)
Private School For Disabled	0 (0)	108 (100)	0 (0)	0 (0)	0 (0)
Government Others	1 (0)	107 (100)	0 (0)	0 (0)	0 (0)
Private Others	1 (1)	107 (99)	0 (0)	0 (0)	0 (0)

Note : Distance A : Less than 5 km; B : Between 5-10 km; C : 10+ km.; Source : Data Analysis is based on 2011 Census.

## DISCLAIMER

The Terms of Use and Disclaimer of Datanet India Private Limited (hereinafter referred to as "Datanet") for use of this analysis report of **Mannargudi Assembly Constituency (Mannargudi Vidhan Sabha)** :-

1. **Assembly Factbook™** is a Registered Trade Mark owned by Datanet.
2. All the maps are sketched and graphical representation only and have not been drawn to the scale and also not to represent the actual geographical area or boundary of the unit.
3. The data for the aforesaid analysis is based on authentic sources and has been culled from the various publications of Census, CSO and NSSO for district and block level data, various central and state government departments, Central & State Elections Commissions and the concerned Returning Officers' releases, Electoral Rolls, Election results and allied publications, internal assessment, surveys, estimates and analysis. Therefore, certain adjustment of data at micro level may have been done to arrive closer to the macro data.
4. Data have been provided on an "As Is" and "As AVAILABLE" basis
5. The colours shown in the maps or diagram and charts of a particular party, alliance or AC are indicative and do not represent them.
6. This publication which includes maps, sheets, graphs and data would be the property under copyright of Datanet only. The user may use these for its internal study, analysis and research purposes. It's public display, re-selling or any commercial uses by the user are not allowed.
7. Datanet has taken due care and caution in compilation and processing of data and allied information, but does not guarantee the accuracy, adequacy or completeness of any information/analysis and will be not responsible for any errors or omissions or for the results obtained from the use of such information/analysis.
8. All the contents for the publication have been culled from various authentic sources and Datanet reasonably believes such sources to be reliable, but does not make any representations, express or implied as to the accuracy or fitness of use of such information. The information or contents of the information/analysis do not constitute advice and should not be relied upon in making (or refraining from making) any decision. Any reliance placed upon the information provided by Datanet is the sole responsibility and strictly at the user's risk.
9. In no event will Datanet be liable for any damages (including, without limitation, damages for loss of business projects, or loss of profits) arising in contract, tort or otherwise from the use of or inability to use any of its contents, or from any action taken (or refrained from being taken) as a result of using the analysis or any of its contents. Datanet its directors, owners, editors, officials, employees, distributor and agents or any associate will not be liable for any errors in the information contained or any consequences arising from the use of the contents of the provided information/analysis.
10. If any provision of these terms and conditions is held invalid or illegal or unenforceable for any reason by any court of competent jurisdiction, such provision shall be severed and the remainder of provisions of the terms and conditions shall continue in full force and effect as if the Term of Use had been executed with the invalid, illegal or unenforceable provision eliminated.
11. If there are any discrepancies in the information provided, please bring it to attention of Datanet for suitable rectification measures.



**Buy Online This Complete Book At**  
**Datanet India eBooks Store**

[www.indiastatpublications.com](http://www.indiastatpublications.com)

or go directly at

[http://www.indiastatpublications.com/  
Assembly\\_factbook/Tamil\\_Nadu/Thanjavur/ Mannargudi](http://www.indiastatpublications.com/Assembly_factbook/Tamil_Nadu/Thanjavur/Mannargudi)

 **india**stat**elections**

ISBN : 978-83-5313-794-6

