



Tamil Nadu

Assembly Factbook™

Orathanadu Assembly Constituency



Key Electoral Data of Orathanadu
Assembly Constituency (Vidhan Sabha)

Tamil Nadu

Assembly Factbook™

Orathanadu Assembly Constituency



Orathanadu Vidhan Sabha

Editor & Director

Dr. R.K. Thukral

Research Editor

Dr. Shafeeq Rahman

Compiled, Researched and Published by Datanet India Pvt. Ltd.

D-100, 1st Floor,

Okhla Industrial Area, Phase-I,
New Delhi- 110020.

Ph.: 91-11- 43580781-84

Email : support@indiastatpublications.com

Website : www.indiastatelections.com

Online Book Store :

www.indiastatpublications.com

Report No. : AFB/TN-175-0125

ISBN : 978-93-5313-811-0

First Edition : January, 2018

Eighth Updated Edition : January, 2025

Price : Rs. 11500/-

US\$ 310

© Datanet India Pvt. Ltd.

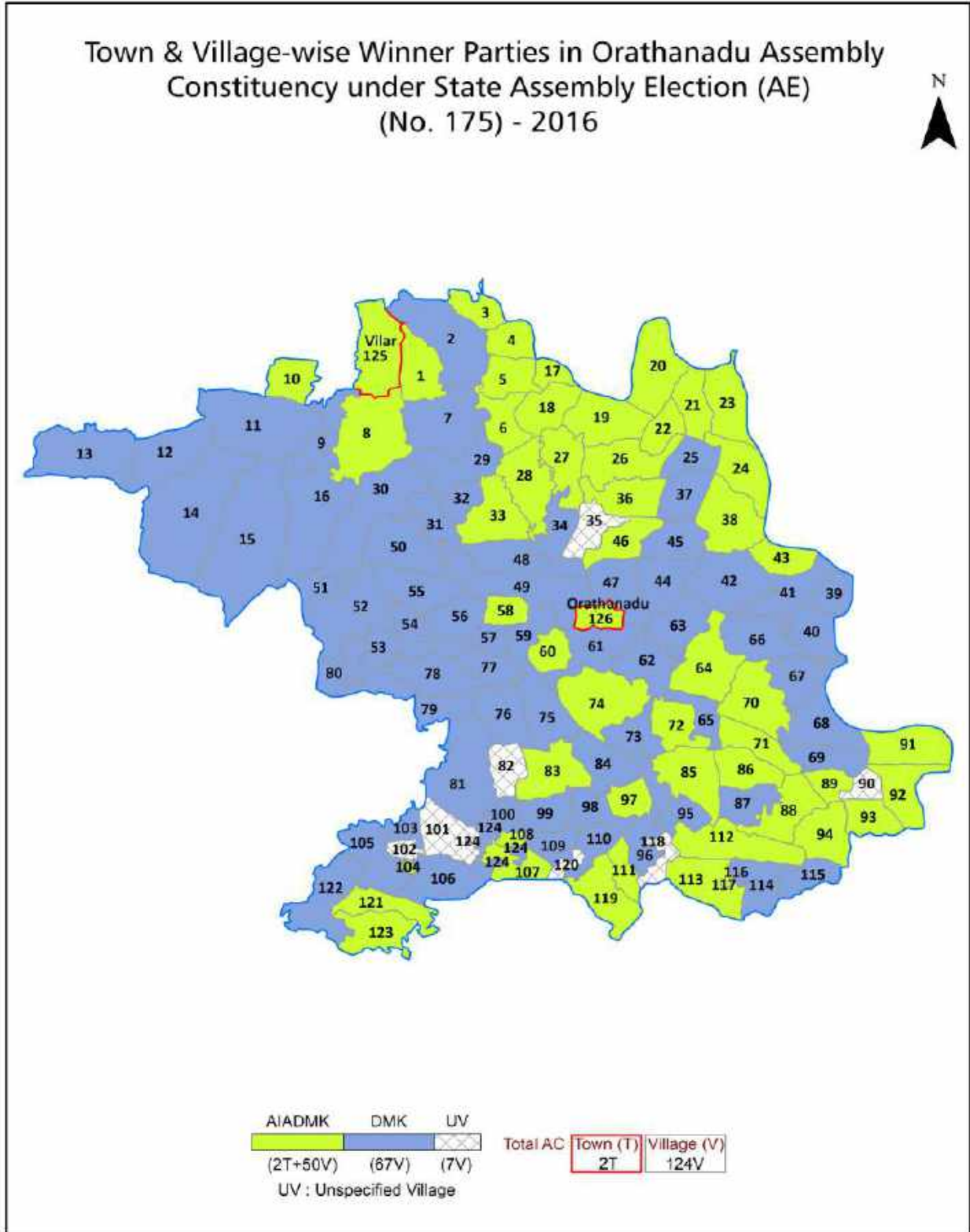
All rights reserved. No part of this book may be reproduced, stored in a retrieval system or transmitted in any form or by any means, mechanical photocopying, photographing, scanning, recording or otherwise without the prior written permission of the publisher. Please refer to Disclaimer at page no. 244 for the use of this publication.

Printed in India

Contents

No.	Particulars	Page No.
	Introduction	
1	Assembly Constituency - (Vidhan Sabha) at a Glance Features of Assembly as per Delimitation Commission of India (2008)	1-2
	Location and Political Maps	
2	Location Map Boundaries of Assembly Constituency - (Vidhan Sabha) in District Boundaries of Assembly Constituency under Parliamentary Constituency - (Lok Sabha) Town & Village-wise Winner Parties- 2024, 2021, 2019, 2016, 2014, 2011 and 2009	3-11
	Administrative Setup (2011)	
3	District Sub-district Towns Villages Inhabited Villages Uninhabited Villages Village Panchayat Intermediate Panchayat	12-18
	Demographics (2011)	
4	Population Households Rural/Urban Population Towns and Villages by Population Size Sex Ratio (Total & 0-6 Years) Religious Population Social Population Literacy Rate	19-20
	Electoral Features	
5	Important Dates of Last Elections Held Electors by Gender Service Electors Voters Voters Turnout Polling Stations & Average Number of Electors per Polling Station Electors by Age Group Present Elected Representatives	21-26
	Historical Summary Election Results	
6	Vote Share of Major Parties Winning Margin (Number & Percentage) Polarity of Parties Summary Result of Assembly Segment of Parliamentary Elections 2024, 2019, 2014, 2009, 2004 and 1999 Summary Result of Assembly Elections 2021, 2016, 2011, 2006, 2001, 1996, 1991, 1989, 1984, 1980, 1977, 1971 and 1967	27-48
	Polling Station Level Election Results	
7	Name and Number of Polling Station 2024, 2021, 2019, 2016, 2014, 2011 and 2009 Polling Station-wise Electors, Voters & Voters Turnout 2024, 2021, 2019, 2016, 2014, 2011 and 2009 Polling Station wise Elections Results 2024, 2021, 2019, 2016, 2014, 2011 and 2009	49-223
	Share of Assembly Constituency	
8	Share of Assembly Constituency - (Vidhan Sabha) in State, District and Parliamentary Constituency - (Lok Sabha)	224
	Socio-Economic Amenities (2011)	
9	Access to Administrative Units Agricultural, Manufacturing and Industrial Commodities Demographic Indicators Education Health & Manpower Drinking Water Supply Sanitation Entertainment and Recreations Infrastructure Power Food Allocation Distribution and Marketing of Agriculture Commodities Infrastructure Transport and Road Infrastructure Communication Banking and Financial Services Land Use Irrigation Source	225-240
10	Abbreviation & Sources	241-243
11	Disclaimer	244

Location & Political Map



Administrative Setup

List of Village Panchayat & Intermediate Panchayat (Block) Name - 2011

Village Name	Village Panchayat Name	Intermediate Panchayat Name
Adanakottai	Adanakottai	Orathanadu
Akkarai Vattam	Akkarai Vattam	Thiruvonam
Alivoikkal	Alivoikkal , Sethurayangudi Kadu	Orathanadu
Ambalapattu North	Ambalapattu North	Orathanadu
Ambalapattu South	Ambalapattu South	Orathanadu
Ambalapattu South Sivakollai	Ambalapattu South	Orathanadu
Ammankudi	Ammankudi	Thiruvonam
Arasapattu	Neivasal South	Orathanadu
Arumulai	Arumulai	Orathanadu
Avidanalla Vijayapuram	Avidanalla Vijayapuram	Orathanadu
Ayangudi	Ayangudi	Orathanadu
Chinna Ammankudi	Ammankudi	Thiruvonam
Cholagankudikadu	Cholagankudikadu	Thiruvonam
Cholapuram	Cholapuram	Orathanadu
Eachankottai	Eachankottai	Orathanadu
Gopalapuram	Ambalapattu South	Orathanadu
Illupaividuthy	Vettikadu	Thiruvonam
Inathukanpatti	Inathukanpatti	Thanjavur
Kaduvettividuthy	Kaduvettividuthy , Sivaviduthy	Thiruvonam
Kakkarai	Kakkarai	Orathanadu
Kakkarakottai	Kakkarakottai	Orathanadu
Kalyaranviduthy	Kaliyaran Viduthy	Karambakkudi
Kandithampattu	Kandithampattu	Thanjavur
Kannathangudi East	Kannathangudi East	Orathanadu
kannathangudi East addl.	Kannathangudi East	Orathanadu
Kannathangudi West addl.	Kannathangudi West	Orathanadu
Kannathangudi West urachi	Kannathangudi West	Orathanadu
Kannugudi (West) Addl.	Kannugudi West	Orathanadu
Kannugudi (West) Chief	Kannugudi West	Orathanadu

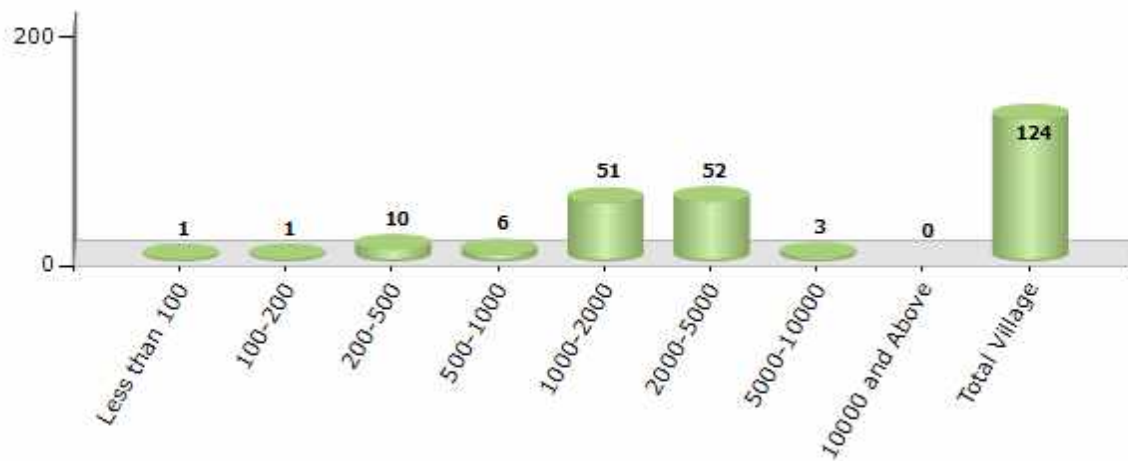
Contd....

Demographics

Number of Villages by Population Size - 2011

Less than 100	100-200	200-500	500-1000	1000-2000	2000-5000	5000-10000	10000 and Above	Total Village
1	1	10	6	51	52	3	0	124

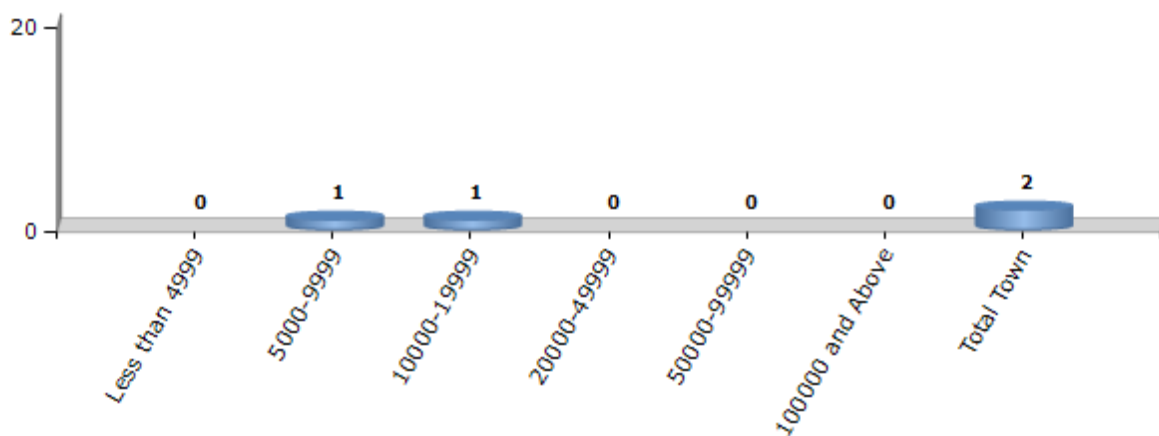
Number of Villages by Population Size - 2011



Number of Towns by Population Size - 2011

Less than 4999	5000-9999	10000-19999	20000-49999	50000-99999	100000 and Above	Total Town
0	1	1	0	0	0	2

Number of Towns by Population Size - 2011

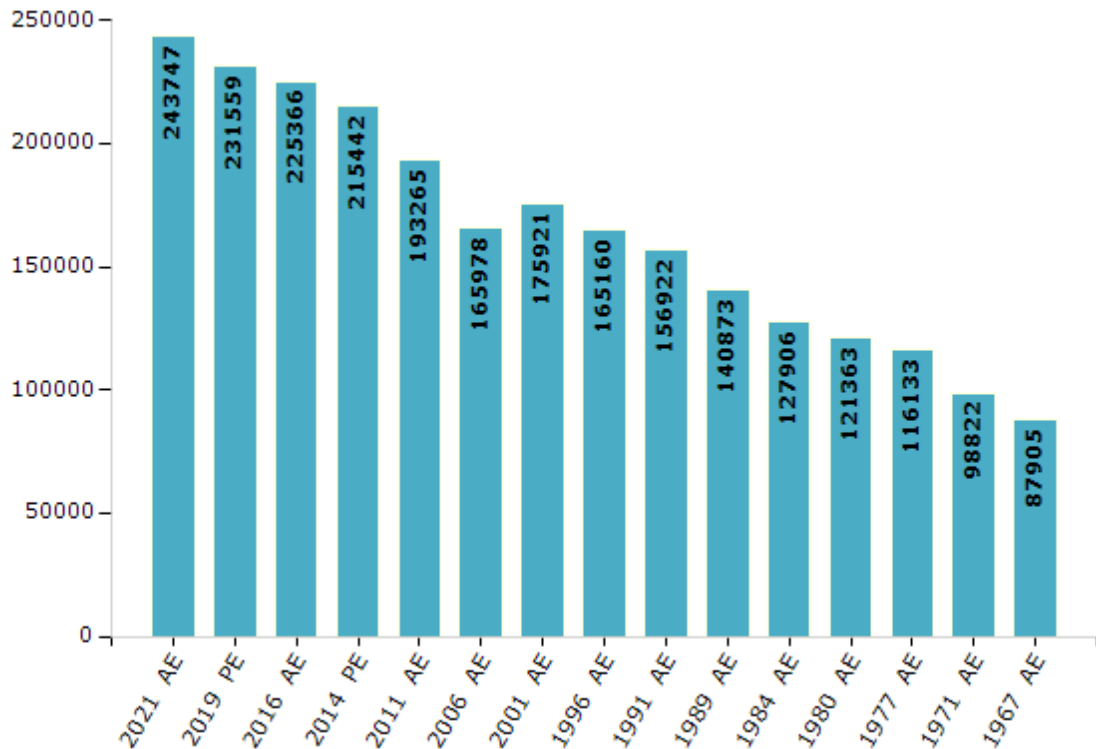


Electoral Features

Electors by Male & Female

Year	Male	Female	Others	Total	Year	Male	Female	Others	Total
2021 AE	118562	125182	3	243747	1999 PE	-	-	-	-
2019 PE	113483	118072	4	231559	1996 AE	82295	82865	-	165160
2016 AE	110856	114510	0	225366	1991 AE	79098	77824	-	156922
2014 PE	107562	107880	0	215442	1989 AE	71162	69711	-	140873
2011 AE	96791	96474	-	193265	1984 AE	64545	63361	-	127906
2009 PE	-	-	-	-	1980 AE	61241	60122	-	121363
2006 AE	81346	84632	-	165978	1977 AE	58370	57763	-	116133
2004 PE	-	-	-	-	1971 AE	48343	50479	-	98822
2001 AE	86945	88976	-	175921	1967 AE	-	-	-	87905

Number of Electors

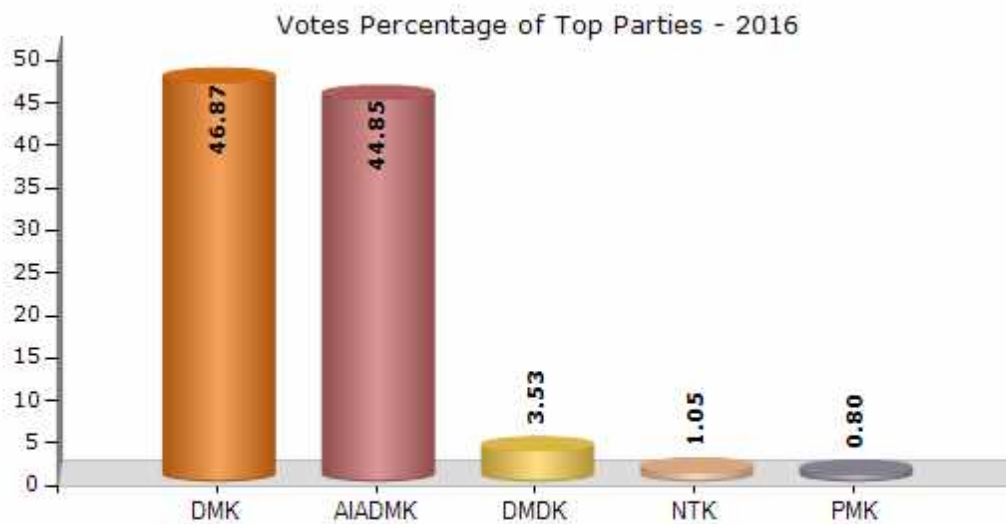


Note : AE : Assembly Election, PE : Assembly Segment of Parliamentary Election

Historical Summary Election Results

Summary Result of Assembly Election - 2016

Candidate Name	Party	Votes	Votes %
Ramchandran. M	DMK	84378	46.87
Vaithilingam. R	AIADMK	80733	44.85
Ramanathan. P. Dr	DMDK	6351	3.53
Kandhasamy. M	NTK	1891	1.05
Saravana Iyyappan. M	PMK	1444	0.8
Kesavan. T	BJP	1003	0.56
Jayapal. A	BSP	739	0.41
Gopuraj. M	IND	508	0.28
Baskaran. R	IND	446	0.25
Madhavan. T	IND	297	0.16
Raja. K	TMMK	232	0.13
Thangaraj. D	PPIS	119	0.07
	NOTA	1882	1.05



Polling Station Level Election Results

Number and Name of Polling Stations (PS) (2021)

Number of Polling Stations	Name of Polling Stations	Number of Polling Stations	Name of Polling Stations
1	Ramajayam (Aided) Elementary School North Portion, West Facing- Vilar 613005	17	Panchayat Union Elementary School South Facing West Side Building-Valamirankottai 614019
2	Ramajayam (Aided) Elementary School West Facing South Portion- Vilar 613005	18	Panchayat Union Elementary School South Facing East Side Building-Valamirankottai 614019
3	St. Joseph Higher Secondary School, Main Building West Portion South Facing- Bypass Road East Vilar 613006	19	Panchayat Union Elementary School North Face South Building East Portion -Kattur 614019
4	St. Joseph Higher Secondary School, Main Building Center Portion South Facing- Bypass Road East Vilar 613006	20	Panchayat Union Elementary School North Face South Building-Kattur 614019
4A	St. Joseph Higher Secondary School, Main Building Center Portion South Facing- Bypass Road East Vilar 613006	21	Panchayat Union Elementary School South Facing Building- Madigai 614904
5	St. Joseph Higher Secondary School, (Ukg Building) South Facing Main Building Centre Portion.-Bypass Road Vilar 613006	21A	Panchayat Union Elementary School South Facing Building- Madigai 614904
6	St. Joseph Higher Secondary School (Ukg Building) North Facing Main Building Centre Portion.-Bypass Road Vilar 613006	22	Panchayat Union Elementary School West Facing - Thurair 614904 Union Elementary School
7	St. Joseph Higher Secondary School, Main Building East Portion South Facing-Bypass Road Vilar 613006	23	Government High School Additional Building North Portion West Facing-Kasanaduputhur 613904
8	St. Joseph Higher Secondary School, Lkg-B Building), South Facing, Bypass Road -Bypass Road Vilar 613006	24	Government High School Additional Building South Portion West Facing-Kasanadu Puthur 614904
8A	St. Joseph Higher Secondary School, Lkg-B Building), South Facing, Bypass Road -Bypass Road Vilar 613006	24A	Government High School Additional Building South Portion West Facing-Kasanadu Puthur 614904
9	Aided Middle School Northside Building west Portion South Facing -Kandithampattu 614904	25	Government High School West Building East Facing-Kasanadu Puthur 614904
10	Aided Middle School Middle Portion North Side Building Southern Facing -Kandithampattu 614904	26	Panchayat Union Elementary School North Building Eastern Portion South Facing-Kollangarai 614904
10A	Aided Middle School Middle Portion North Side Building Southern Facing -Kandithampattu 614904	27	Panchayat Union Elementary School North Building Eastern Portion South Facing-Kollangarai 614904
11	Panchayat Panchayat Union Middle School West Facing East Building-Soorakottai 614904 Middle School	28	Panchayat Union Elementary School North Building Eastern Portion South Facing-Kollangarai 614904
12	Panchayat Union Middle School Additional Building North Facing West Building-Soorakottai 614904	29	Panchayat Union Elementary Elementary School East South Facing Tilled Building.- Vengarayankudikadu 613006
13	Panchayat Union Middle School South Facing North Building -Keelavasthachavadi 614904	30	Panchayat Union Elementary School South Facing New North Building West Portion- Vengarayankudikadu 613006
13A	Panchayat Union Middle School South Facing North Building -Keelavasthachavadi 614904	31	Panchayat Union Elementary School New Building, North Facing Left Portion-Dulukkanpatti 613605
14	Panchayat Union Middle School South Building North Facing-Keelavasthachavadi 613006	32	Panchayat Union Middle School New Building, West Portion North Facing- Ravusapatti 613005
14A	Panchayat Union Middle School South Building North Facing-Keelavasthachavadi 613006	33	Panchayat Union Middle School East Portion, New Building North Facing-Ravusapatti 613005
15	Panchayat Union Middle School East Building West Portion South Facing-Kulichapattu 613501	34	Panchayat Union Middle School West Portion North Facing-Ravusapatti 613005
16	Panchayat Union Middle School, East Building South Facing East Portion-Kulichapattu 613501	35	Panchayat Union Middle School West Portion North Facing, Ravusapatti 613005

Contd....

Polling Station Level Election Results

Polling Station-wise Votes Secured by Overall Top Five Parties in Orathanadu Assembly in Assembly Election (AE) under Thanjavur Parliamentary Constituency in Tamil Nadu (2021)

Number of Polling Station	Winner - Vaithilingam, R. (AIADMK)	Runner-up - Ramchandran, M. (DMK)	3rd - Sekar, M. (AMMKMNKZ)	4th - Kandhasamy, M. (NTK)	5th - Mookkaiyan, V. (IND)	NOTA	Other	Total Votes Secured
29	372	245	81	47	9	2	17	773
30	325	237	98	35	1	1	11	708
31	375	262	91	79	0	5	9	821
32	240	115	113	25	1	1	9	504
33	220	141	111	22	0	0	6	500
34	323	247	16	39	0	6	3	634
35	390	119	74	31	12	1	15	642
36	199	149	78	47	0	4	3	480
37	179	130	51	32	0	1	5	398
37A	218	134	45	15	1	1	7	421
38	171	256	14	22	0	4	6	473
39	277	173	20	52	0	2	8	532
40	174	185	24	60	0	0	6	449
40A	186	206	20	31	0	3	9	455
41	216	217	21	55	1	5	3	518
42	269	288	14	81	0	3	2	657
43	290	141	10	48	0	2	8	499
44	306	163	52	35	0	4	7	567
45	235	189	100	14	0	3	7	548
46	180	119	79	7	0	2	1	388
47	172	117	56	27	16	4	6	398
48	176	151	52	52	0	1	3	435
48A	240	134	24	20	0	3	3	424
49	185	178	43	20	4	3	4	437
49A	226	144	23	5	2	5	8	413
50	142	206	14	35	0	2	9	408
51	242	101	64	21	38	2	5	473
52	286	272	58	61	0	9	8	694
53	310	216	66	37	46	2	13	690
54	173	281	95	28	7	5	11	600
55	284	154	207	20	0	0	8	673
56	139	118	105	42	0	1	3	408
56A	195	99	123	20	0	2	9	448
57	316	191	110	35	7	0	21	680
58	365	160	89	47	21	5	11	698

Contd....

Polling Station Level Election Results

Winner, Runner-up and 3rd Party Position & Winning Margin According to Polling Stations in Orathanadu Assembly in Assembly Election (AE) under Thanjavur Parliamentary Constituency in Tamil Nadu (2021)

Polling Station Number	Winner Party	Winner Votes (%)	Runner-up Party	Runner-up Votes (%)	Winning Margin Votes (%)	Third Party	Third Party Votes (%)	Other Votes (%)
59	AIADMK	170 (41.06)	DMK	153 (36.96)	17 (4.1)	AMMKMNKZ	59 (14.25)	32 (7.73)
59A	AIADMK	230 (50.55)	DMK	155 (34.07)	75 (16.48)	AMMKMNKZ	49 (10.77)	21 (4.62)
60	AIADMK	201 (53.03)	DMK	125 (32.98)	76 (20.05)	AMMKMNKZ	39 (10.29)	14 (3.69)
61	AIADMK	165 (40.44)	DMK	163 (39.95)	2 (0.49)	AMMKMNKZ	62 (15.2)	18 (4.41)
61A	AIADMK	242 (52.72)	DMK	140 (30.5)	102 (22.22)	AMMKMNKZ	55 (11.98)	22 (4.79)
62	AIADMK	293 (45.78)	DMK	254 (39.69)	39 (6.09)	NTK	54 (8.44)	39 (6.09)
63	AIADMK	356 (53.37)	DMK	127 (19.04)	229 (34.33)	AMMKMNKZ	99 (14.84)	85 (12.74)
64	AIADMK	370 (54.41)	DMK	203 (29.85)	167 (24.56)	AMMKMNKZ	80 (11.76)	27 (3.97)
65	AIADMK	210 (46.77)	DMK	142 (31.63)	68 (15.14)	AMMKMNKZ	59 (13.14)	38 (8.46)
65A	AIADMK	247 (56.14)	DMK	118 (26.82)	129 (29.32)	AMMKMNKZ	58 (13.18)	17 (3.86)
66	AIADMK	265 (46.65)	DMK	168 (29.58)	97 (17.07)	AMMKMNKZ	90 (15.85)	45 (7.92)
67	AIADMK	312 (54.26)	DMK	161 (28)	151 (26.26)	AMMKMNKZ	61 (10.61)	41 (7.13)
68	AIADMK	359 (45.04)	DMK	261 (32.75)	98 (12.29)	AMMKMNKZ	146 (18.32)	31 (3.89)
69	AIADMK	397 (52.17)	DMK	215 (28.25)	182 (23.92)	AMMKMNKZ	106 (13.93)	43 (5.65)
70	AIADMK	384 (60.66)	DMK	138 (21.8)	246 (38.86)	AMMKMNKZ	45 (7.11)	66 (10.43)
71	AIADMK	326 (48.58)	DMK	229 (34.13)	97 (14.45)	AMMKMNKZ	88 (13.11)	28 (4.17)
72	AIADMK	175 (52.87)	DMK	106 (32.02)	69 (20.85)	AMMKMNKZ	34 (10.27)	16 (4.83)
73	AIADMK	261 (56.74)	DMK	116 (25.22)	145 (31.52)	AMMKMNKZ	43 (9.35)	40 (8.7)
73A	AIADMK	293 (63.97)	DMK	93 (20.31)	200 (43.66)	AMMKMNKZ	44 (9.61)	28 (6.11)
74	AIADMK	378 (48.65)	DMK	304 (39.12)	74 (9.53)	NTK	59 (7.59)	36 (4.63)
75	AIADMK	284 (45.15)	DMK	253 (40.22)	31 (4.93)	AMMKMNKZ	52 (8.27)	40 (6.36)
76	AIADMK	357 (53.2)	DMK	169 (25.19)	188 (28.01)	AMMKMNKZ	107 (15.95)	38 (5.66)
77	DMK	261 (39.91)	AIADMK	254 (38.84)	7 (1.07)	AMMKMNKZ	121 (18.5)	18 (2.75)
78	AIADMK	239 (39.7)	DMK	213 (35.38)	26 (4.32)	AMMKMNKZ	123 (20.43)	27 (4.49)
79	AIADMK	251 (41.22)	DMK	191 (31.36)	60 (9.86)	AMMKMNKZ	123 (20.2)	44 (7.22)
80	AIADMK	312 (45.55)	DMK	209 (30.51)	103 (15.04)	AMMKMNKZ	122 (17.81)	42 (6.13)
81	AIADMK	310 (55.86)	DMK	146 (26.31)	164 (29.55)	AMMKMNKZ	58 (10.45)	41 (7.39)
82	AIADMK	307 (54.72)	DMK	148 (26.38)	159 (28.34)	AMMKMNKZ	84 (14.97)	22 (3.92)
83	AIADMK	209 (50.36)	DMK	137 (33.01)	72 (17.35)	IND (MV)	37 (8.92)	32 (7.71)
83A	AIADMK	308 (61.35)	DMK	145 (28.88)	163 (32.47)	IND (MV)	18 (3.59)	31 (6.18)
84	AIADMK	157 (41.42)	DMK	119 (31.4)	38 (10.02)	AMMKMNKZ	80 (21.11)	23 (6.07)
84A	AIADMK	232 (52.37)	DMK	133 (30.02)	99 (22.35)	AMMKMNKZ	65 (14.67)	13 (2.93)
85	DMK	167 (38.66)	AIADMK	159 (36.81)	8 (1.85)	AMMKMNKZ	79 (18.29)	27 (6.25)
85A	AIADMK	218 (46.09)	DMK	165 (34.88)	53 (11.21)	AMMKMNKZ	68 (14.38)	22 (4.65)
86	AIADMK	292 (51.77)	DMK	203 (35.99)	89 (15.78)	AMMKMNKZ	30 (5.32)	39 (6.91)

Contd....

Socio-Economic Amenities - Rural

Access to Education Facilities

Particulars	Number of Villages (% of Population)				
	Available	Not Available	If Not Available (Distance of Nearest Facility)		
			A	B	C
Govt. Primary School	117 (97)	7 (3)	6 (2)	0 (0)	0 (0)
Private Primary School	18 (23)	106 (77)	0 (0)	0 (0)	0 (0)
Govt. Middle School	81 (77)	43 (23)	36 (19)	5 (2)	0 (0)
Private Middle School	13 (17)	111 (83)	0 (0)	0 (0)	0 (0)
Govt. Secondary School	47 (48)	77 (52)	59 (40)	16 (9)	0 (0)
Private Secondary School	9 (12)	115 (88)	0 (0)	0 (0)	0 (0)
Govt. Senior Secondary School	21 (24)	103 (76)	68 (49)	33 (25)	1 (1)
Private Senior Secondary School	1 (1)	123 (99)	0 (0)	0 (0)	0 (0)
Govt. Arts and Science Degree College	0 (0)	124 (100)	3 (3)	13 (10)	19 (15)
Private Arts and Science Degree College	2 (3)	122 (97)	21 (15)	41 (37)	25 (17)
Govt. Engineering College	0 (0)	124 (100)	1 (2)	1 (1)	43 (32)
Private Engineering College	1 (2)	123 (98)	12 (14)	14 (12)	52 (39)
Govt. Medicine College	0 (0)	124 (100)	0 (0)	7 (7)	117 (93)
Private Medicine College	0 (0)	124 (100)	0 (0)	0 (0)	0 (0)
Govt. Management Institute	0 (0)	124 (100)	0 (0)	5 (6)	5 (2)
Private Management Institute	0 (0)	124 (100)	5 (5)	30 (27)	79 (61)
Govt. Polytechnic	0 (0)	124 (100)	0 (0)	3 (3)	4 (3)
Private Polytechnic	0 (0)	124 (100)	3 (3)	23 (20)	91 (70)
Govt. Vocational Training School/ITI	0 (0)	124 (100)	0 (0)	5 (6)	18 (14)
Private Vocational Training School/ITI	0 (0)	124 (100)	6 (4)	21 (21)	74 (56)
Govt. Non Formal Training Centre	117 (97)	7 (3)	7 (3)	0 (0)	0 (0)
Private Non Formal Training Centre	0 (0)	124 (100)	0 (0)	0 (0)	0 (0)
Govt. School For Disabled	0 (0)	124 (100)	0 (0)	7 (7)	117 (93)
Private School For Disabled	0 (0)	124 (100)	0 (0)	0 (0)	0 (0)
Government Others	0 (0)	124 (100)	0 (0)	0 (0)	0 (0)
Private Others	0 (0)	124 (100)	0 (0)	0 (0)	0 (0)

Note : Distance A : Less than 5 km; B : Between 5-10 km; C : 10+ km.; Source : Data Analysis is based on 2011 Census.

DISCLAIMER

The Terms of Use and Disclaimer of Datanet India Private Limited (hereinafter referred to as "Datanet") for use of this analysis report of **Orathanadu Assembly Constituency (Orathanadu Vidhan Sabha)** :-

1. **Assembly Factbook™** is a Registered Trade Mark owned by Datanet.
2. All the maps are sketched and graphical representation only and have not been drawn to the scale and also not to represent the actual geographical area or boundary of the unit.
3. The data for the aforesaid analysis is based on authentic sources and has been culled from the various publications of Census, CSO and NSSO for district and block level data, various central and state government departments, Central & State Elections Commissions and the concerned Returning Officers' releases, Electoral Rolls, Election results and allied publications, internal assessment, surveys, estimates and analysis. Therefore, certain adjustment of data at micro level may have been done to arrive closer to the macro data.
4. Data have been provided on an "As Is" and "As AVAILABLE" basis
5. The colours shown in the maps or diagram and charts of a particular party, alliance or AC are indicative and do not represent them.
6. This publication which includes maps, sheets, graphs and data would be the property under copyright of Datanet only. The user may use these for its internal study, analysis and research purposes. It's public display, re-selling or any commercial uses by the user are not allowed.
7. Datanet has taken due care and caution in compilation and processing of data and allied information, but does not guarantee the accuracy, adequacy or completeness of any information/analysis and will be not responsible for any errors or omissions or for the results obtained from the use of such information/analysis.
8. All the contents for the publication have been culled from various authentic sources and Datanet reasonably believes such sources to be reliable, but does not make any representations, express or implied as to the accuracy or fitness of use of such information. The information or contents of the information/analysis do not constitute advice and should not be relied upon in making (or refraining from making) any decision. Any reliance placed upon the information provided by Datanet is the sole responsibility and strictly at the user's risk.
9. In no event will Datanet be liable for any damages (including, without limitation, damages for loss of business projects, or loss of profits) arising in contract, tort or otherwise from the use of or inability to use any of its contents, or from any action taken (or refrained from being taken) as a result of using the analysis or any of its contents. Datanet its directors, owners, editors, officials, employees, distributor and agents or any associate will not be liable for any errors in the information contained or any consequences arising from the use of the contents of the provided information/analysis.
10. If any provision of these terms and conditions is held invalid or illegal or unenforceable for any reason by any court of competent jurisdiction, such provision shall be severed and the remainder of provisions of the terms and conditions shall continue in full force and effect as if the Term of Use had been executed with the invalid, illegal or unenforceable provision eliminated.
11. If there are any discrepancies in the information provided, please bring it to attention of Datanet for suitable rectification measures.

Buy Online This Complete Book At
Datanet India eBooks Store

www.indiastatpublications.com

or go directly at

[http://www.indiastatpublications.com/
Assembly_factbook/Tamil_Nadu/Thanjavur/Orathanadu](http://www.indiastatpublications.com/Assembly_factbook/Tamil_Nadu/Thanjavur/Orathanadu)

 **india**stat**elections**

