



Tamil Nadu

# Assembly Factbook™

Pattukkottai Assembly Constituency



Key Electoral Data of Pattukkottai  
Assembly Constituency (Vidhan Sabha)

Tamil Nadu

# **Assembly Factbook™**

Pattukkottai Assembly Constituency



Pattukkottai Vidhan Sabha

## **Editor & Director**

Dr. R.K. Thukral

## **Research Editor**

Dr. Shafeeq Rahman

## **Compiled, Researched and Published by Datanet India Pvt. Ltd.**

D-100, 1st Floor,

Okhla Industrial Area, Phase-I,  
New Delhi- 110020.

Ph.: 91-11- 43580781-84

Email : support@indiastatpublications.com

Website : www.indiastatelections.com

## **Online Book Store :**

www.indiastatpublications.com

**Report No. :** AFB/TN-176-0125

**ISBN :** 978-93-5313-824-0

**First Edition :** January, 2018

**Eighth Updated Edition :** January, 2025

**Price :** Rs. 11500/-

US\$ 310

**© Datanet India Pvt. Ltd.**

All rights reserved. No part of this book may be reproduced, stored in a retrieval system or transmitted in any form or by any means, mechanical photocopying, photographing, scanning, recording or otherwise without the prior written permission of the publisher. Please refer to Disclaimer at page no. 242 for the use of this publication.

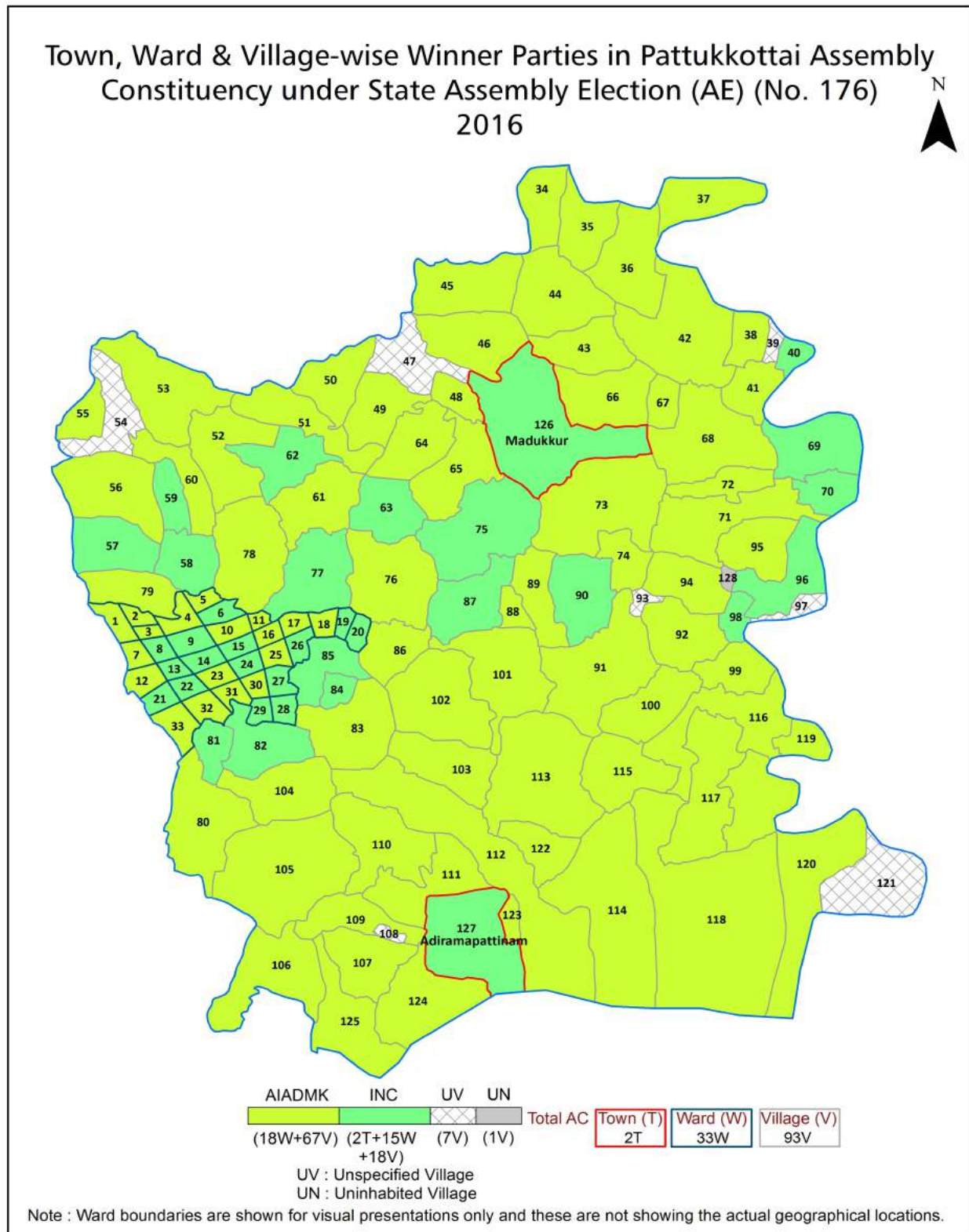
Printed in India

## Contents

No.	Particulars	Page No.
	<b>Introduction</b>	
1	Assembly Constituency - (Vidhan Sabha) at a Glance   Features of Assembly as per Delimitation Commission of India (2008)	1-2
	<b>Location and Political Maps</b>	
2	Location Map   Boundaries of Assembly Constituency - (Vidhan Sabha in District   Boundaries of Assembly Constituency under Parliamentary Constituency - (Lok Sabha)   Town, Ward & Village-wise Winner Parties- 2024, 2021, 2019, 2016, 2014, 2011 and 2009	3-11
	<b>Administrative Setup (2011)</b>	
3	District   Sub-district   Towns   Villages   Inhabited Villages   Uninhabited Villages   Village Panchayat   Intermediate Panchayat	12-19
	<b>Demographics (2011)</b>	
4	Population   Households   Rural/Urban Population   Towns, Ward and Villages by Population Size   Sex Ratio (Total & 0-6 Years)   Religious Population   Social Population   Literacy Rate	20-22
	<b>Electoral Features</b>	
5	Important Dates of Last Elections Held   Electors by Gender   Service Electors   Voters   Voters Turnout   Polling Stations & Average Number of Electors per Polling Station   Electors by Age Group   Present Elected Representatives	23-28
	<b>Historical Summary Election Results</b>	
6	Vote Share of Major Parties   Winning Margin (Number & Percentage   Polarity of Parties   Summary Result of Assembly Segment of Parliamentary Elections 2024, 2019, 2014, 2009, 2004 and 1999   Summary Result of Assembly Elections 2021, 2016, 2011, 2006, 2001, 1996, 1991, 1989, 1984, 1980, 1977, 1971 and 1967	29-50
	<b>Polling Station Level Election Results</b>	
7	Name and Number of Polling Station 2024, 2021, 2019, 2016, 2014, 2011 and 2009   Polling Station-wise Electors, Voters & Voters Turnout 2024, 2021, 2019, 2016, 2014, 2011 and 2009   Polling Station wise Elections Results 2024, 2021, 2019, 2016, 2014, 2011 and 2009	51-221
	<b>Share of Assembly Constituency</b>	
8	Share of Assembly Constituency - (Vidhan Sabha) in State, District and Parliamentary Constituency - (Lok Sabha)	222
	<b>Socio-Economic Amenities (2011)</b>	
9	Access to Administrative Units   Agricultural, Manufacturing and Industrial Commodities   Demographic Indicators   Education   Health & Manpower   Drinking Water Supply   Sanitation   Entertainment and Recreations Infrastructure   Power   Food Allocation Distribution and Marketing of Agriculture Commodities Infrastructure   Transport and Road Infrastructure   Communication   Banking and Financial Services   Land Use   Irrigation Source	223-238
10	<b>Abbreviation &amp; Sources</b>	239-241
11	<b>Disclaimer</b>	242



## Location & Political Map



## Administrative Setup

### List of Village Panchayat & Intermediate Panchayat (Block) Name - 2011

Village Name	Village Panchayat Name	Intermediate Panchayat Name
Adirampattinam	Malavernikadu	Pattukkottai
Aladikkumulai	Aladikkumulai	Pattukkottai
Alanpallam	Alampallam	Madukkur
Alathur	Alathur	Madukkur
Anaikkadu	Anaikkadu	Pattukkottai
Andami	Andami	Madukkur
Athikkottai	Athikkottai	Pattukkottai
Athivetti East	Athivetti	Madukkur
Athivetti West	Athivetti	Madukkur
Avaikkottai	Avikkottai	Madukkur
Balajireguramasamudram	Kaniyakurichi	Madukkur
Bavajikkottai	Bavajikkottai	Madukkur
Chatramthokkalikadu	Mahilankottai	Pattukkottai
Chinna avadayer Koil	Mahilankottai	Pattukkottai
Chokkanavur	Chokkanavur	Madukkur
Elangadu	Elangadu	Madukkur
Enathi	Enathi	Pattukkottai
Eripurakarai	Eripurakarai	Pattukkottai
Ettupulikkadu	Sembalur	Pattukkottai
Gopalamudram	Periyakkottai	Madukkur
Kadathankudi	Kadathankudi	Madukkur
Kalichankottai	Kaniyakurichi	Madukkur
Kalyanaodai	Kalyanaodai	Madukkur
Kaniyakurichi	Kaniyakurichi	Madukkur
Karagavayal	Kargavayal	Pattukkottai
Karambayam	Karambayam	Pattukkottai
Karappankadu	Karappankadu	Madukkur
Karuppur	Karuppur	Madukkur
Kasangadu	Kasangadu	Madukkur

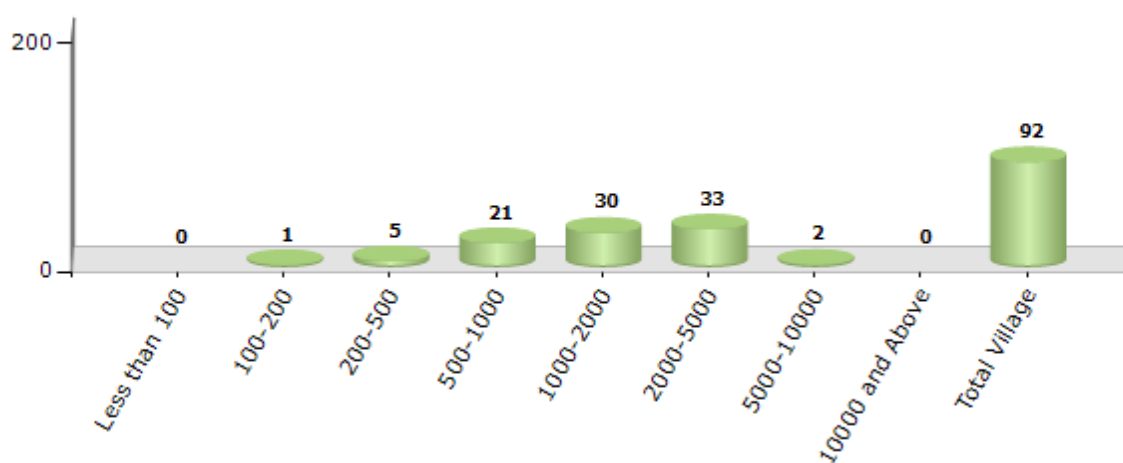
Contd....

## Demographics

### Number of Villages by Population Size - 2011

Less than 100	100-200	200-500	500-1000	1000-2000	2000-5000	5000-10000	10000 and Above	Total Village
0	1	5	21	30	33	2	0	92

Number of Villages by Population Size - 2011



### Number of Towns by Population Size - 2011

Less than 4999	5000-9999	10000-19999	20000-49999	50000-99999	100000 and Above	Total Town
0	0	1	1	0	0	2

Number of Towns by Population Size - 2011



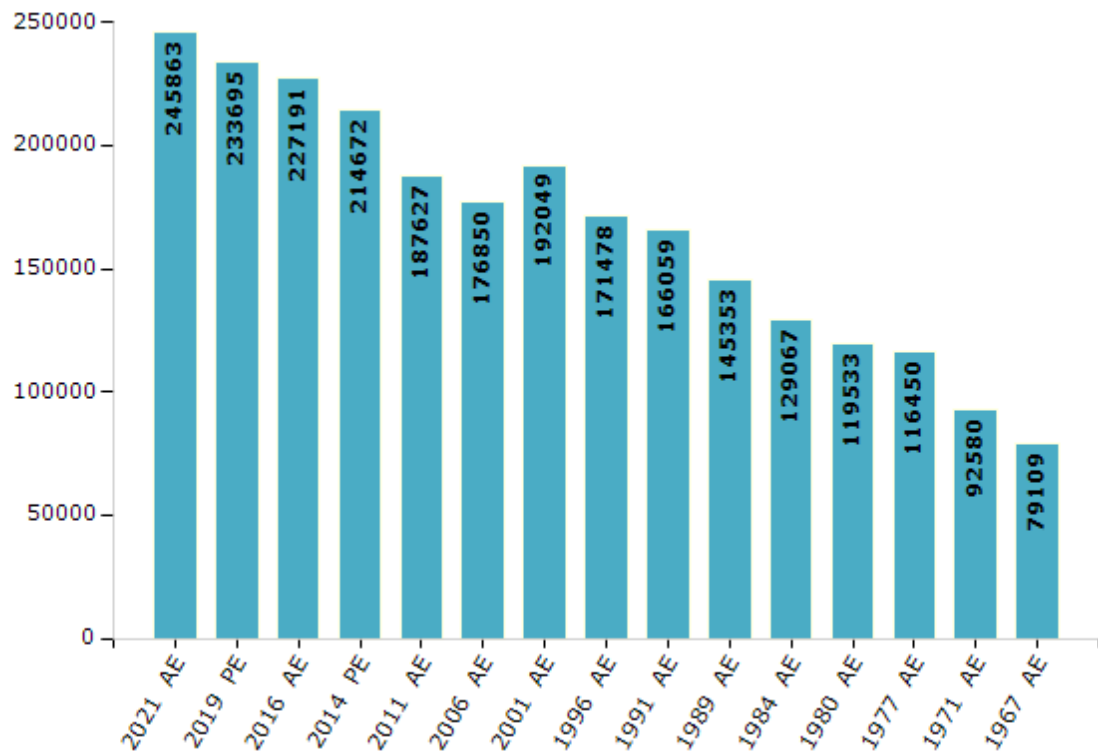
## Electoral Features

### Electors by Male & Female

Year	Male	Female	Others	Total
2021 AE	117875	127963	25	245863
2019 PE	112386	121288	21	233695
2016 AE	109210	117958	23	227191
2014 PE	103981	110677	14	214672
2011 AE	90694	96933	-	187627
2009 PE	-	-	-	-
2006 AE	86069	90781	-	176850
2004 PE	-	-	-	-
2001 AE	96664	95385	-	192049

Year	Male	Female	Others	Total
1999 PE	-	-	-	-
1996 AE	86542	84936	-	171478
1991 AE	84256	81803	-	166059
1989 AE	73515	71838	-	145353
1984 AE	65047	64020	-	129067
1980 AE	60394	59139	-	119533
1977 AE	58744	57706	-	116450
1971 AE	45624	46956	-	92580
1967 AE	-	-	-	79109

Number of Electors



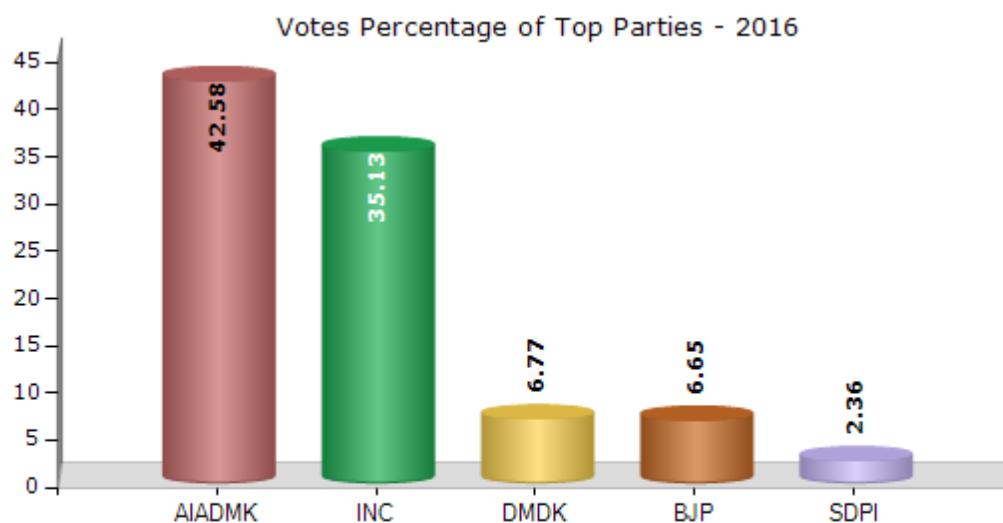
**Note :** AE : Assembly Election, PE : Assembly Segment of Parliamentary Election



## Historical Summary Election Results

### Summary Result of Assembly Election - 2016

Candidate Name	Party	Votes	Votes %
Sekar. V	AIADMK	70631	42.58
Mahendran. K	INC	58273	35.13
Senthilkumar. N	DMDK	11231	6.77
Muruganantham. M	BJP	11039	6.65
Mohamed Iliyas. Z	SDPI	3923	2.36
Lakshmi. C	PMK	3607	2.17
Geetha. K	NTK	2940	1.77
Sanjai Gandhi. K	IND	1103	0.66
Kubendran. C	SHS	1089	0.66
Vivekanandan. J	TMMK	513	0.31
	NOTA	1541	0.93



## Polling Station Level Election Results

### Number and Name of Polling Stations (PS) (2021)

Number of Polling Stations	Name of Polling Stations	Number of Polling Stations	Name of Polling Stations
1	Panchayat Union Elementary School West Facing Terraced Building, Nemmeli, Nemmeli 614905	17	Panchayat Union Elementary School, East Facing, Norther side Terraced Building, Periyakkottai 614903
2	Panchayat Union Elementary School West Side Terraced Building South Portion East Facing, Keelakkurichi 614015	18	Panchayat Union Elementary School North Facing Terraced Building, Kalichankottai 614017
3	Panchayat Union Elementary School South Facing Terraced Building, ,Keelakkurichi 614015	19	Panchayat Union Elementary School North Facing Terraced Building, Kanniyakurichi 614017
3A	Panchayat Union Elementary School South Facing Terraced Building, ,Keelakkurichi 614015	20	Panchayat Union Middle School East Faced Terraced Building, Sokkanavur 614017
4	Panchayat Union Elementary School, Tiled Building Facing East,,Mandalakkottai 614015	20A	Panchayat Union Middle School East Faced Terraced Building, Sokkanavur 614017
4A	Panchayat Union Elementary School, Tiled Building Facing East,,Mandalakkottai 614015	21	Panchayat Union Middle School West Faced Terraced Building, Sokkanavur 614017
5	Panchayat Union Middle School, West Facing Terraced Building, Aavikkottai 614015	22	Panchayat Union Elementary school South Faced Terraced Building, Madhurapashanipuram 614903
6	Panchayat Union Elementary School Terraced Building East Facing, Bavajikkottai 614017	23	Panchayat Union Middle School East Faced Terraced Building, Vikramam 614903
7	Panchayat Union Elementary School South Facing Tiled Building, Olaiyakunnam 614015	24	Panchayat Union Middle School, North Facing Terraced Building,,Vikramam 614903
7A	Panchayat Union Elementary School South Facing Tiled Building, Olaiyakunnam 614015	25	Panchayat Union Middle School South Faced Tiled Building, Vikramam 614903
8	Panchayat Union Middle School West Facing South Side Terraced Building, ,Andami 614903	26	Panchayat Union Middle School Facing South North Side West Tiled Building, Vikramam 614903
8A	Panchayat Union Middle School West Facing South Side Terraced Building, ,Andami 614903	27	Panchayat Union Ele School, North Facing Terraced Building,,Vadiyakkadu 614903
9	Panchayat Union Middle School West Side Facing East Terraced Building, Karuppur, Karuppur 614903	28	Library (P.U.Ele.school Camps), West Facing Terraced Building, Vadiyakkadu 614903
10	Panchayat Union Middle School South Facing East side North Terraced Building,, Karuppur 614903	29	Panchayat Union Middle School ,West Side Facing South Terraced Building,,Madukkur North 614903
11	Panchayat Union Middle School Tiled Building South Facing, Pulavanji 614903	30	Panchayat Union Middle School, East Side Facing South Terraced Building, Madukkur North 614903
12	Panchayat Union Middle School Terraced Building West Facing,,Pulavanji 614903	31	Govt.Boys Hr.Sec.School, West Faced North Side Terraced Building, Madukkur - 614 903
13	Panchayat Union Elementary School South Facing Terraced Building, ,Mokur 614903	32	Govt.Boys Hr.Sec.School, (NABARD Building) North Faced West Side Terraced Building, Madukkur - 614 903
14	Panchayat Union Elementary School North Facing Terraced Building ,Sirangudi 614903	32A	Govt.Boys Hr.Sec.School, (NABARD Building) North Faced West Side Terraced Building, Madukkur - 614 903
15	Panchayat Union Elementary School South Faced Terraced West Portion Building, Periyakottai 614903	33	Govt.Boys Hr.Sec.School, (NABARD Building) North Faced East Side Terraced Building, Madukkur - 614 903
16	Govt.High. School West Faced North Portion Terraced Building, Periyakkottai 614903	34	Panchayat Union Middle School, South Facing Terraced Building, Santhaipeitai Madukkur South 614903
16A	Govt.High. School West Faced North Portion Terraced Building, Periyakkottai 614903	34A	Panchayat Union Middle School, South Facing Terraced Building, Santhaipeitai Madukkur South 614903

Contd....

## Polling Station Level Election Results

### Polling Station-wise Votes Secured by Overall Top Five Parties in Pattukkottai Assembly in Assembly Election (AE) under Thanjavur Parliamentary Constituency in Tamil Nadu (2021)

Number of Polling Station	Winner - Annadurai, K. (DMK)	Runner-up - Rengarajan, N.R. (AIADMK)	3rd - Bala krishnan, V. (IND)	4th - Keerthika Anbu (NTK)	5th - Selvam, S.D.S. (AMMKMNKZ)	NOTA	Other	Total Votes Secured
30	241	209	18	54	6	1	11	540
31	409	100	1	27	14	2	5	558
32	179	99	11	25	16	2	3	335
32A	239	139	9	21	12	1	5	426
33	400	189	4	45	8	1	7	654
34	215	68	2	29	8	1	2	325
34A	349	89	8	15	9	0	6	476
35	335	126	27	31	13	2	7	541
36	211	135	126	28	14	3	8	525
37	176	54	18	62	4	2	2	318
37A	243	89	27	45	5	1	7	417
38	351	62	16	13	15	2	3	462
39	279	159	26	36	9	2	3	514
40	243	234	49	49	5	8	11	599
41	374	225	9	64	10	3	29	714
42	343	260	3	73	3	3	10	695
43	254	191	8	49	5	6	11	524
44	172	243	60	46	1	5	3	530
45	210	145	7	66	18	0	6	452
45A	230	229	9	43	15	4	8	538
46	456	69	50	37	13	0	5	630
47	314	132	123	47	11	1	5	633
48	191	185	336	16	11	4	4	747
49	300	153	26	45	4	3	4	535
50	174	106	57	43	4	3	1	388
50A	212	159	60	42	2	5	4	484
51	215	94	17	33	2	3	5	369
51A	278	138	17	32	2	5	4	476
52	184	98	61	31	9	1	4	388
52A	216	132	100	36	6	4	4	498
53	119	102	181	38	4	7	9	460
54	129	113	52	47	10	1	5	357
54A	198	157	56	36	10	3	7	467
55	72	27	269	16	14	2	1	401
55A	85	44	355	17	18	3	4	526

Contd....

## Polling Station Level Election Results

**Winner, Runner-up and 3rd Party Position & Winning Margin According to Polling Stations in Pattukkottai Assembly in Assembly Election (AE) under Thanjavur Parliamentary Constituency in Tamil Nadu (2021)**

Polling Station Number	Winner Party	Winner Votes (%)	Runner-up Party	Runner-up Votes (%)	Winning Margin Votes (%)	Third Party	Third Party Votes (%)	Other Votes (%)
56	AIADMK	164 (39.61)	DMK	159 (38.41)	5 (1.2)	AMMKMNKZ	38 (9.18)	53 (12.8)
56A	AIADMK	260 (47.02)	DMK	197 (35.62)	63 (11.4)	AMMKMNKZ	37 (6.69)	59 (10.67)
57	DMK	363 (48.34)	AIADMK	180 (23.97)	183 (24.37)	IND (BV)	145 (19.31)	63 (8.39)
58	DMK	360 (54.79)	AIADMK	181 (27.55)	179 (27.24)	AMMKMNKZ	78 (11.87)	38 (5.78)
59	DMK	347 (56.24)	AIADMK	142 (23.01)	205 (33.23)	AMMKMNKZ	86 (13.94)	42 (6.81)
60	IND (BV)	140 (33.98)	DMK	118 (28.64)	22 (5.34)	AIADMK	105 (25.49)	49 (11.89)
60A	IND (BV)	190 (36.96)	DMK	154 (29.96)	36 (7)	AIADMK	123 (23.93)	47 (9.14)
61	IND (BV)	199 (33.73)	AIADMK	184 (31.19)	15 (2.54)	DMK	164 (27.8)	43 (7.29)
62	IND (BV)	127 (32.9)	AIADMK	123 (31.87)	4 (1.03)	DMK	97 (25.13)	39 (10.1)
63	IND (BV)	226 (52.56)	AIADMK	93 (21.63)	133 (30.93)	DMK	86 (20)	25 (5.81)
64	AIADMK	291 (46.26)	DMK	208 (33.07)	83 (13.19)	IND (BV)	103 (16.38)	27 (4.29)
65	DMK	223 (36.92)	IND (BV)	203 (33.61)	20 (3.31)	AIADMK	145 (24.01)	33 (5.46)
66	AIADMK	260 (59.77)	DMK	119 (27.36)	141 (32.41)	AMMKMNKZ	42 (9.66)	14 (3.22)
67	DMK	311 (49.52)	AIADMK	201 (32.01)	110 (17.51)	AMMKMNKZ	45 (7.17)	71 (11.31)
68	DMK	160 (41.99)	AIADMK	100 (26.25)	60 (15.74)	IND (BV)	44 (11.55)	77 (20.21)
68A	DMK	220 (44.72)	AIADMK	160 (32.52)	60 (12.2)	AMMKMNKZ	39 (7.93)	73 (14.84)
69	AIADMK	211 (37.02)	DMK	191 (33.51)	20 (3.51)	IND (BV)	92 (16.14)	76 (13.33)
70	DMK	157 (47.43)	AIADMK	82 (24.77)	75 (22.66)	AMMKMNKZ	57 (17.22)	35 (10.57)
70A	DMK	249 (52.31)	AIADMK	130 (27.31)	119 (25)	AMMKMNKZ	50 (10.5)	47 (9.87)
71	DMK	229 (57.25)	AIADMK	118 (29.5)	111 (27.75)	NTK	32 (8)	21 (5.25)
71A	DMK	321 (56.71)	AIADMK	197 (34.81)	124 (21.9)	NTK	26 (4.59)	22 (3.89)
72	DMK	303 (43.79)	AIADMK	262 (37.86)	41 (5.93)	IND (BV)	48 (6.94)	79 (11.42)
73	AIADMK	157 (45.51)	DMK	104 (30.14)	53 (15.37)	IND (BV)	60 (17.39)	24 (6.96)
74	DMK	344 (57.53)	AIADMK	140 (23.41)	204 (34.12)	IND (BV)	53 (8.86)	61 (10.2)
75	DMK	250 (57.6)	AIADMK	126 (29.03)	124 (28.57)	NTK	41 (9.45)	17 (3.92)
76	DMK	247 (64.83)	AIADMK	81 (21.26)	166 (43.57)	NTK	25 (6.56)	28 (7.35)
77	DMK	255 (50.8)	AIADMK	163 (32.47)	92 (18.33)	IND (BV)	56 (11.16)	28 (5.58)
78	IND (BV)	348 (45.49)	DMK	230 (30.07)	118 (15.42)	AIADMK	152 (19.87)	35 (4.58)
79	DMK	321 (49.38)	IND (BV)	147 (22.62)	174 (26.76)	AIADMK	138 (21.23)	44 (6.77)
80	DMK	171 (44.65)	IND (BV)	95 (24.8)	76 (19.85)	AIADMK	93 (24.28)	24 (6.27)
81	AIADMK	138 (33.09)	IND (BV)	129 (30.94)	9 (2.15)	DMK	104 (24.94)	46 (11.03)
81A	AIADMK	211 (39)	DMK	180 (33.27)	31 (5.73)	IND (BV)	122 (22.55)	28 (5.18)
82	DMK	268 (56.66)	AIADMK	151 (31.92)	117 (24.74)	NTK	26 (5.5)	28 (5.92)
83	DMK	316 (55.15)	AIADMK	206 (35.95)	110 (19.2)	NTK	29 (5.06)	22 (3.84)
84	DMK	197 (38.48)	AIADMK	145 (28.32)	52 (10.16)	AMMKMNKZ	123 (24.02)	47 (9.18)

Contd....

## Socio-Economic Amenities - Rural

### Access to Education Facilities

Particulars	Number of Villages (% of Population)				
	Available	Not Available	If Not Available (Distance of Nearest Facility)		
			A	B	C
Govt. Primary School	80 (94)	12 (6)	9 (3)	0 (0)	0 (0)
Private Primary School	15 (29)	77 (71)	0 (0)	0 (0)	0 (0)
Govt. Middle School	59 (78)	33 (22)	30 (19)	1 (0)	0 (0)
Private Middle School	8 (16)	84 (84)	0 (0)	0 (0)	0 (0)
Govt. Secondary School	28 (49)	64 (51)	53 (42)	9 (6)	0 (0)
Private Secondary School	5 (11)	87 (89)	0 (0)	0 (0)	0 (0)
Govt. Senior Secondary School	9 (20)	83 (80)	47 (42)	26 (23)	0 (0)
Private Senior Secondary School	4 (7)	88 (93)	5 (6)	1 (2)	0 (0)
Govt. Arts and Science Degree College	0 (0)	92 (100)	0 (0)	0 (0)	8 (4)
Private Arts and Science Degree College	2 (4)	90 (96)	23 (25)	25 (35)	34 (32)
Govt. Engineering College	1 (2)	91 (98)	6 (6)	12 (21)	59 (62)
Private Engineering College	0 (0)	92 (100)	1 (2)	0 (0)	13 (8)
Govt. Medicine College	0 (0)	92 (100)	0 (0)	0 (0)	92 (100)
Private Medicine College	0 (0)	92 (100)	0 (0)	0 (0)	0 (0)
Govt. Management Institute	0 (0)	92 (100)	0 (0)	0 (0)	0 (0)
Private Management Institute	1 (2)	91 (98)	21 (23)	32 (45)	38 (30)
Govt. Polytechnic	0 (0)	92 (100)	0 (0)	0 (0)	0 (0)
Private Polytechnic	2 (3)	90 (97)	10 (11)	48 (57)	32 (29)
Govt. Vocational Training School/ITI	0 (0)	92 (100)	6 (7)	13 (20)	35 (28)
Private Vocational Training School/ITI	1 (1)	91 (99)	6 (9)	11 (13)	20 (22)
Govt. Non Formal Training Centre	80 (94)	12 (6)	12 (6)	0 (0)	0 (0)
Private Non Formal Training Centre	0 (0)	92 (100)	0 (0)	0 (0)	0 (0)
Govt. School For Disabled	0 (0)	92 (100)	0 (0)	0 (0)	92 (100)
Private School For Disabled	0 (0)	92 (100)	0 (0)	0 (0)	0 (0)
Government Others	0 (0)	92 (100)	0 (0)	0 (0)	0 (0)
Private Others	0 (0)	92 (100)	0 (0)	0 (0)	0 (0)

Note : Distance A : Less than 5 km; B : Between 5-10 km; C : 10+ km.; Source : Data Analysis is based on 2011 Census.

## DISCLAIMER

The Terms of Use and Disclaimer of Datanet India Private Limited (hereinafter referred to as "Datanet") for use of this analysis report of **Pattukkottai Assembly Constituency (Pattukkottai Vidhan Sabha)** :-

1. **Assembly Factbook™** is a Registered Trade Mark owned by Datanet.
2. All the maps are sketched and graphical representation only and have not been drawn to the scale and also not to represent the actual geographical area or boundary of the unit.
3. The data for the aforesaid analysis is based on authentic sources and has been culled from the various publications of Census, CSO and NSSO for district and block level data, various central and state government departments, Central & State Elections Commissions and the concerned Returning Officers' releases, Electoral Rolls, Election results and allied publications, internal assessment, surveys, estimates and analysis. Therefore, certain adjustment of data at micro level may have been done to arrive closer to the macro data.
4. Data have been provided on an "As Is" and "As AVAILABLE" basis
5. The colours shown in the maps or diagram and charts of a particular party, alliance or AC are indicative and do not represent them.
6. This publication which includes maps, sheets, graphs and data would be the property under copyright of Datanet only. The user may use these for its internal study, analysis and research purposes. It's public display, re-selling or any commercial uses by the user are not allowed.
7. Datanet has taken due care and caution in compilation and processing of data and allied information, but does not guarantee the accuracy, adequacy or completeness of any information/analysis and will be not responsible for any errors or omissions or for the results obtained from the use of such information/analysis.
8. All the contents for the publication have been culled from various authentic sources and Datanet reasonably believes such sources to be reliable, but does not make any representations, express or implied as to the accuracy or fitness of use of such information. The information or contents of the information/analysis do not constitute advice and should not be relied upon in making (or refraining from making) any decision. Any reliance placed upon the information provided by Datanet is the sole responsibility and strictly at the user's risk.
9. In no event will Datanet be liable for any damages (including, without limitation, damages for loss of business projects, or loss of profits) arising in contract, tort or otherwise from the use of or inability to use any of its contents, or from any action taken (or refrained from being taken) as a result of using the analysis or any of its contents. Datanet its directors, owners, editors, officials, employees, distributor and agents or any associate will not be liable for any errors in the information contained or any consequences arising from the use of the contents of the provided information/analysis.
10. If any provision of these terms and conditions is held invalid or illegal or unenforceable for any reason by any court of competent jurisdiction, such provision shall be severed and the remainder of provisions of the terms and conditions shall continue in full force and effect as if the Term of Use had been executed with the invalid, illegal or unenforceable provision eliminated.
11. If there are any discrepancies in the information provided, please bring it to attention of Datanet for suitable rectification measures.



**Buy Online This Complete Book At**  
**Indiastat Publication Book Store**

[www.indiastatpublications.com](http://www.indiastatpublications.com)

or go directly at

[http://www.indiastatpublications.com/  
Assembly\\_factbook/Tamil\\_Nadu/Thanjavur/ Pattukkottai](http://www.indiastatpublications.com/Assembly_factbook/Tamil_Nadu/Thanjavur/Pattukkottai)

 **indiastat**elections

