



Tamil Nadu

Assembly Factbook™

Peravurani Assembly Constituency



Key Electoral Data of Peravurani
Assembly Constituency (Vidhan Sabha)

Tamil Nadu

Assembly Factbook™

Peravurani Assembly Constituency



Peravurani Vidhan Sabha

Editor & Director

Dr. R.K. Thukral

Research Editor

Dr. Shafeeq Rahman

Compiled, Researched and Published by Datanet India Pvt. Ltd.

D-100, 1st Floor,

Okhla Industrial Area, Phase-I,
New Delhi- 110020.

Ph.: 91-11- 43580781-84

Email : support@indiastatpublications.com

Website : www.indiastatelections.com

Online Book Store :

www.indiastatpublications.com

Report No. : AFB/TN-177-0125

ISBN : 978-93-5313-828-8

First Edition : January, 2018

Eighth Updated Edition : January, 2025

Price : Rs. 11500/-

US\$ 310

© **Datanet India Pvt. Ltd.**

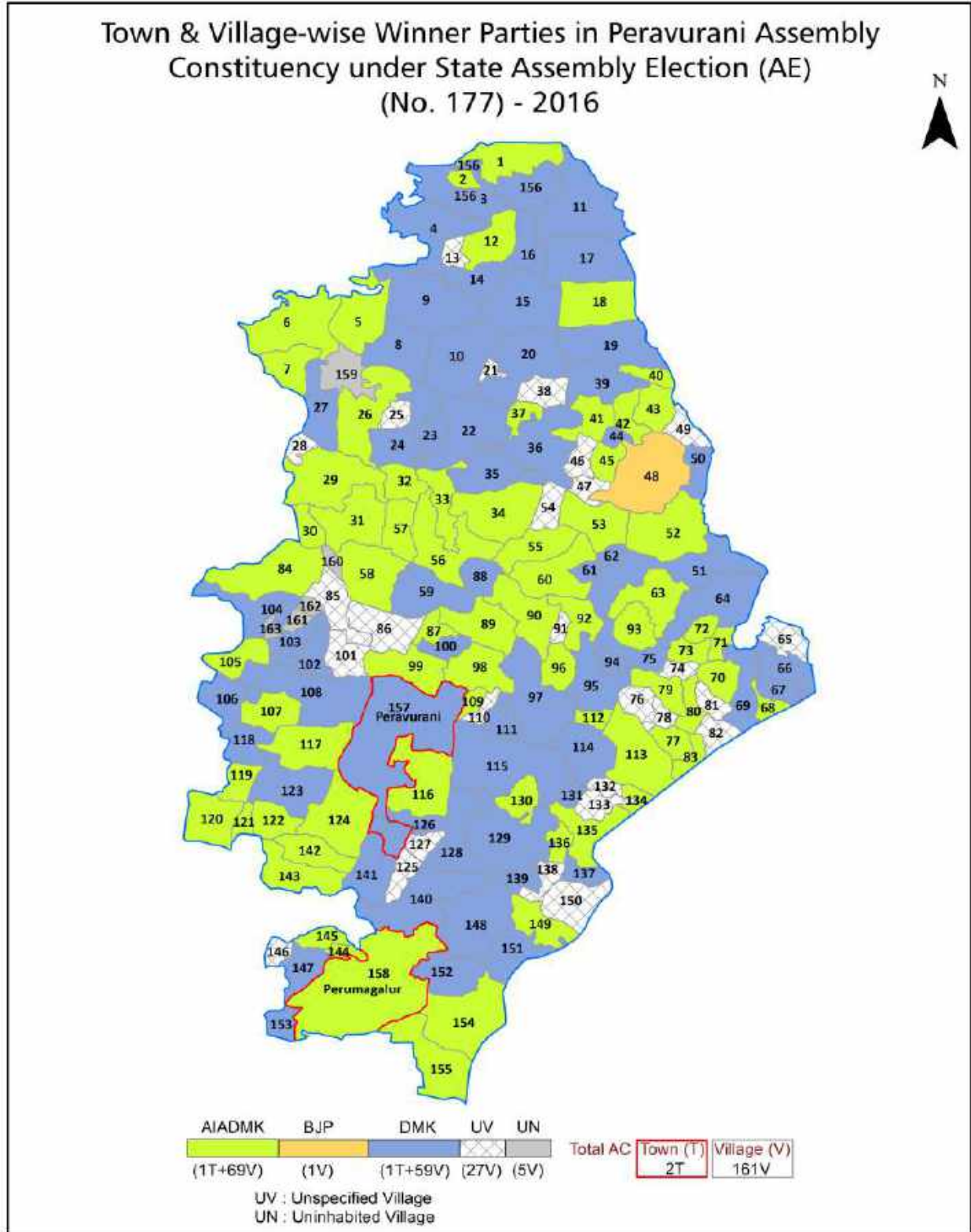
All rights reserved. No part of this book may be reproduced, stored in a retrieval system or transmitted in any form or by any means, mechanical photocopying, photographing, scanning, recording or otherwise without the prior written permission of the publisher. Please refer to Disclaimer at page no. 233 for the use of this publication.

Printed in India

Contents

No.	Particulars	Page No.
	Introduction	
1	Assembly Constituency - (Vidhan Sabha) at a Glance Features of Assembly as per Delimitation Commission of India (2008)	1-2
	Location and Political Maps	
2	Location Map Boundaries of Assembly Constituency - (Vidhan Sabha) in District Boundaries of Assembly Constituency under Parliamentary Constituency - (Lok Sabha) Town & Village-wise Winner Parties- 2024, 2021, 2019, 2016, 2014, 2011 and 2009	3-11
	Administrative Setup (2011)	
3	District Sub-district Towns Villages Inhabited Villages Uninhabited Villages Village Panchayat Intermediate Panchayat	12-20
	Demographics (2011)	
4	Population Households Rural/Urban Population Towns and Villages by Population Size Sex Ratio (Total & 0-6 Years) Religious Population Social Population Literacy Rate	21-22
	Electoral Features	
5	Important Dates of Last Elections Held Electors by Gender Service Electors Voters Voters Turnout Polling Stations & Average Number of Electors per Polling Station Electors by Age Group Present Elected Representatives	23-28
	Historical Summary Election Results	
6	Vote Share of Major Parties Winning Margin (Number & Percentage) Polarity of Parties Summary Result of Assembly Segment of Parliamentary Elections 2024, 2019, 2014, 2009, 2004 and 1999 Summary Result of Assembly Elections 2021, 2016, 2011, 2006, 2001, 1996, 1991, 1989, 1984, 1980, 1977, 1971 and 1967	29-50
	Polling Station Level Election Results	
7	Name and Number of Polling Station 2024, 2021, 2019, 2016, 2014, 2011 and 2009 Polling Station-wise Electors, Voters & Voters Turnout 2024, 2021, 2019, 2016, 2014, 2011 and 2009 Polling Station wise Elections Results 2024, 2021, 2019, 2016, 2014, 2011 and 2009	51-212
	Share of Assembly Constituency	
8	Share of Assembly Constituency - (Vidhan Sabha) in State, District and Parliamentary Constituency - (Lok Sabha)	213
	Socio-Economic Amenities (2011)	
9	Access to Administrative Units Agricultural, Manufacturing and Industrial Commodities Demographic Indicators Education Health & Manpower Drinking Water Supply Sanitation Entertainment and Recreations Infrastructure Power Food Allocation Distribution and Marketing of Agriculture Commodities Infrastructure Transport and Road Infrastructure Communication Banking and Financial Services Land Use Irrigation Source	214-229
10	Abbreviation & Sources	230-232
11	Disclaimer	233

Location & Political Map



Administrative Setup

List of Village Panchayat & Intermediate Panchayat (Block) Name - 2011

Village Name	Village Panchayat Name	Intermediate Panchayat Name
Padirankottai Thenpathi	Padirankottai Thenpathi	Thiruvonam
Padirankottai Vadapathi	Padirankottai Vadapathi	Thiruvonam
Paingal ukkadai	Paingal	Peravurani
Paingattuvayal	Kondikulam	Pattukkottai
Palacherikkadu	Gangadharapuram	Sethubhavachatram
Palathali	Palathali	Peravurani
Adaikkathevan	Adaikkathevan	Sethubhavachatram
Palayanagaram	Palayanagaram	Peravurani
Adambai North	Adambai	Thiruvonam
Pallathur	Pallathur	Sethubhavachatram
Adambai South	Adambai	Thiruvonam
Palliodiaivayal	Rendampulikadu	Sethubhavachatram
Aladikkadu	Pallathur	Sethubhavachatram
Panangulam	Kulakkudi	Sethubhavachatram
Panchanathipuram	Ammayandi	Peravurani
Alaginayagipuram	Alagiyayagipuram	Sethubhavachatram
Pandipalamanaikadu	Vettuvakottai	Thiruvonam
Alamathikkadu	Rendampulikadu	Sethubhavachatram
Pannaivayal	Pannavayal	Pattukkottai
Alivalam	Alivalam	Peravurani
Pannancheri	Valabramankadu	Peravurani
Periakathikottai	Umathanadu	Sethubhavachatram
Ammayandi	Ammayandi	Peravurani
Periyakottaikadu	Vengarai	Thiruvonam
Anandagopalapuram Thenpathi	Padirankottai Thenpathi	Thiruvonam
Periyayagipuram	Periyayagipuram	Peravurani
Anandagopalapuram Vadapathi	Padirankottai Thenpathi	Thiruvonam
Pethanachivayal	Umathanadu	Sethubhavachatram
Pillankuli	Kalugapulikkadu	Pattukkottai

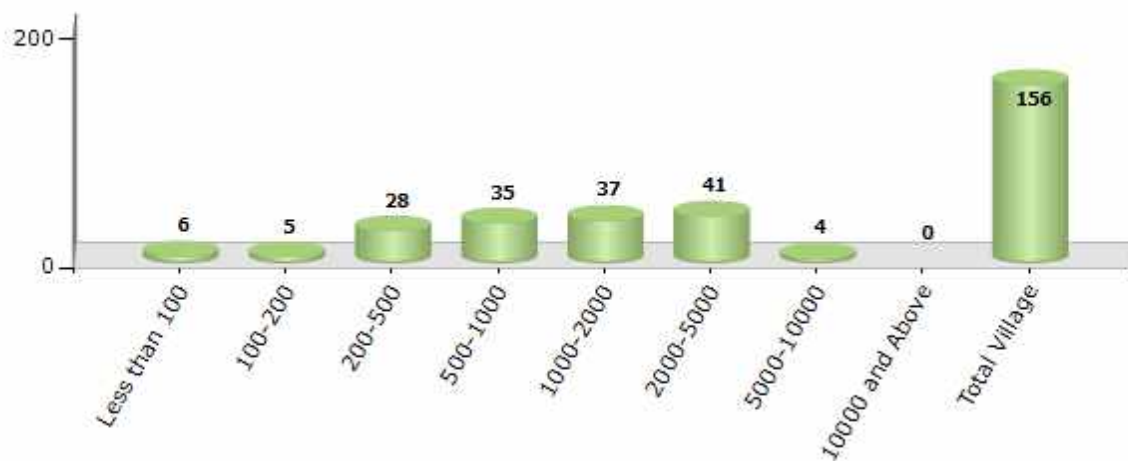
Contd....

Demographics

Number of Villages by Population Size - 2011

Less than 100	100-200	200-500	500-1000	1000-2000	2000-5000	5000-10000	10000 and Above	Total Village
6	5	28	35	37	41	4	0	156

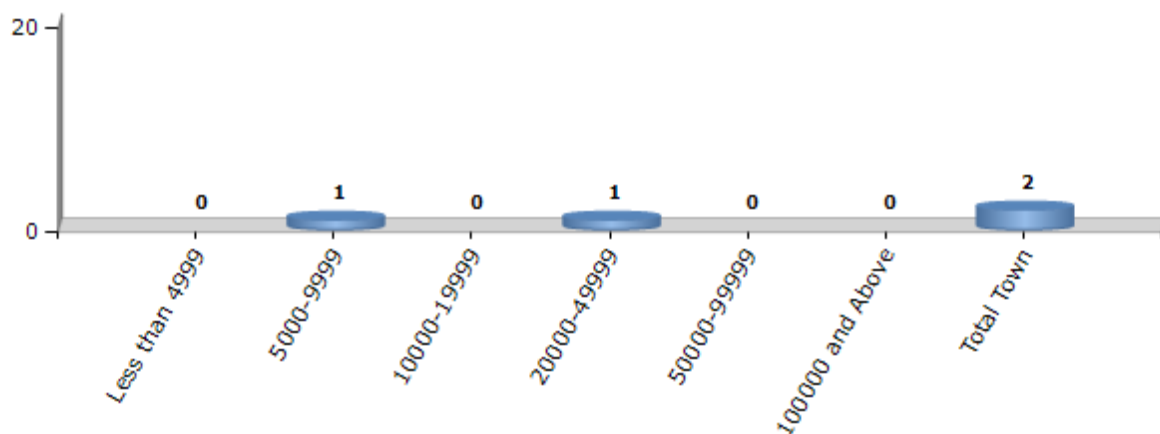
Number of Villages by Population Size - 2011



Number of Towns by Population Size - 2011

Less than 4999	5000-9999	10000-19999	20000-49999	50000-99999	100000 and Above	Total Town
0	1	0	1	0	0	2

Number of Towns by Population Size - 2011

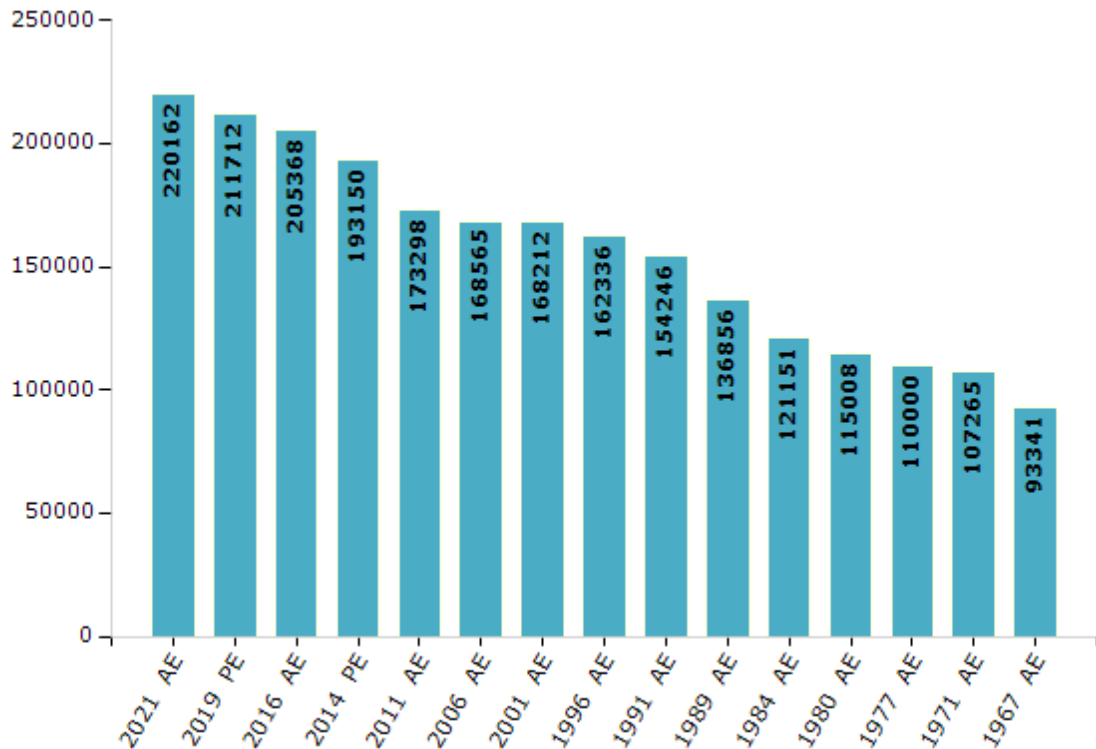


Electoral Features

Electors by Male & Female

Year	Male	Female	Others	Total	Year	Male	Female	Others	Total
2021 AE	108041	112111	10	220162	1999 PE	-	-	-	-
2019 PE	104512	107193	7	211712	1996 AE	80296	82040	-	162336
2016 AE	101404	103963	1	205368	1991 AE	76523	77723	-	154246
2014 PE	96307	96843	0	193150	1989 AE	68125	68731	-	136856
2011 AE	86098	87200	-	173298	1984 AE	59984	61167	-	121151
2009 PE	-	-	-	-	1980 AE	56852	58156	-	115008
2006 AE	81791	86774	-	168565	1977 AE	54904	55096	-	110000
2004 PE	-	-	-	-	1971 AE	52747	54518	-	107265
2001 AE	82969	85243	-	168212	1967 AE	-	-	-	93341

Number of Electors

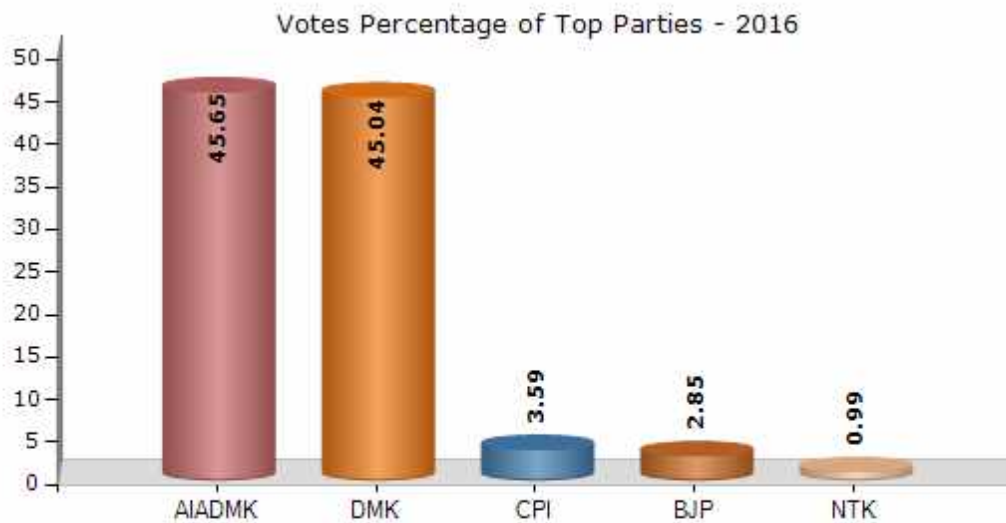


Note : AE : Assembly Election, PE : Assembly Segment of Parliamentary Election

Historical Summary Election Results

Summary Result of Assembly Election - 2016

Candidate Name	Party	Votes	Votes %
Govindarasu M	AIADMK	73908	45.65
Ashok Kumar N	DMK	72913	45.04
Thamayanthi T	CPI	5816	3.59
Elango R	BJP	4612	2.85
Baladhandayutham K	NTK	1602	0.99
Gurumurthy M	TMMK	540	0.33
Anbin Selvam S	IND	457	0.28
Thiyagarajan P	PMK	421	0.26
Balu Av	IND	334	0.21
	NOTA	1294	0.8



Polling Station Level Election Results

Number and Name of Polling Stations (PS) (2021)

Number of Polling Stations	Name of Polling Stations	Number of Polling Stations	Name of Polling Stations
1	Govt.Hr Sec School Facing West,North Portion, Neivelithenpathi 614628	17	Panchayat Union Middle School Facing South, West Portion, Vettuvakottai 614614
1A	Govt.Hr Sec School Facing West,North Portion, Neivelithenpathi 614628	18	Panchayat Union Middle School, Facing South,, Vettuvakottai 614631
2	Govt.Hr Sec School Facing West. Middle Portion, Neveli Thenpathi 614628	18A	Panchayat Union Middle School, Facing South,, Vettuvakottai 614631
3	Govt.Hr Sec School Facing West , South Portion, Neveli Thenpathi 614628	19	Jothi Aided Middle School, Facing North, Uranipuram 614631
4	Panchayat Union Middle School Facing East, Naripathai, Neveli Vadapathi 614628	20	Jothi Aided Middle School, Facing East, North Portion, Uranipuram 614631
4A	Panchayat Union Middle School Facing East, Naripathai, Neveli Vadapathi 614628	21	Jothi Aided Middle School Facing East, South Portion, Uranipuram 614631
5	Panchayat Union Elementary School- Malavarayar Street, Facing South, West Portion, Neveli Vadapathi 614628	22	Panchayat Union Elementary School, Faing North, East Portion, Pudhuviduthi 614631
6	Panchayat Union Elementary School, Facing South West Portion, Chettitheru Neveli Thenpathi 614628	22A	Panchayat Union Elementary School, Faing North, East Portion, Pudhuviduthi 614631
6A	Panchayat Union Elementary School, Facing South West Portion, Chettitheru Neveli Thenpathi 614628	23	Panchayat Union Elementary School Facing North, West Portion, Pudhuviduthi 614631
7	Panchayat Union Elementary School, Facing South East Portion, Chettistreet Neveli Thenpathi 614628	24	Panchayat Union Middle School Facing North, West Portion, Kattathi 614615
7A	Panchayat Union Elementary School, Facing South East Portion, Chettistreet Neveli Thenpathi 614628	25	Panchayat Union Middle School, Facing South, West Portion, Kattathi 614615
8	Panchayat Union Elementary School Facing south,East Portion Senniyavidhuthi 614628	26	Panchayat Union Elementary School Facing North parliamentary building,Thaligaividuthi 614614
9	Panchayat Union Elementary School Facing South,West Portion Senniyavidhuthi 614628	27	Panchayat Union Elementary School Facing West and south portion, Thaligaividuthi 614614
10	Panchayat Union Elementary School Facing East,, Senniyaviduthi 614628	28	Panchayat Union Elementary School Facing West and North portion , Thaligaividuthi 614614
11	Govt Hr.Sec. School Facing East South Portion ,Periyakkottaikkadu - 614628	29	Govt High School Facing South Middle Portion, Nambivayal 614615
11A	Govt Hr.Sec. School Facing East South Portion ,Periyakkottaikkadu - 614628	29A	Govt High School Facing South Middle Portion, Nambivayal 614615
12	Panchayat Union Middle School, Facing South, East Portion(Old building Back side), Vengarai 614628	30	Govt High School (RMSA)Additional Classes And Labouratory Building East Facing South Portion, Nambivayal 614615
13	Panchayat Union Middle School, Facing South, West Portion, Vengarai 614628	31	Panchyat Union Elementary School Facing west Building South Portion,Athambai North 614602
14	Panchayat Union Middle School, Facing South, Thippan Viduthi 614628	32	Panchayat Union Elementary School Facing West, North Portion, Athambai North 614602
15	Panchayat Union Middle School, Facing West, Middle Portion, Thippan Viduthi 614628	33	Panchayat Union Middle School Facing North Building Middle Portion ,Keelakkollukadu 614615
16	Panchayat Union Middle School, Facing North, West Portion, Vettuvakottai 614614	34	Panchayat union Community Hall Facing East Building, Keelakkollukadu 614614

Contd....

Polling Station Level Election Results

Polling Station-wise Votes Secured by Overall Top Five Parties in Peravurani Assembly in Assembly Election (AE) under Thanjavur Parliamentary Constituency in Tamil Nadu (2021)

Number of Polling Station	Winner - Ashokkumar, N. (DMK)	Runner-up - Thirugnana sambandam, S.V. (AIADMK)	3rd - Delipan, K. (NTK)	4th - Sivakumar, M. (DMDK)	5th - Pacha muthu, P. (IJK)	NOTA	Other	Total Votes Secured
29	203	141	33	23	1	2	0	403
29A	212	212	21	6	1	4	9	465
30	382	259	65	5	0	2	5	718
31	213	339	36	4	1	0	1	594
32	433	317	48	9	4	2	5	818
33	254	494	53	3	0	3	6	813
34	325	224	67	6	3	2	1	628
35	429	189	40	5	3	5	1	672
36	378	273	29	6	0	1	5	692
37	426	291	42	7	0	1	3	770
38	322	246	19	6	3	4	5	605
39	321	336	39	6	2	0	4	708
40	212	96	45	4	0	1	2	360
40A	328	137	24	0	2	3	2	496
41	307	204	52	6	1	2	2	574
42	233	350	37	1	0	1	4	626
43	192	244	25	6	11	5	2	485
44	256	295	33	12	4	5	5	610
45	128	168	12	1	2	2	4	317
46	245	158	19	9	2	0	2	435
46A	246	220	17	3	4	2	4	496
47	298	227	31	2	0	3	1	562
48	212	211	36	5	5	1	2	472
49	255	126	39	4	0	4	0	428
49A	309	138	18	4	0	5	1	475
50	191	95	13	6	0	1	1	307
51	320	291	53	3	7	1	6	681
52	216	141	33	7	11	0	1	409
52A	238	174	15	3	16	3	7	456
53	103	230	16	3	2	1	3	358
54	353	358	19	6	1	1	4	742
55	242	279	26	14	0	2	4	567
56	249	123	37	3	0	4	0	416
56A	252	178	23	0	0	3	3	459
57	242	393	54	13	2	6	9	719

Contd....

Polling Station Level Election Results

Winner, Runner-up and 3rd Party Position & Winning Margin According to Polling Stations in Peravurani Assembly in Assembly Election (AE) under Thanjavur Parliamentary Constituency in Tamil Nadu (2021)

Polling Station Number	Winner Party	Winner Votes (%)	Runner-up Party	Runner-up Votes (%)	Winning Margin Votes (%)	Third Party	Third Party Votes (%)	Other Votes (%)
58	DMK	290 (53.6)	AIADMK	201 (37.15)	89 (16.45)	NTK	31 (5.73)	19 (3.51)
59	DMK	499 (60.78)	AIADMK	245 (29.84)	254 (30.94)	NTK	54 (6.58)	23 (2.8)
60	DMK	334 (48.41)	AIADMK	297 (43.04)	37 (5.37)	NTK	36 (5.22)	23 (3.33)
61	DMK	302 (67.71)	AIADMK	106 (23.77)	196 (43.94)	NTK	24 (5.38)	14 (3.14)
62	AIADMK	300 (44.12)	DMK	292 (42.94)	8 (1.18)	NTK	57 (8.38)	31 (4.56)
63	AIADMK	230 (57.5)	DMK	140 (35)	90 (22.5)	NTK	21 (5.25)	9 (2.25)
64	AIADMK	175 (42.27)	DMK	154 (37.2)	21 (5.07)	NTK	77 (18.6)	8 (1.93)
64A	AIADMK	224 (49.78)	DMK	177 (39.33)	47 (10.45)	NTK	42 (9.33)	7 (1.56)
65	DMK	369 (54.51)	AIADMK	227 (33.53)	142 (20.98)	NTK	61 (9.01)	20 (2.95)
66	DMK	226 (50.45)	AIADMK	171 (38.17)	55 (12.28)	NTK	35 (7.81)	16 (3.57)
67	DMK	318 (46.42)	AIADMK	260 (37.96)	58 (8.46)	NTK	70 (10.22)	37 (5.4)
68	DMK	267 (48.02)	AIADMK	211 (37.95)	56 (10.07)	NTK	67 (12.05)	11 (1.98)
69	DMK	305 (50.08)	AIADMK	236 (38.75)	69 (11.33)	NTK	38 (6.24)	30 (4.93)
70	DMK	303 (57.71)	AIADMK	180 (34.29)	123 (23.42)	NTK	28 (5.33)	14 (2.67)
71	DMK	307 (48.96)	AIADMK	258 (41.15)	49 (7.81)	NTK	45 (7.18)	17 (2.71)
72	DMK	304 (72.55)	AIADMK	69 (16.47)	235 (56.08)	NTK	38 (9.07)	8 (1.91)
72A	DMK	354 (77.97)	AIADMK	74 (16.3)	280 (61.67)	NTK	18 (3.96)	8 (1.76)
73	DMK	303 (49.27)	AIADMK	228 (37.07)	75 (12.2)	NTK	64 (10.41)	20 (3.25)
74	AIADMK	410 (60.12)	DMK	192 (28.15)	218 (31.97)	NTK	52 (7.62)	28 (4.11)
75	AIADMK	383 (62.99)	DMK	157 (25.82)	226 (37.17)	NTK	63 (10.36)	5 (0.82)
76	DMK	264 (68.04)	AIADMK	82 (21.13)	182 (46.91)	NTK	33 (8.51)	9 (2.32)
77	DMK	185 (54.25)	AIADMK	119 (34.9)	66 (19.35)	NTK	28 (8.21)	9 (2.64)
78	DMK	453 (59.22)	AIADMK	258 (33.73)	195 (25.49)	NTK	41 (5.36)	13 (1.7)
79	DMK	368 (63.12)	AIADMK	180 (30.87)	188 (32.25)	NTK	27 (4.63)	8 (1.37)
80	DMK	355 (56.08)	AIADMK	221 (34.91)	134 (21.17)	NTK	43 (6.79)	14 (2.21)
81	AIADMK	431 (52.95)	DMK	299 (36.73)	132 (16.22)	NTK	60 (7.37)	24 (2.95)
82	AIADMK	285 (59.87)	DMK	147 (30.88)	138 (28.99)	NTK	31 (6.51)	13 (2.73)
83	DMK	216 (47.37)	AIADMK	189 (41.45)	27 (5.92)	NTK	40 (8.77)	11 (2.41)
84	DMK	300 (50.42)	AIADMK	263 (44.2)	37 (6.22)	NTK	18 (3.03)	14 (2.35)
85	DMK	397 (53.65)	AIADMK	275 (37.16)	122 (16.49)	NTK	51 (6.89)	17 (2.3)
86	DMK	366 (48.74)	AIADMK	289 (38.48)	77 (10.26)	NTK	76 (10.12)	20 (2.66)
87	DMK	162 (58.7)	AIADMK	82 (29.71)	80 (28.99)	NTK	29 (10.51)	3 (1.09)
88	AIADMK	149 (42.82)	DMK	145 (41.67)	4 (1.15)	NTK	48 (13.79)	6 (1.72)
88A	AIADMK	229 (54.78)	DMK	140 (33.49)	89 (21.29)	NTK	41 (9.81)	8 (1.91)
89	AIADMK	211 (47.1)	DMK	209 (46.65)	2 (0.45)	NTK	24 (5.36)	4 (0.89)

Contd....

Socio-Economic Amenities - Rural

Access to Education Facilities

Particulars	Number of Villages (% of Population)				
	Available	Not Available	If Not Available (Distance of Nearest Facility)		
			A	B	C
Govt. Primary School	135 (97)	21 (3)	16 (2)	3 (0)	0 (0)
Private Primary School	13 (15)	143 (85)	0 (0)	0 (0)	0 (0)
Govt. Middle School	80 (75)	76 (25)	61 (18)	9 (3)	0 (0)
Private Middle School	8 (8)	148 (92)	3 (2)	1 (0)	0 (0)
Govt. Secondary School	38 (40)	118 (60)	89 (47)	21 (11)	1 (0)
Private Secondary School	5 (4)	151 (96)	2 (0)	2 (1)	0 (0)
Govt. Senior Secondary School	15 (20)	141 (80)	74 (46)	48 (25)	9 (3)
Private Senior Secondary School	3 (3)	153 (97)	6 (3)	3 (3)	0 (0)
Govt. Arts and Science Degree College	0 (0)	156 (100)	0 (0)	0 (0)	0 (0)
Private Arts and Science Degree College	0 (0)	156 (100)	14 (10)	74 (44)	68 (46)
Govt. Engineering College	0 (0)	156 (100)	5 (3)	20 (10)	113 (76)
Private Engineering College	1 (1)	155 (99)	1 (1)	9 (5)	7 (4)
Govt. Medicine College	0 (0)	156 (100)	0 (0)	0 (0)	156 (100)
Private Medicine College	0 (0)	156 (100)	0 (0)	0 (0)	0 (0)
Govt. Management Institute	0 (0)	156 (100)	0 (0)	0 (0)	1 (1)
Private Management Institute	0 (0)	156 (100)	14 (10)	71 (41)	70 (48)
Govt. Polytechnic	0 (0)	156 (100)	0 (0)	0 (0)	13 (7)
Private Polytechnic	1 (1)	155 (99)	6 (8)	41 (22)	95 (62)
Govt. Vocational Training School/ITI	0 (0)	156 (100)	2 (2)	16 (7)	12 (10)
Private Vocational Training School/ITI	0 (0)	156 (100)	9 (6)	51 (33)	66 (42)
Govt. Non Formal Training Centre	135 (97)	21 (3)	18 (2)	3 (0)	0 (0)
Private Non Formal Training Centre	0 (0)	156 (100)	0 (0)	0 (0)	0 (0)
Govt. School For Disabled	0 (0)	156 (100)	0 (0)	0 (0)	156 (100)
Private School For Disabled	0 (0)	156 (100)	0 (0)	0 (0)	0 (0)
Government Others	0 (0)	156 (100)	0 (0)	0 (0)	0 (0)
Private Others	0 (0)	156 (100)	0 (0)	0 (0)	0 (0)

Note : Distance A : Less than 5 km; B : Between 5-10 km; C : 10+ km.; Source : Data Analysis is based on 2011 Census.

DISCLAIMER

The Terms of Use and Disclaimer of Datanet India Private Limited (hereinafter referred to as "Datanet") for use of this analysis report of **Peravurani Assembly Constituency (Peravurani Vidhan Sabha)** :-

1. **Assembly Factbook™** is a Registered Trade Mark owned by Datanet.
2. All the maps are sketched and graphical representation only and have not been drawn to the scale and also not to represent the actual geographical area or boundary of the unit.
3. The data for the aforesaid analysis is based on authentic sources and has been culled from the various publications of Census, CSO and NSSO for district and block level data, various central and state government departments, Central & State Elections Commissions and the concerned Returning Officers' releases, Electoral Rolls, Election results and allied publications, internal assessment, surveys, estimates and analysis. Therefore, certain adjustment of data at micro level may have been done to arrive closer to the macro data.
4. Data have been provided on an "As Is" and "As AVAILABLE" basis
5. The colours shown in the maps or diagram and charts of a particular party, alliance or AC are indicative and do not represent them.
6. This publication which includes maps, sheets, graphs and data would be the property under copyright of Datanet only. The user may use these for its internal study, analysis and research purposes. It's public display, re-selling or any commercial uses by the user are not allowed.
7. Datanet has taken due care and caution in compilation and processing of data and allied information, but does not guarantee the accuracy, adequacy or completeness of any information/analysis and will be not responsible for any errors or omissions or for the results obtained from the use of such information/analysis.
8. All the contents for the publication have been culled from various authentic sources and Datanet reasonably believes such sources to be reliable, but does not make any representations, express or implied as to the accuracy or fitness of use of such information. The information or contents of the information/analysis do not constitute advice and should not be relied upon in making (or refraining from making) any decision. Any reliance placed upon the information provided by Datanet is the sole responsibility and strictly at the user's risk.
9. In no event will Datanet be liable for any damages (including, without limitation, damages for loss of business projects, or loss of profits) arising in contract, tort or otherwise from the use of or inability to use any of its contents, or from any action taken (or refrained from being taken) as a result of using the analysis or any of its contents. Datanet its directors, owners, editors, officials, employees, distributor and agents or any associate will not be liable for any errors in the information contained or any consequences arising from the use of the contents of the provided information/analysis.
10. If any provision of these terms and conditions is held invalid or illegal or unenforceable for any reason by any court of competent jurisdiction, such provision shall be severed and the remainder of provisions of the terms and conditions shall continue in full force and effect as if the Term of Use had been executed with the invalid, illegal or unenforceable provision eliminated.
11. If there are any discrepancies in the information provided, please bring it to attention of Datanet for suitable rectification measures.

Buy Online This Complete Book At
Datanet India eBooks Store

www.indiastatpublications.com

or go directly at

[http://www.indiastatpublications.com/
Assembly_factbook/Tamil_Nadu/Thanjavur/Peravurani](http://www.indiastatpublications.com/Assembly_factbook/Tamil_Nadu/Thanjavur/Peravurani)

 **india**stat**elections**

