



Tamil Nadu

Assembly Factbook™

Thanjavur Assembly Constituency

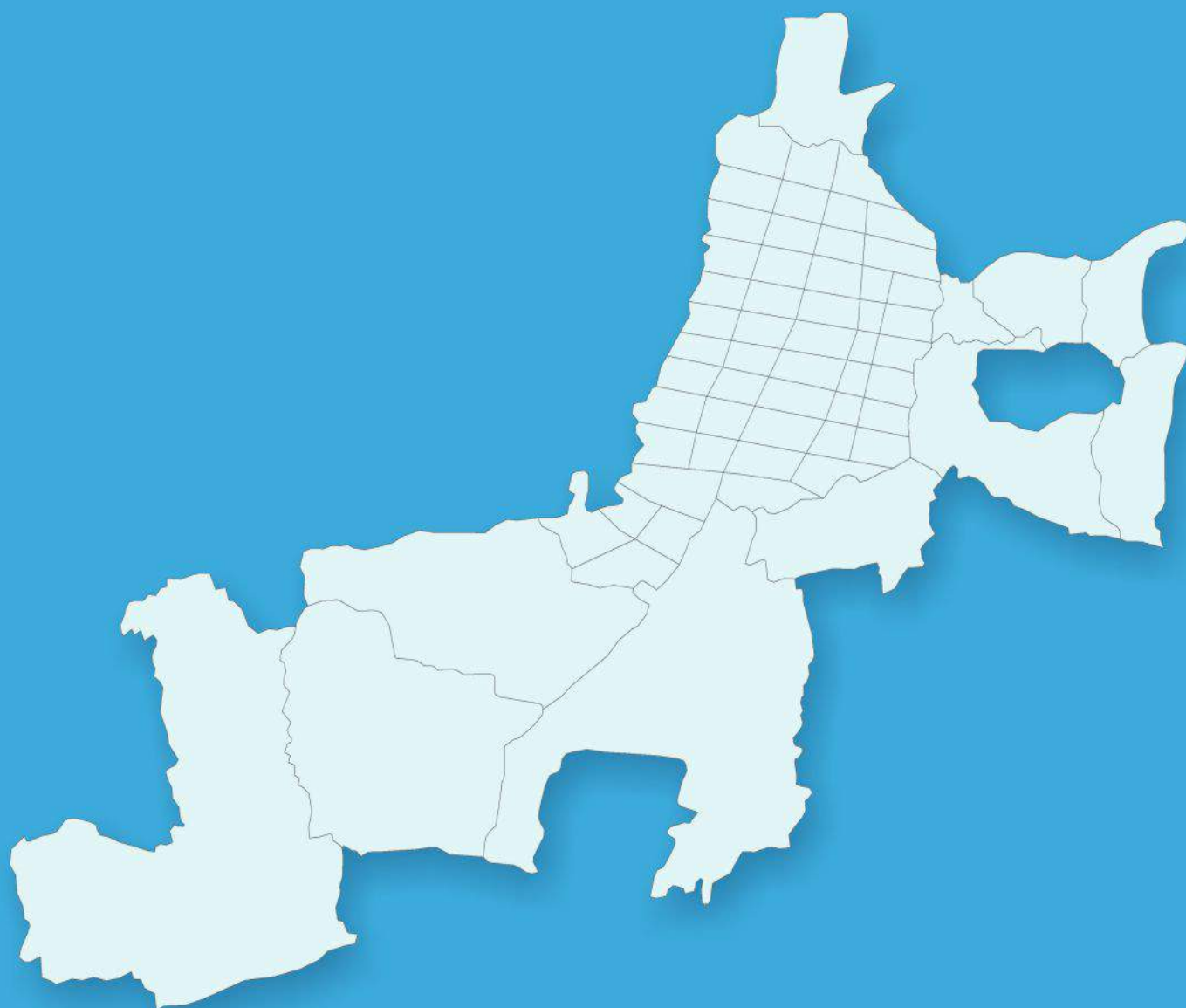


Key Electoral Data of Thanjavur
Assembly Constituency (Vidhan Sabha)

Tamil Nadu

Assembly Factbook™

Thanjavur Assembly Constituency



Thanjavur Vidhan Sabha

Editor & Director

Dr. R.K. Thukral

Research Editor

Dr. Shafeeq Rahman

Compiled, Researched and Published by Datanet India Pvt. Ltd.

D-100, 1st Floor,

Okhla Industrial Area, Phase-I,
New Delhi- 110020.

Ph.: 91-11- 43580781-84

Email : support@indiastatpublications.com

Website : www.indiastatelections.com

Online Book Store :

www.indiastatpublications.com

Report No. : AFB/TN-174-0125

ISBN : 978-93-5313-867-7

First Edition : January, 2018

Eighth Updated Edition : January, 2025

Price : Rs. 11500/-

US\$ 310

© Datanet India Pvt. Ltd.

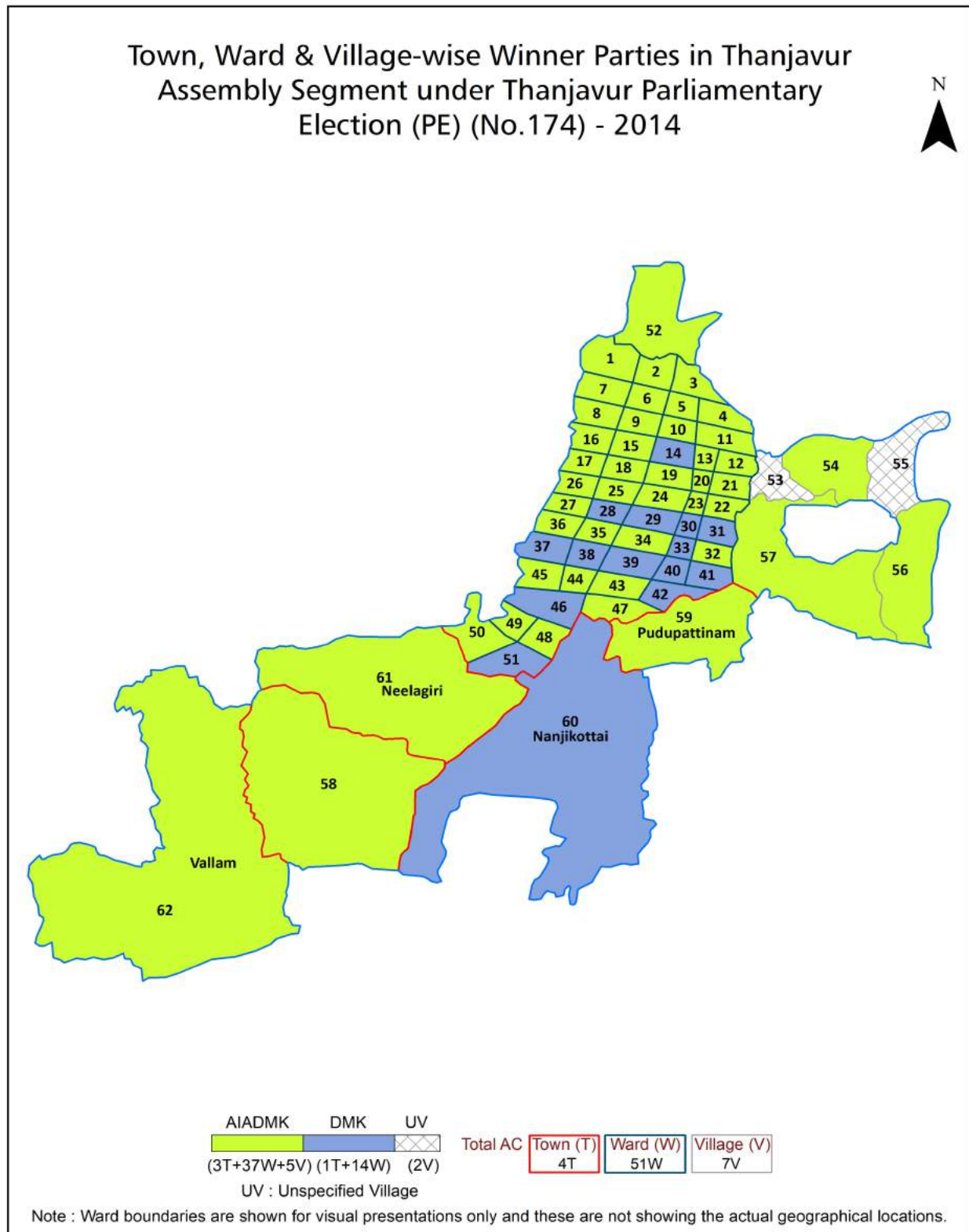
All rights reserved. No part of this book may be reproduced, stored in a retrieval system or transmitted in any form or by any means, mechanical photocopying, photographing, scanning, recording or otherwise without the prior written permission of the publisher. Please refer to Disclaimer at page no. 218 for the use of this publication.

Printed in India

Contents

No.	Particulars	Page No.
	Introduction	
1	Assembly Constituency - (Vidhan Sabha) at a Glance Features of Assembly as per Delimitation Commission of India (2008)	1-2
	Location and Political Maps	
2	Location Map Boundaries of Assembly Constituency - (Vidhan Sabha in District Boundaries of Assembly Constituency under Parliamentary Constituency - (Lok Sabha) Town, Ward & Village-wise Winner Parties- 2024, 2021, 2019, 2014, 2011 and 2009	3-10
	Administrative Setup (2011)	
3	District Sub-district Towns Villages Inhabited Villages Uninhabited Villages Village Panchayat Intermediate Panchayat	11-13
	Demographics (2011)	
4	Population Households Rural/Urban Population Towns, Ward and Villages by Population Size Sex Ratio (Total & 0-6 Years) Religious Population Social Population Literacy Rate	14-16
	Electoral Features	
5	Important Dates of Last Elections Held Electors by Gender Service Electors Voters Voters Turnout Polling Stations & Average Number of Electors per Polling Station Electors by Age Group Present Elected Representatives	17-22
	Historical Summary Election Results	
6	Vote Share of Major Parties Winning Margin (Number & Percentage Polarity of Parties Summary Result of Assembly Segment of Parliamentary Elections 2024, 2019, 2014, 2009, 2004 and 1999 Summary Result of Assembly Elections 2021, 2016, 2011, 2006, 2001, 1996, 1991, 1989, 1984, 1980, 1977, 1971 and 1967	23-45
	Polling Station Level Election Results	
7	Name and Number of Polling Station 2024, 2021, 2019, 2014, 2011 and 2009 Polling Station-wise Electors, Voters & Voters Turnout 2024, 2021, 2019, 2014, 2011 and 2009 Polling Station wise Elections Results 2024, 2021, 2019, 2014, 2011 and 2009	46-197
	Share of Assembly Constituency	
8	Share of Assembly Constituency - (Vidhan Sabha) in State, District and Parliamentary Constituency - (Lok Sabha)	198
	Socio-Economic Amenities (2011)	
9	Access to Administrative Units Agricultural, Manufacturing and Industrial Commodities Demographic Indicators Education Health & Manpower Drinking Water Supply Sanitation Entertainment and Recreations Infrastructure Power Food Allocation Distribution and Marketing of Agriculture Commodities Infrastructure Transport and Road Infrastructure Communication Banking and Financial Services Land Use Irrigation Source	199-214
10	Abbreviation & Sources	215-217
11	Disclaimer	218

Location & Political Map



Administrative Setup

List of Village Panchayat & Intermediate Panchayat (Block) Name - 2011

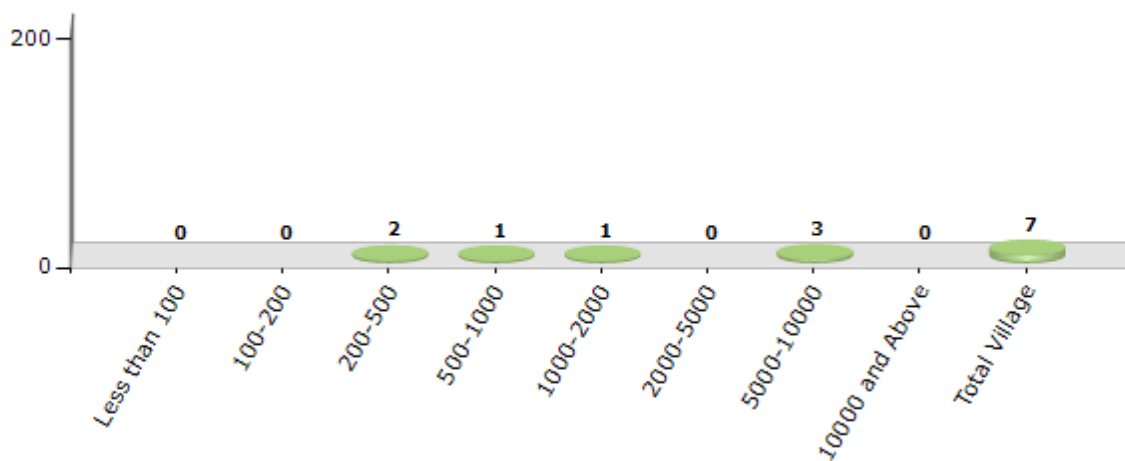
Village Name	Village Panchayat Name	Intermediate Panchayat Name
Avusahibthottam	Kadakadappai	Thanjavur
Kadakadappai	Kadakadappai	Thanjavur
Melachittakadu	Kadakadappai	Thanjavur
Palliagraharam	Manakkarambai	Thanjavur
Pillaiyarpatti	Pillaiyarpatti	Thanjavur
Pinnai Nallur	Mariamankoil	Thanjavur
Pulianthoppu	Mariamankoil	Thanjavur

Demographics

Number of Villages by Population Size - 2011

Less than 100	100-200	200-500	500-1000	1000-2000	2000-5000	5000-10000	10000 and Above	Total Village
0	0	2	1	1	0	3	0	7

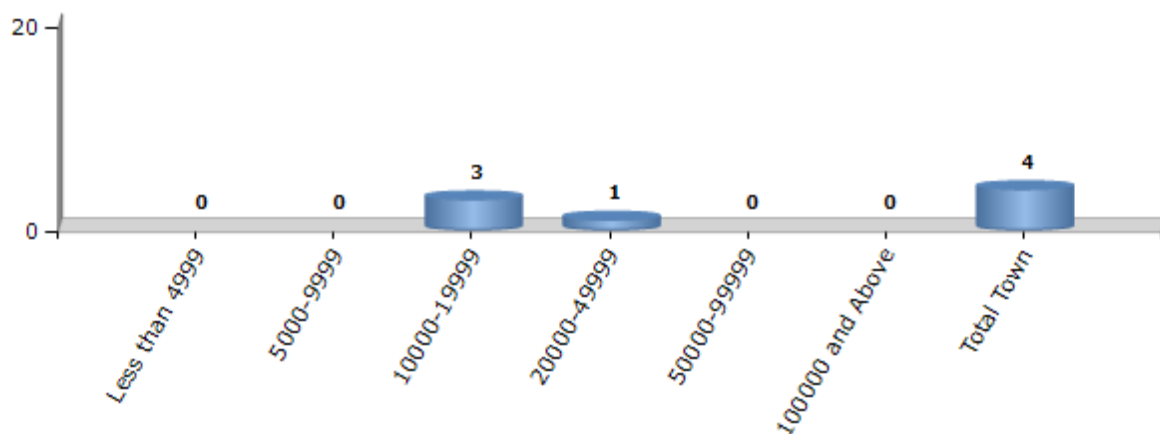
Number of Villages by Population Size - 2011



Number of Towns by Population Size - 2011

Less than 4999	5000-9999	10000-19999	20000-49999	50000-99999	100000 and Above	Total Town
0	0	3	1	0	0	4

Number of Towns by Population Size - 2011

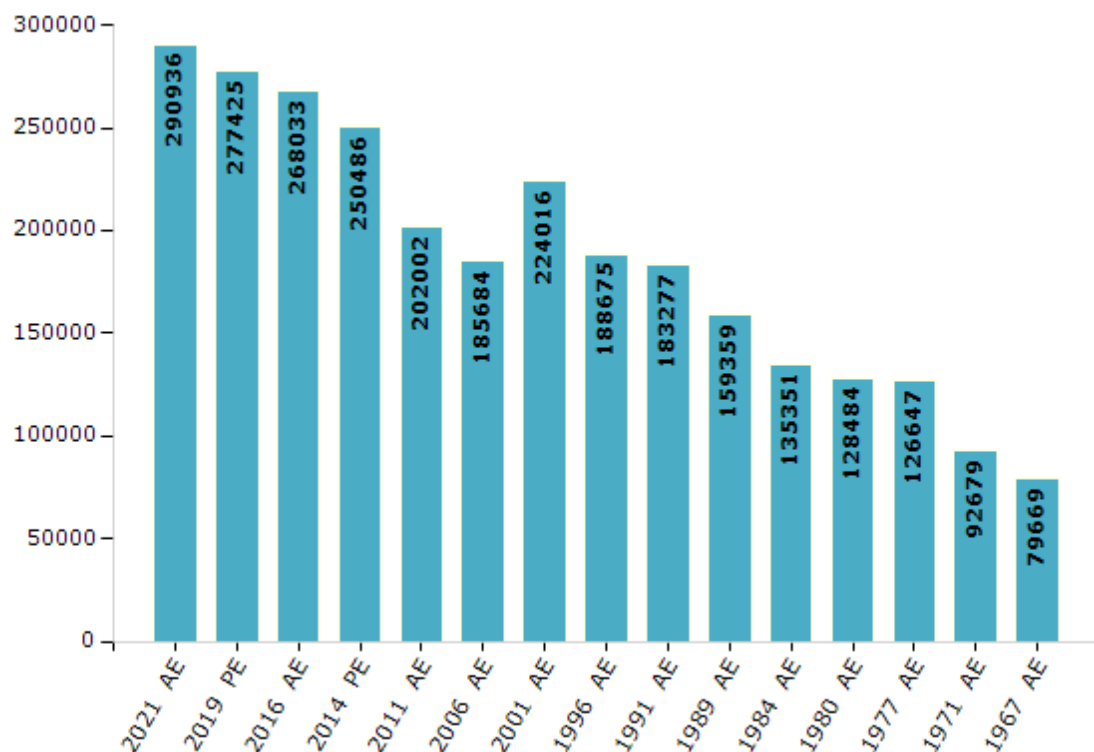


Electoral Features

Electors by Male & Female

Year	Male	Female	Others	Total	Year	Male	Female	Others	Total
2021 AE	139150	151729	57	290936	1999 PE	-	-	-	-
2019 PE	133406	143967	52	277425	1996 AE	95059	93616	-	188675
2016 AE	129913	138102	18	268033	1991 AE	93174	90103	-	183277
2014 PE	122520	127966	0	250486	1989 AE	81464	77895	-	159359
2011 AE	99574	102428	-	202002	1984 AE	68724	66627	-	135351
2009 PE	-	-	-	-	1980 AE	66429	62055	-	128484
2006 AE	91928	93756	-	185684	1977 AE	64870	61777	-	126647
2004 PE	-	-	-	-	1971 AE	46867	45812	-	92679
2001 AE	112644	111372	-	224016	1967 AE	-	-	-	79669

Number of Electors

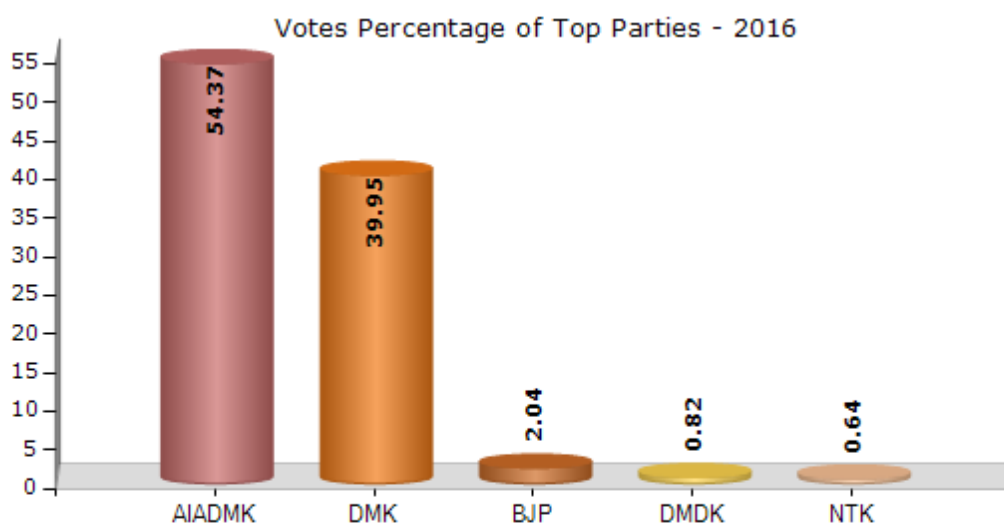


Note : AE : Assembly Election, PE : Assembly Segment of Parliamentary Election

Historical Summary Election Results

Summary Result of Assembly Election - 2016

Candidate Name	Party	Votes	Votes %
Rengasamy.M	AIADMK	101362	54.37
Anjugam Boopathy	DMK	74488	39.95
Ramalingam.M.S	BJP	3806	2.04
Abdullah Sait.V	DMDK	1534	0.82
Nalladurai.A	NTK	1192	0.64
Kunjithapatham.G	PMK	794	0.43
Nedunchezian.Adhi	IND	261	0.14
Santhosh.M	IND	125	0.07
Baburaman.L	IND	115	0.06
Raja.N	IND	112	0.06
Karikalacholan.S	NCP	105	0.06
Arumugam.M.S	IND	95	0.05
Karvannan.K	IND	81	0.04
Ramesh Gandhi.V	IND	79	0.04
	NOTA	2295	1.23



Polling Station Level Election Results

Number and Name of Polling Stations (PS) (2021)

Number of Polling Stations	Name of Polling Stations	Number of Polling Stations	Name of Polling Stations
1	Corporation Middle School Old Building West Portion, East Facing, Palliagraharam 613003	16A	Uma Maheswara Hr.Sec. School (Room No.1) North Building, West Portion, South Facing, Karanthai - 613002
1A	Corporation Middle School Old Building West Portion, East Facing, Palliagraharam 613003	17	Uma Maheswara Hr.Sec. School Addl. Building (Room No.2) North Building, West Portion, South Facing, Karanthai - 613002
2	Corporation Middle School Old Building South Portion, Palliagraharam 613003	18	St. Antony S Elementary School East Building, South Portion, West Facing, Valampuri North, Karanthai 613002
2A	Corporation Middle School Old Building South Portion, Palliagraharam 613003	19	St. Antony S Elementary School, East Building, North Portion, West Facing, Valampuri North, Karanthai 613002
3	Sri Krishna Padasalai Elementary School West Portion Facing South, Vennatrankarai 613003	20	Jaina Aided Middle School, Main Building Eastern Portion South Facing, Karanthai- 613002
4	Sri Krishna Padasalai Elementary School East Portion Facing South, Vennatrankarai 613003	20A	Jaina Aided Middle School, Main Building Eastern Portion South Facing, Karanthai- 613002
5	Corporation Middle School North Main Building North Portion, Karanthai- 613002	21	Jaina Aided Middle School, Main Building West Facing, Karanthai 613002
6	Corporation Middle School, Additional Building, South Facing East Portion Opposite To Corporation Dispeccary, Karanthai- 613002	22	Sri Savithiri Vidyalaya Matriculation School, North Facing Building South Portion East Facing, Karanthai 613002
7	Corporation Middle School Additional Building North Portion Opposite To Municipal Hospital Karanthai - 613002	23	St. John De Birito Middle School South Facing 1St And 2Dn Std Class Room West Portion, North Gate, Thanjavur - 613008
8	Corporation Middle School Eastern Building North Portion Opposite To Municipal Hospital, Karanthai - 613002	23A	St. John De Birito Middle School South Facing 1St And 2Dn Std Class Room West Portion, North Gate, Thanjavur - 613008
8A	Corporation Middle School Eastern Building North Portion Opposite To Municipal Hospital, Karanthai - 613002	24	St. John De Birito Middle School 3Rd Std Class Room, Western Portion, North Gate, Thanjavur - 613008.
9	Corporation Middle School Separate New West Building East Facing, Karanthai - 613002	24A	St. John De Birito Middle School 3Rd Std Class Room, Western Portion, North Gate, Thanjavur - 613008.
10	Corporation Middle School, North Building South Facing East Portion, Karanthai - 613002	25	St. John De Birito Middle School 4Th Std Class Room, South Facing, Western Portion, North Gate, Thanjavur - 613008.
11	Corporation Middle School Separate New Building , Karanthai - 613002	25A	St. John De Birito Middle School 4Th Std Class Room, South Facing, Western Portion, North Gate, Thanjavur - 613008.
12	Corporation Middle School Additional Building, South Facing West Portion, Opposite To Corporation Dispeccary, Karanthai - 613002	26	St. John De Birito Middle School 5Th Std Class Room, Middle Portion, North Gate, Thanjavur - 613008.
12A	Corporation Middle School Additional Building, South Facing West Portion, Opposite To Corporation Dispeccary, Karanthai - 613002	27	St. John De Birito Middle School 8Th Std Class Room, South Facing, North Gate, Thanjavur - 613008.
13	Uma Maheswara Hr.Sec School South Portion A.K.Velan Building, East Side North Facing, Karanthai - 613002	27A	St. John De Birito Middle School 8Th Std Class Room, South Facing, North Gate, Thanjavur - 613008.
14	Uma Maheswara Hr.Sec School South Building, Western Wing, North Facing A.K.Velan Building,, Karanthai - 613002	28	Corporation Elementary School, South Building, West Part ,North Gate, Thanjavur - 613008.
14A	Uma Maheswara Hr.Sec School South Building, Western Wing, North Facing A.K.Velan Building,, Karanthai - 613002	28A	Corporation Elementary School, South Building, West Part ,North Gate, Thanjavur - 613008.
15	Uma Maheswara College Building North Part, Facing East ,Karanthai - 613002	29	Corporation Elementary School, North Facing South Building Center Portion, North Gate, Thanjavur 613008.
16	Uma Maheswara Hr.Sec. School (Room No.1) North Building, West Portion, South Facing, Karanthai - 613002	30	St. John De Birito Middle School South Facing, East Portion, 6Th Std Class Room, North Gate, Thanjavur - 613008.

Contd....

Polling Station Level Election Results

Polling Station-wise Votes Secured by Overall Top Five Parties in Thanjavur Assembly in Assembly Election (AE) under Thanjavur Parliamentary Constituency in Tamil Nadu (2021)

Number of Polling Station	Winner - Neelamegam, T.K.G. (DMK)	Runner-up - Arivudainambi, V. (AIADMK)	3rd - Subadevi, R. (NTK)	4th - Sundara mohan, G. (MNM)	5th - Dr. Rama nathan, P. (DMDK)	NOTA	Other	Total Votes Secured
26	270	145	64	7	5	7	4	502
27	196	155	47	23	10	5	1	437
27A	210	172	40	21	4	1	4	452
28	187	116	61	12	9	2	2	389
28A	249	146	42	6	2	5	1	451
29	400	151	47	7	4	1	4	614
30	327	137	68	13	9	5	5	564
31	191	257	58	19	6	4	4	539
32	374	157	51	16	6	2	3	609
33	340	213	75	13	5	4	9	659
34	267	177	64	11	6	2	3	530
35	234	170	51	25	6	4	1	491
36	222	109	34	9	6	2	5	387
36A	268	114	17	12	5	1	8	425
37	217	155	56	15	9	0	0	452
37A	248	195	31	18	7	7	6	512
38	345	248	57	35	20	8	5	718
39	236	202	47	28	5	3	0	521
40	188	153	53	20	8	3	1	426
40A	200	192	31	24	6	7	1	461
41	199	138	68	29	1	7	3	445
41A	176	199	44	33	4	3	0	459
42	212	112	35	12	7	3	0	381
42A	201	122	27	26	5	2	3	386
43	309	215	51	20	10	4	2	611
44	328	246	83	42	15	6	2	722
45	251	129	55	36	13	8	1	493
45A	253	146	30	56	7	4	6	502
46	263	172	41	19	11	4	0	510
47	241	177	25	20	4	3	4	474
48	253	102	34	12	5	2	3	411
49	335	200	58	43	8	6	4	654
50	193	156	40	19	13	7	2	430
50A	212	204	16	18	8	6	10	474
51	431	280	72	16	3	5	3	810

Contd....

Polling Station Level Election Results

Winner, Runner-up and 3rd Party Position & Winning Margin According to Polling Stations in Thanjavur Assembly in Assembly Election (AE) under Thanjavur Parliamentary Constituency in Tamil Nadu (2021)

Polling Station Number	Winner Party	Winner Votes (%)	Runner-up Party	Runner-up Votes (%)	Winning Margin Votes (%)	Third Party	Third Party Votes (%)	Other Votes (%)
52	DMK	190 (48.35)	AIADMK	128 (32.57)	62 (15.78)	NTK	54 (13.74)	21 (5.34)
52A	DMK	214 (49.88)	AIADMK	153 (35.66)	61 (14.22)	NTK	30 (6.99)	32 (7.46)
53	DMK	418 (65.83)	AIADMK	123 (19.37)	295 (46.46)	NTK	57 (8.98)	37 (5.83)
54	DMK	217 (55.78)	AIADMK	100 (25.71)	117 (30.07)	NTK	40 (10.28)	32 (8.23)
55	DMK	214 (68.15)	AIADMK	47 (14.97)	167 (53.18)	NTK	27 (8.6)	26 (8.28)
56	DMK	236 (67.24)	AIADMK	51 (14.53)	185 (52.71)	NTK	35 (9.97)	29 (8.26)
56A	DMK	300 (70.75)	AIADMK	70 (16.51)	230 (54.24)	NTK	25 (5.9)	29 (6.84)
57	DMK	397 (76.49)	AIADMK	69 (13.29)	328 (63.2)	NTK	36 (6.94)	17 (3.28)
58	DMK	204 (43.87)	AIADMK	159 (34.19)	45 (9.68)	NTK	63 (13.55)	39 (8.39)
58A	DMK	275 (49.82)	AIADMK	218 (39.49)	57 (10.33)	NTK	35 (6.34)	24 (4.35)
59	DMK	194 (65.1)	AIADMK	69 (23.15)	125 (41.95)	NTK	27 (9.06)	8 (2.68)
59A	DMK	269 (71.73)	AIADMK	67 (17.87)	202 (53.86)	NTK	27 (7.2)	12 (3.2)
60	DMK	214 (58.63)	AIADMK	68 (18.63)	146 (40)	NTK	50 (13.7)	33 (9.04)
60A	DMK	256 (61.99)	AIADMK	98 (23.73)	158 (38.26)	NTK	23 (5.57)	36 (8.72)
61	DMK	256 (71.51)	AIADMK	61 (17.04)	195 (54.47)	NTK	23 (6.42)	18 (5.03)
61A	DMK	328 (76.1)	AIADMK	69 (16.01)	259 (60.09)	NTK	19 (4.41)	15 (3.48)
62	DMK	194 (61.2)	AIADMK	61 (19.24)	133 (41.96)	NTK	37 (11.67)	25 (7.89)
62A	DMK	264 (72.73)	AIADMK	58 (15.98)	206 (56.75)	NTK	20 (5.51)	21 (5.79)
63	DMK	368 (57.14)	AIADMK	186 (28.88)	182 (28.26)	NTK	40 (6.21)	50 (7.76)
64	DMK	363 (65.29)	AIADMK	118 (21.22)	245 (44.07)	NTK	39 (7.01)	36 (6.47)
65	DMK	165 (45.08)	AIADMK	136 (37.16)	29 (7.92)	NTK	30 (8.2)	35 (9.56)
65A	AIADMK	181 (45.14)	DMK	166 (41.4)	15 (3.74)	MNM	24 (5.99)	30 (7.48)
66	AIADMK	233 (46.69)	DMK	183 (36.67)	50 (10.02)	NTK	47 (9.42)	36 (7.21)
67	DMK	157 (42.2)	AIADMK	137 (36.83)	20 (5.37)	NTK	41 (11.02)	37 (9.95)
68	DMK	186 (43.36)	AIADMK	154 (35.9)	32 (7.46)	MNM	32 (7.46)	57 (13.29)
68A	AIADMK	197 (42.46)	DMK	191 (41.16)	6 (1.3)	MNM	39 (8.41)	37 (7.97)
69	DMK	282 (58.26)	AIADMK	142 (29.34)	140 (28.92)	MNM	25 (5.17)	35 (7.23)
70	DMK	329 (64.64)	AIADMK	111 (21.81)	218 (42.83)	MNM	27 (5.3)	42 (8.25)
71	DMK	320 (59.15)	AIADMK	147 (27.17)	173 (31.98)	NTK	29 (5.36)	45 (8.32)
72	DMK	351 (57.35)	AIADMK	194 (31.7)	157 (25.65)	NTK	32 (5.23)	35 (5.72)
73	DMK	374 (56.41)	AIADMK	199 (30.02)	175 (26.39)	MNM	41 (6.18)	49 (7.39)
74	DMK	331 (45.22)	AIADMK	296 (40.44)	35 (4.78)	NTK	53 (7.24)	52 (7.1)
75	AIADMK	198 (41.77)	DMK	189 (39.87)	9 (1.9)	NTK	45 (9.49)	42 (8.86)
75A	AIADMK	216 (43.81)	DMK	211 (42.8)	5 (1.01)	MNM	29 (5.88)	37 (7.51)
76	DMK	242 (48.4)	AIADMK	169 (33.8)	73 (14.6)	NTK	48 (9.6)	41 (8.2)

Contd....

Socio-Economic Amenities - Rural

Access to Education Facilities

Particulars	Number of Villages (% of Population)				
	Available	Not Available	If Not Available (Distance of Nearest Facility)		
			A	B	C
Govt. Primary School	4 (92)	3 (8)	3 (8)	0 (0)	0 (0)
Private Primary School	2 (65)	5 (35)	0 (0)	0 (0)	0 (0)
Govt. Middle School	2 (65)	5 (35)	5 (35)	0 (0)	0 (0)
Private Middle School	2 (65)	5 (35)	0 (0)	0 (0)	0 (0)
Govt. Secondary School	1 (30)	6 (70)	5 (35)	0 (0)	0 (0)
Private Secondary School	2 (65)	5 (35)	0 (0)	0 (0)	0 (0)
Govt. Senior Secondary School	1 (30)	6 (70)	5 (35)	0 (0)	0 (0)
Private Senior Secondary School	1 (35)	6 (65)	0 (0)	0 (0)	0 (0)
Govt. Arts and Science Degree College	0 (0)	7 (100)	2 (25)	3 (34)	0 (0)
Private Arts and Science Degree College	0 (0)	7 (100)	2 (41)	0 (0)	0 (0)
Govt. Engineering College	0 (0)	7 (100)	3 (31)	3 (34)	0 (0)
Private Engineering College	0 (0)	7 (100)	1 (35)	0 (0)	0 (0)
Govt. Medicine College	0 (0)	7 (100)	3 (31)	4 (69)	0 (0)
Private Medicine College	0 (0)	7 (100)	0 (0)	0 (0)	0 (0)
Govt. Management Institute	0 (0)	7 (100)	3 (31)	3 (34)	0 (0)
Private Management Institute	0 (0)	7 (100)	1 (35)	0 (0)	0 (0)
Govt. Polytechnic	0 (0)	7 (100)	2 (25)	3 (34)	0 (0)
Private Polytechnic	0 (0)	7 (100)	2 (41)	0 (0)	0 (0)
Govt. Vocational Training School/ITI	0 (0)	7 (100)	2 (25)	3 (34)	0 (0)
Private Vocational Training School/ITI	0 (0)	7 (100)	2 (41)	0 (0)	0 (0)
Govt. Non Formal Training Centre	4 (92)	3 (8)	3 (8)	0 (0)	0 (0)
Private Non Formal Training Centre	0 (0)	7 (100)	0 (0)	0 (0)	0 (0)
Govt. School For Disabled	0 (0)	7 (100)	3 (31)	4 (69)	0 (0)
Private School For Disabled	0 (0)	7 (100)	0 (0)	0 (0)	0 (0)
Government Others	0 (0)	7 (100)	0 (0)	0 (0)	0 (0)
Private Others	0 (0)	7 (100)	0 (0)	0 (0)	0 (0)

Note : Distance A : Less than 5 km; B : Between 5-10 km; C : 10+ km.; Source : Data Analysis is based on 2011 Census.

DISCLAIMER

The Terms of Use and Disclaimer of Datanet India Private Limited (hereinafter referred to as "Datanet") for use of this analysis report of **Thanjavur Assembly Constituency (Thanjavur Vidhan Sabha)** :-

1. **Assembly Factbook™** is a Registered Trade Mark owned by Datanet.
2. All the maps are sketched and graphical representation only and have not been drawn to the scale and also not to represent the actual geographical area or boundary of the unit.
3. The data for the aforesaid analysis is based on authentic sources and has been culled from the various publications of Census, CSO and NSSO for district and block level data, various central and state government departments, Central & State Elections Commissions and the concerned Returning Officers' releases, Electoral Rolls, Election results and allied publications, internal assessment, surveys, estimates and analysis. Therefore, certain adjustment of data at micro level may have been done to arrive closer to the macro data.
4. Data have been provided on an "As Is" and "As AVAILABLE" basis
5. The colours shown in the maps or diagram and charts of a particular party, alliance or AC are indicative and do not represent them.
6. This publication which includes maps, sheets, graphs and data would be the property under copyright of Datanet only. The user may use these for its internal study, analysis and research purposes. It's public display, re-selling or any commercial uses by the user are not allowed.
7. Datanet has taken due care and caution in compilation and processing of data and allied information, but does not guarantee the accuracy, adequacy or completeness of any information/analysis and will be not responsible for any errors or omissions or for the results obtained from the use of such information/analysis.
8. All the contents for the publication have been culled from various authentic sources and Datanet reasonably believes such sources to be reliable, but does not make any representations, express or implied as to the accuracy or fitness of use of such information. The information or contents of the information/analysis do not constitute advice and should not be relied upon in making (or refraining from making) any decision. Any reliance placed upon the information provided by Datanet is the sole responsibility and strictly at the user's risk.
9. In no event will Datanet be liable for any damages (including, without limitation, damages for loss of business projects, or loss of profits) arising in contract, tort or otherwise from the use of or inability to use any of its contents, or from any action taken (or refrained from being taken) as a result of using the analysis or any of its contents. Datanet its directors, owners, editors, officials, employees, distributor and agents or any associate will not be liable for any errors in the information contained or any consequences arising from the use of the contents of the provided information/analysis.
10. If any provision of these terms and conditions is held invalid or illegal or unenforceable for any reason by any court of competent jurisdiction, such provision shall be severed and the remainder of provisions of the terms and conditions shall continue in full force and effect as if the Term of Use had been executed with the invalid, illegal or unenforceable provision eliminated.
11. If there are any discrepancies in the information provided, please bring it to attention of Datanet for suitable rectification measures.

Buy Online This Complete Book At
Indiastat Publication Book Store

www.indiastatpublications.com

or go directly at

[http://www.indiastatpublications.com/
Assembly_factbook/Tamil_Nadu/Thanjavur/ Thanjavur](http://www.indiastatpublications.com/Assembly_factbook/Tamil_Nadu/Thanjavur/Thanjavur)

 **indiastat**elections

