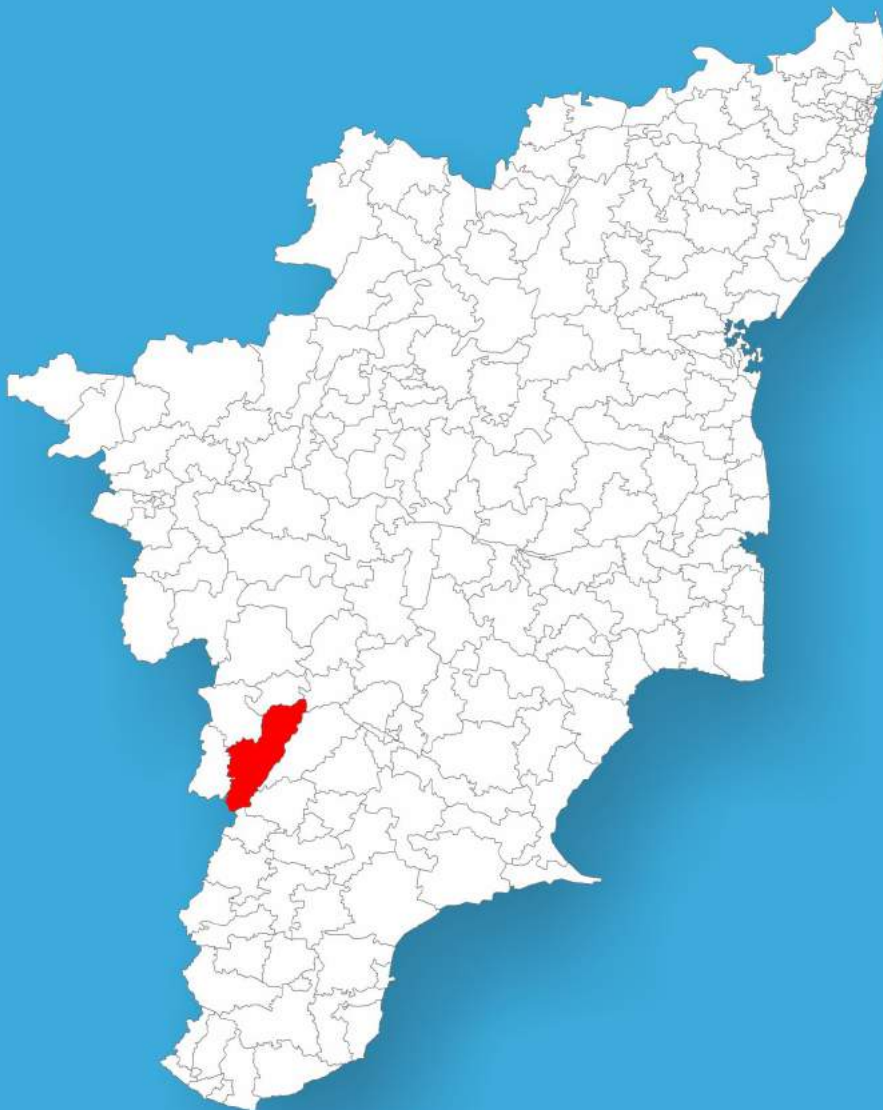




Tamil Nadu

# Assembly Factbook™

Andipatti Assembly Constituency



Key Electoral Data of Andipatti  
Assembly Constituency (Vidhan Sabha)

Tamil Nadu

# Assembly Factbook™

Andipatti Assembly Constituency



Andipatti Vidhan Sabha

## **Editor & Director**

Dr. R.K. Thukral

## **Research Editor**

Dr. Shafeeq Rahman

## **Compiled, Researched and Published by Datanet India Pvt. Ltd.**

D-100, 1st Floor,

Okhla Industrial Area, Phase-I,  
New Delhi- 110020.

Ph.: 91-11- 43580781-84

Email : support@indiastatpublications.com

Website : www.indiastatelections.com

## **Online Book Store :**

www.indiastatpublications.com

**Report No. :** AFB/TN-198-0123

**ISBN :** 978-93-5313-707-6

**First Edition :** January, 2018

**Sixth Updated Edition :** January, 2023

**Price :** Rs. 11500/-

US\$ 310

© **Datanet India Pvt. Ltd.**

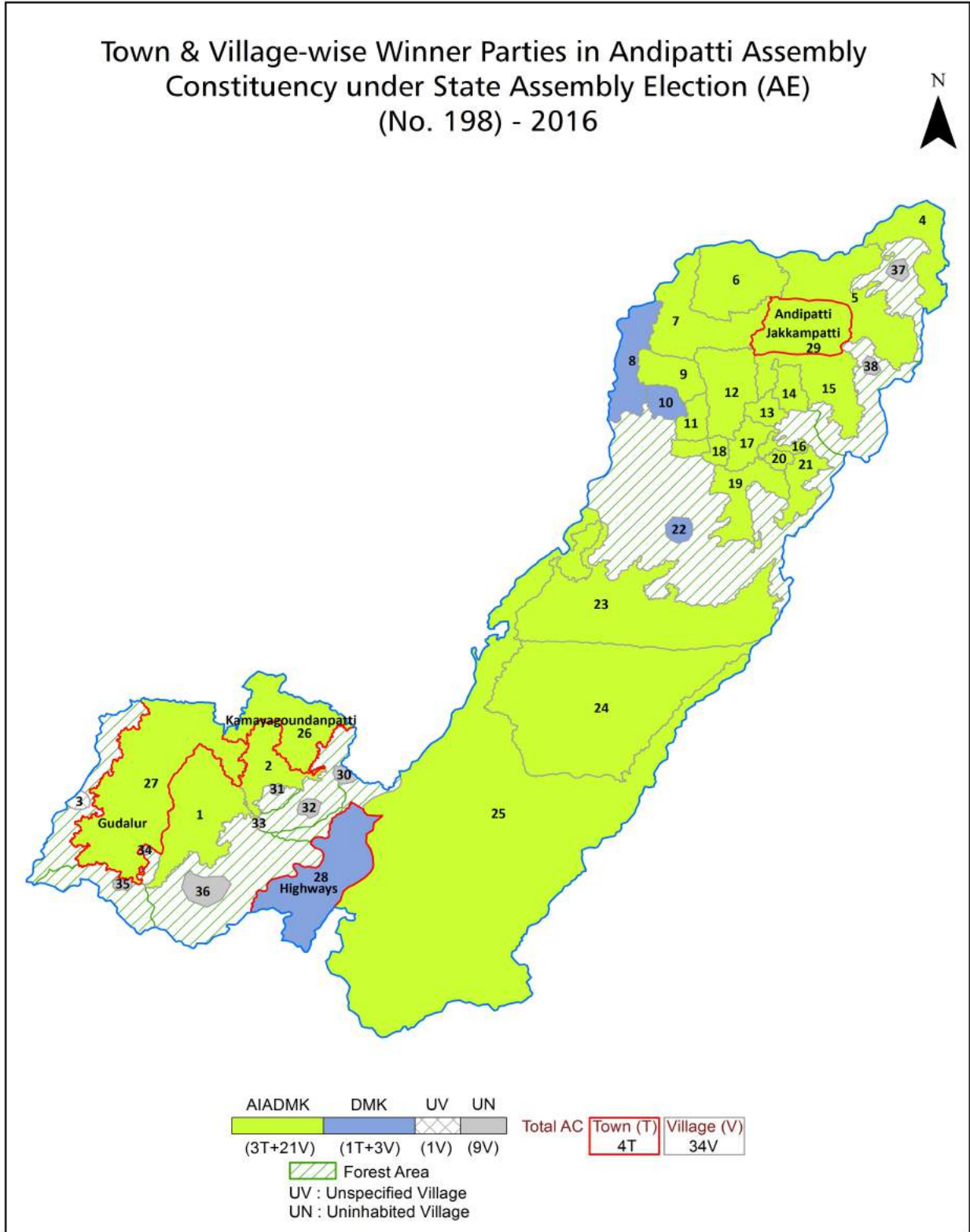
All rights reserved. No part of this book may be reproduced, stored in a retrieval system or transmitted in any form or by any means, mechanical photocopying, photographing, scanning, recording or otherwise without the prior written permission of the publisher. Please refer to Disclaimer at page no. 259 for the use of this publication.

Printed in India

## Contents

No.	Particulars	Page No.
	<b>Introduction</b>	
1	Assembly Constituency - (Vidhan Sabha) at a Glance   Features of Assembly as per Delimitation Commission of India (2008)	1-2
	<b>Location and Political Maps</b>	
2	Location Map   Boundaries of Assembly Constituency - (Vidhan Sabha) in District   Boundaries of Assembly Constituency under Parliamentary Constituency - (Lok Sabha)   Town & Village-wise Winner Parties- 2021, 2019, 2016, 2014, 2011 and 2009	3-11
	<b>Administrative Setup (2011)</b>	
3	District   Sub-district   Towns   Villages   Inhabited Villages   Uninhabited Villages   Village Panchayat   Intermediate Panchayat	12-14
	<b>Demographics (2011)</b>	
4	Population   Households   Rural/Urban Population   Towns and Villages by Population Size   Sex Ratio (Total & 0-6 Years)   Religious Population   Social Population   Literacy Rate	15-16
	<b>Electoral Features</b>	
5	Important Dates of Last Elections Held   Electors by Gender   Service Electors   Voters   Voters Turnout   Polling Stations & Average Number of Electors per Polling Station   Electors by Age Group   Present Elected Representatives	17-22
	<b>Historical Summary Election Results</b>	
6	Vote Share of Major Parties   Winning Margin (Number & Percentage)   Polarity of Parties   Summary Result of Assembly Segment of Parliamentary Elections 2019, 2014, 2009, 2004 and 1999   Summary Result of Assembly Elections 2021, 2016, 2011, 2006, 2001, 1996, 1991, 1989, 1984, 1980, 1977, 1971 and 1967	23-45
	<b>Polling Station Level Election Results</b>	
7	Name and Number of Polling Station 2021, 2019, 2016, 2014, 2011 and 2009   Polling Station-wise Electors, Voters & Voters Turnout 2021, 2019, 2016, 2014, 2011 and 2009   Polling Station wise Elections Results 2021, 2019, 2016, 2014, 2011 and 2009	46-238
	<b>Share of Assembly Constituency</b>	
8	Share of Assembly Constituency - (Vidhan Sabha) in State, District and Parliamentary Constituency - (Lok Sabha)	239
	<b>Socio-Economic Amenities (2011)</b>	
9	Access to Administrative Units   Agricultural, Manufacturing and Industrial Commodities   Demographic Indicators   Education   Health & Manpower   Drinking Water Supply   Sanitation   Entertainment and Recreations Infrastructure   Power   Food Allocation Distribution and Marketing of Agriculture Commodities Infrastructure   Transport and Road Infrastructure   Communication   Banking and Financial Services   Land Use   Irrigation Source	240-255
10	<b>Abbreviation &amp; Sources</b>	256-258
11	<b>Disclaimer</b>	259

Location & Political Map



## Administrative Setup

### List of Village Panchayat & Intermediate Panchayat (Block) Name - 2011

Village Name	Village Panchayat Name	Intermediate Panchayat Name
Andipatti	Pitchampatty, Kanniappapillaipatty, Ethakovil, Anuppapatty, Bodithasanpatty	Andipatti
Chittarpatti	Chittarpatti	Andipatti
G. Usilampatti	G. Usilampatti	Andipatti
Kadamalaikundu	Kadamalaikundu , Paloothu, Duraichampuram, Manthisunaimoolakarai, Muthalamparai	Kadamalaikundru-Myladumparai
Keelagudalur	Angampalayam, Kullappagoundenpatty, Karunaganathanpatti	Kambam
Kodaluthu	Kodaluthu	Andipatti
Kottapatti	Kottapatti , Kathir Narasingapuram	Andipatti
Kovilpatti	Kovilpatti , Rangasamudram	Andipatti
Kunnur	Kunnur , Ammaichiyapuram	Andipatti
Marikkundu	Marikkundu	Andipatti
Megamalai	Megamalai , Thummakkundu	Kadamalaikundru-Myladumparai
Mottanuthu	Mottanuthu , Okkaraipatty	Andipatti
Myaladumparai	Myladumparai , Nariyoothu, Murukkodai, Thangammalpuram, Singarajapuram, Varushanadu, Kumanan Tholu, Ponnampadugai	Kadamalaikundru-Myladumparai
Narayanathevanpatti	Narayanathevanpatti , Surulipatty	Kambam
Palakombai	Palakombai	Andipatti
Palayakottai	Palayakottai	Andipatti
Pulimancombai	Pulimancombai	Andipatti
Rajadhani	Rajadhani	Andipatti
Ramakrishnapuram	Ramakrishnapuram	Andipatti
Shanmugasundarapuram	Shanmugasundarapuram , Thirumalapuram	Andipatti
Suranganur RF	-	-
Tekkampatti	Tekkampatti	Andipatti
Theppanpatti	Theppampatti , Rajakkalpatty	Andipatti
Timmarasanayakkanur	Timmarasanayakkanur , T.Subbalapuram, Rajagopalanpatty	Andipatti
Vallalnathi	Gandamanur , Ettapparajapuram, Athangaraipatty	Kadamalaikundru-Myladumparai

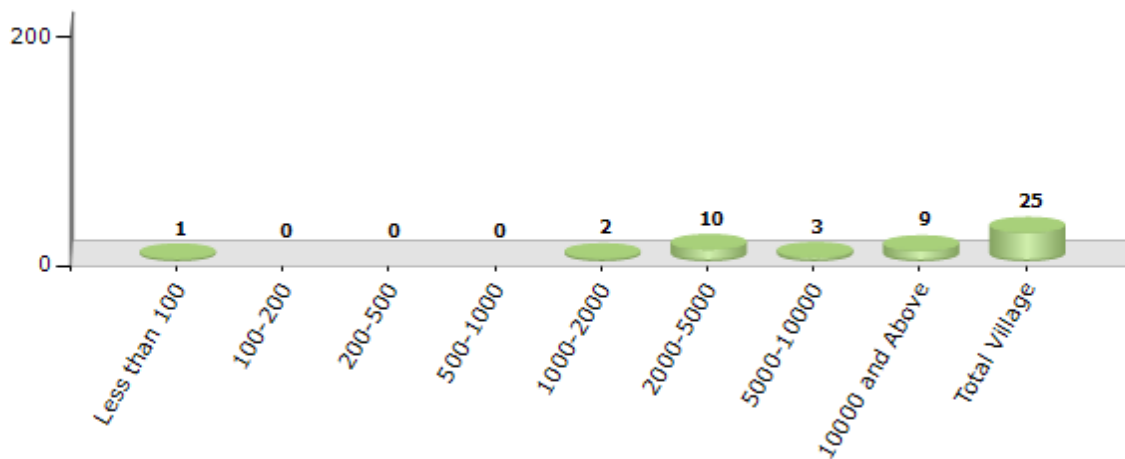


## Demographics

### Number of Villages by Population Size - 2011

Less than 100	100-200	200-500	500-1000	1000-2000	2000-5000	5000-10000	10000 and Above	Total Village
1	0	0	0	2	10	3	9	25

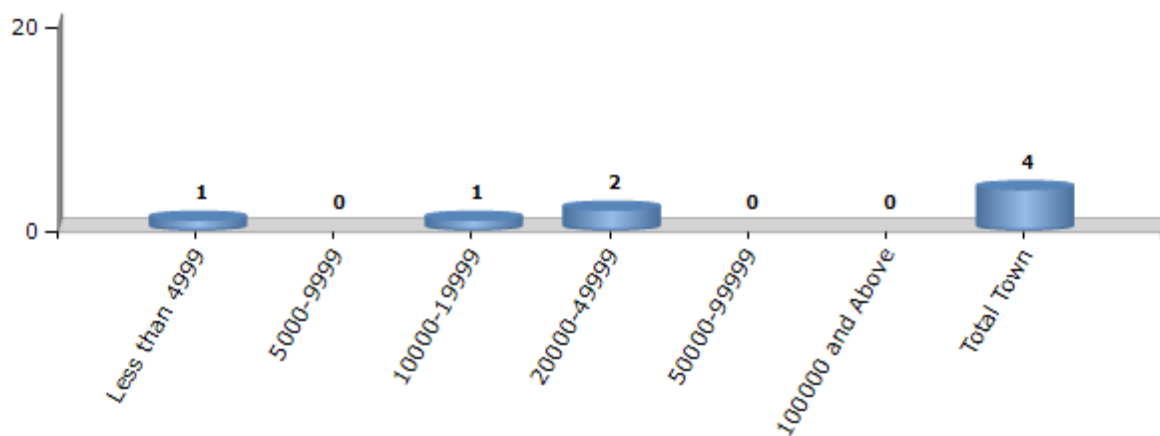
Number of Villages by Population Size - 2011



### Number of Towns by Population Size - 2011

Less than 4999	5000-9999	10000-19999	20000-49999	50000-99999	100000 and Above	Total Town
1	0	1	2	0	0	4

Number of Towns by Population Size - 2011

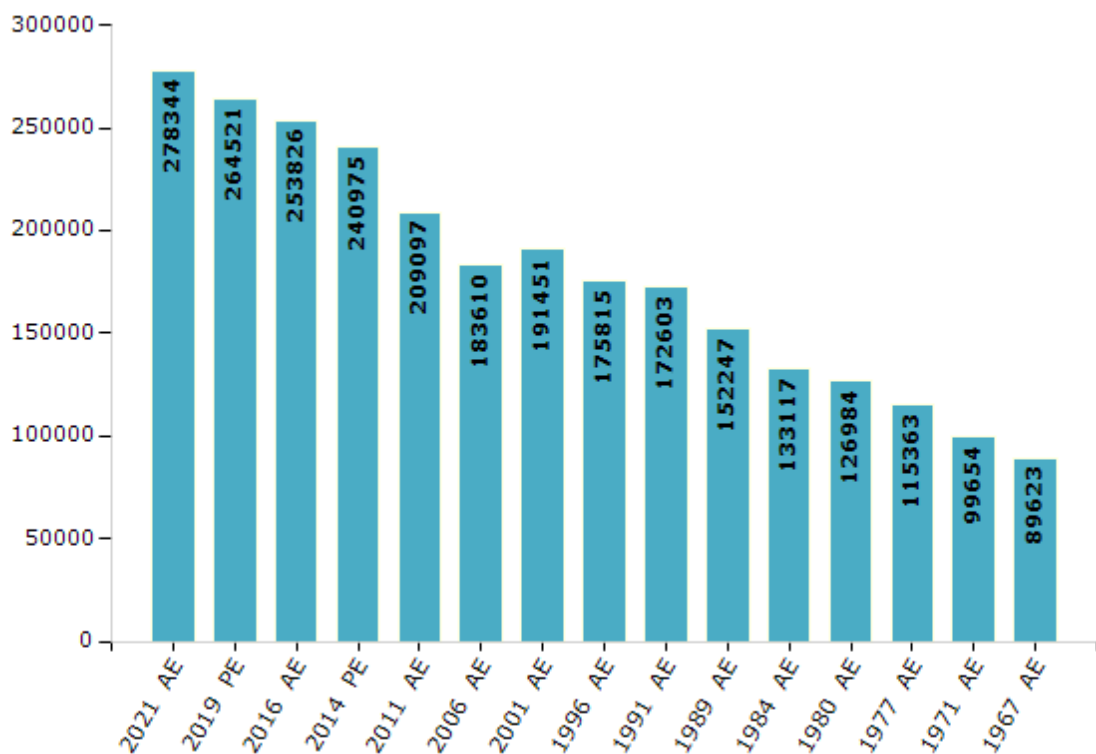


## Electoral Features

### Electors by Male & Female

Year	Male	Female	Others	Total	Year	Male	Female	Others	Total
2021 AE	138216	140094	34	278344	1999 PE	-	-	-	-
2019 PE	132038	132460	23	264521	1996 AE	87917	87898	-	175815
2016 AE	126499	127308	19	253826	1991 AE	86085	86518	-	172603
2014 PE	121066	119898	11	240975	1989 AE	76322	75925	-	152247
2011 AE	104933	104164	-	209097	1984 AE	66129	66988	-	133117
2009 PE	-	-	-	-	1980 AE	63178	63806	-	126984
2006 AE	90152	93458	-	183610	1977 AE	56814	58549	-	115363
2004 PE	-	-	-	-	1971 AE	48493	51161	-	99654
2001 AE	95407	96044	-	191451	1967 AE	-	-	-	89623

Number of Electors



Note : AE : Assembly Election, PE : Assembly Segment of Parliamentary Election



## Historical Summary Election Results

### Summary Result of Assembly Election - 2016

Candidate Name	Party	Votes	Votes %
Thangatamilselvam	AIADMK	103129	51.93
Mookaiah.L	DMK	72933	36.72
Krishnamoorthy.M.N	DMDK	10776	5.43
Chakkaravarthi.R	BJP	3465	1.74
Anandha Babu.M	NTK	1318	0.66
Vaigai Sekar @ Balasundaram.S	IND	1226	0.62
Ravi.K	PMK	817	0.41
Panneerselvam.S	IND	521	0.26
Senthil Kumar.R.	AIFB	470	0.24
Murugesan	IND	462	0.23
Sivakumar.A	TMMK	347	0.17
Murugan	IND	250	0.13
Paramasivam.T	IND	194	0.1
Veerachamy.R	IND	188	0.09
Vasudevan.A	IND	177	0.09
Renga Thurai.D	GMI	141	0.07
Veeralakshmi.M	RPI(A)	112	0.06
Azhagumurugan.T	IND	110	0.06
Meenakshi Sundaram.G.K	SP	64	0.03
	NOTA	1909	0.96

## Polling Station Level Election Results

### Number and Name of Polling Stations (PS) (2021)

Number of Polling Stations	Name of Polling Stations	Number of Polling Stations	Name of Polling Stations
1	Panchayat Union Middle School, East Side, Facing North, Kovilpatti	17A	Govt.Higher Sec. School, Class Room 10B Facing South,T.Subbulapuram
1A	Panchayat Union Middle School, East Side, Facing North, Kovilpatti	18	Govt.Higher Sec. School, Class Room 10 A Facing South T.Subbulapuram
2	Government Kallar Elementary School, Karattupatti	19	Panchayat Union Elementary School, Old Building, Western side Enterance, T.Subbulapuram
3	Govt. Kallar Elementary School,Western Side, Muthanampatti	20	Panchayat Union Elementary School, SSA Building, Facing West, T.Subbulapuram
4	Govt. Kallar Elementary School,Western Side, North Building, Muthanampatti	21	Panchayat Union Elementary School,New Northern Building, Western Side, T.Subbulapuram
4A	Govt. Kallar Elementary School,Western Side, North Building, Muthanampatti	22	Panchayat Union Elementary School, New Northern Building, Eastern Side, T.Subbulapuram
5	Panchayat Union Middle School, Additional Building, Eastern Side, Natchiyarpuram	23	Govt. Kallar Elementary School, T.Anaikaraipatti
6	Panchayat Union Middle School, Additional Building, Southern Side Facing,North, Natchiyarpuram	24	Panchayat Union Middle School, Additional Building North facing, Pulimankombai
7	Panchayat Union Elementary School, Old Building, Rengasamuthiram	25	Panchayat Union Elementary School, Kottodaipatti
8	Panchayat Union Elementary School,East Building, Rengasamuthiram	26	Government Elementary School, East Facing, Tharmathupatti
9	Panchayat Union Middle School,South Facing, Narasingapuram	27	Panchayat Union Elementary School, Moonandipatti
10	Panchayat Union Elementary School,New Building, Jambuliputhur	28	Panchayat Union Elementary School,Nadukkottai
11	Panchayat Union Elementary School, Lakshmipuram	29	Panchayat Union Elementary School, Additional New Building, Thimmarasanayakanur
12	Panchayat Union Middle School,North Building, T.Rajagopalanpatti	30	Panchayat Union Elementary School,North Side, Facing North, Thimmarasanayakanur
13	Panchayat Union Middle School,Southern Building, T.Rajagopalanpatti	31	Adi Dravidar Welfare Elementary School, Northern Building, T.Bomminayakkanpatti
14	Umadevi Aided Elementary School,T.Sedapatti	32	Adi Dravidar Welfare Elementary School, Northern Building, West Portion, T.Bomminayakkanpatti
15	Govt. Kallar Reclamation Elementary School,Additional Building, T.Silukkuvarpatti	33	Adi Dravidar Welfare Elementary School, Eastern Building, T.Bomminayakkanpatti
15A	Govt. Kallar Reclamation Elementary School,Additional Building, T.Silukkuvarpatti	34	Adi Dravidar Welfare Elementary School ,New Building, T.Bomminayakkanpatti
16	Panchayat Union Elementary School,T.V.Renganathapuram	35	Hindu Higher Secondary School ,Main Building, Southern Side, Jakkampatti
16A	Panchayat Union Elementary School,T.V.Renganathapuram	35A	Hindu Higher Secondary School ,Main Building, Southern Side, Jakkampatti
17	Govt.Higher Sec. School, Class Room 10B Facing South,T.Subbulapuram	36	Hindu Higher Secondary School, Main Building, Northern Side, Jakkampatti

Contd....

## Polling Station Level Election Results

### Polling Station-wise Votes Secured by Overall Top Five Parties in Andipatti Assembly in Assembly Election (AE) under Theni Parliamentary Constituency in Tamil Nadu (2021)

Number of Polling Station	Winner - A. Maharajan (DMK)	Runner-up - A.Logirajan (AIADMK)	3rd - R.Jeyakumar (AMMKMNKZ)	4th - A. Jeyakumar (NTK)	5th - S.Guna sekaran (MNM)	NOTA	Other	Total Votes Secured
31	306	150	3	20	2	2	7	490
32	299	293	18	18	4	4	6	642
33	255	121	7	24	4	2	7	420
34	370	407	25	20	1	3	8	834
35	137	204	5	31	12	1	10	400
35A	139	201	5	45	25	16	15	446
36	195	309	7	35	38	15	15	614
37	178	238	15	55	25	10	9	530
38	140	280	9	44	18	13	12	516
39	90	169	1	38	9	6	5	318
39A	123	269	12	39	16	6	5	470
40	159	242	5	31	15	8	10	470
41	240	250	0	45	24	14	12	585
42	118	254	3	38	30	9	9	461
43	238	257	8	51	20	6	11	591
44	223	175	6	22	13	7	11	457
45	164	255	8	75	26	12	11	551
46	287	297	13	64	31	8	12	712
47	299	246	9	30	6	8	9	607
48	143	151	16	27	14	4	10	365
48A	207	249	18	50	23	1	5	553
49	162	276	19	39	9	4	4	513
50	314	282	33	41	27	5	6	708
51	191	167	9	35	14	2	2	420
51A	189	170	16	40	10	10	9	444
52	247	283	17	33	28	7	11	626
53	147	137	13	19	21	5	5	347
53A	163	178	12	21	14	3	4	395
54	215	286	18	50	31	4	5	609
55	126	121	26	33	17	4	3	330
55A	171	119	11	24	27	3	5	360
56	167	172	19	38	35	6	4	441
56A	107	86	10	21	29	7	4	264
57	244	354	28	35	31	11	9	712
58	274	276	13	59	43	8	5	678

Contd....

## Polling Station Level Election Results

### Winner, Runner-up and 3rd Party Position & Winning Margin According to Polling Stations in Andipatti Assembly in Assembly Election (AE) under Theni Parliamentary Constituency in Tamil Nadu (2021)

Polling Station Number	Winner Party	Winner Votes (%)	Runner-up Party	Runner-up Votes (%)	Winning Margin Votes (%)	Third Party	Third Party Votes (%)	Other Votes (%)
59	AIADMK	274 (43.15)	DMK	234 (36.85)	40 (6.3)	NTK	57 (8.98)	70 (11.02)
60	AIADMK	303 (43.98)	DMK	273 (39.62)	30 (4.36)	AMMKMNKZ	46 (6.68)	67 (9.72)
61A	AIADMK	199 (44.32)	DMK	170 (37.86)	29 (6.46)	AMMKMNKZ	36 (8.02)	44 (9.8)
61	AIADMK	202 (44.01)	DMK	195 (42.48)	7 (1.53)	NTK	24 (5.23)	38 (8.28)
62	DMK	459 (72.74)	AIADMK	126 (19.97)	333 (52.77)	NTK	19 (3.01)	27 (4.28)
62A	AIADMK	252 (44.6)	DMK	242 (42.83)	10 (1.77)	NTK	36 (6.37)	35 (6.19)
63	AIADMK	413 (72.71)	DMK	120 (21.13)	293 (51.58)	AMMKMNKZ	19 (3.35)	16 (2.82)
64	DMK	323 (77.83)	AIADMK	52 (12.53)	271 (65.3)	NTK	23 (5.54)	17 (4.1)
64A	DMK	330 (63.46)	AIADMK	143 (27.5)	187 (35.96)	NTK	35 (6.73)	12 (2.31)
65	AIADMK	381 (47.57)	DMK	344 (42.95)	37 (4.62)	AMMKMNKZ	23 (2.87)	53 (6.62)
66	AIADMK	345 (44.12)	DMK	320 (40.92)	25 (3.2)	AMMKMNKZ	41 (5.24)	76 (9.72)
67	DMK	289 (41.52)	AIADMK	240 (34.48)	49 (7.04)	AMMKMNKZ	125 (17.96)	42 (6.03)
68	DMK	392 (53.99)	AIADMK	262 (36.09)	130 (17.9)	NTK	36 (4.96)	36 (4.96)
69	DMK	442 (54.1)	AIADMK	298 (36.47)	144 (17.63)	AMMKMNKZ	42 (5.14)	35 (4.28)
70	DMK	361 (47.94)	AIADMK	273 (36.25)	88 (11.69)	NTK	63 (8.37)	56 (7.44)
71	AIADMK	226 (40.43)	DMK	219 (39.18)	7 (1.25)	AMMKMNKZ	51 (9.12)	63 (11.27)
72	AIADMK	275 (37.93)	AMMKMNKZ	198 (27.31)	77 (10.62)	DMK	196 (27.03)	56 (7.72)
73	DMK	223 (48.06)	AIADMK	146 (31.47)	77 (16.59)	AMMKMNKZ	71 (15.3)	24 (5.17)
74	DMK	279 (38.32)	AMMKMNKZ	222 (30.49)	57 (7.83)	AIADMK	191 (26.24)	36 (4.95)
75	DMK	252 (41.24)	AIADMK	226 (36.99)	26 (4.25)	NTK	58 (9.49)	75 (12.27)
76	DMK	310 (45.86)	AIADMK	213 (31.51)	97 (14.35)	NTK	96 (14.2)	57 (8.43)
77	DMK	346 (69.76)	AIADMK	81 (16.33)	265 (53.43)	NTK	43 (8.67)	26 (5.24)
78	DMK	536 (69.88)	AIADMK	111 (14.47)	425 (55.41)	NTK	67 (8.74)	53 (6.91)
79	DMK	416 (68.2)	AIADMK	107 (17.54)	309 (50.66)	NTK	47 (7.7)	40 (6.56)
80	DMK	251 (44.11)	AIADMK	236 (41.48)	15 (2.63)	AMMKMNKZ	34 (5.98)	48 (8.44)
80A	DMK	178 (47.72)	AIADMK	138 (37)	40 (10.72)	AMMKMNKZ	26 (6.97)	31 (8.31)
81	AIADMK	331 (53.65)	DMK	197 (31.93)	134 (21.72)	NTK	57 (9.24)	32 (5.19)
82	AIADMK	329 (53.93)	DMK	205 (33.61)	124 (20.32)	NTK	44 (7.21)	32 (5.25)
83	DMK	216 (48.87)	AIADMK	162 (36.65)	54 (12.22)	AMMKMNKZ	46 (10.41)	18 (4.07)
83A	AIADMK	245 (44.55)	DMK	227 (41.27)	18 (3.28)	AMMKMNKZ	47 (8.55)	31 (5.64)
84	DMK	367 (46.4)	AIADMK	325 (41.09)	42 (5.31)	AMMKMNKZ	28 (3.54)	71 (8.98)
85	DMK	328 (62.12)	AIADMK	118 (22.35)	210 (39.77)	NTK	43 (8.14)	39 (7.39)
86	DMK	327 (62.05)	AIADMK	143 (27.13)	184 (34.92)	NTK	31 (5.88)	26 (4.93)
87	AIADMK	276 (69.17)	DMK	70 (17.54)	206 (51.63)	NTK	24 (6.02)	29 (7.27)
88	AIADMK	374 (54.68)	DMK	233 (34.06)	141 (20.62)	APTADMK	20 (2.92)	57 (8.33)

Contd....

## Socio-Economic Amenities - Rural

### Access to Education Facilities

Particulars	Number of Villages (% of Population)				
	Available	Not Available	If Not Available (Distance of Nearest Facility)		
			A	B	C
Govt. Primary School	24 (100)	1 (0)	0 (0)	1 (0)	0 (0)
Private Primary School	7 (48)	18 (52)	0 (0)	0 (0)	0 (0)
Govt. Middle School	23 (99)	2 (1)	1 (1)	1 (0)	0 (0)
Private Middle School	2 (20)	23 (80)	0 (0)	0 (0)	0 (0)
Govt. Secondary School	20 (95)	5 (5)	4 (5)	1 (0)	0 (0)
Private Secondary School	3 (26)	22 (74)	0 (0)	0 (0)	0 (0)
Govt. Senior Secondary School	13 (79)	12 (21)	9 (16)	1 (0)	1 (2)
Private Senior Secondary School	2 (22)	23 (78)	0 (0)	0 (0)	1 (4)
Govt. Arts and Science Degree College	1 (10)	24 (90)	4 (14)	4 (12)	9 (23)
Private Arts and Science Degree College	1 (6)	24 (94)	1 (7)	2 (11)	3 (18)
Govt. Engineering College	0 (0)	25 (100)	0 (0)	0 (0)	0 (0)
Private Engineering College	1 (10)	24 (90)	0 (0)	7 (32)	17 (59)
Govt. Medicine College	1 (5)	24 (95)	1 (3)	4 (29)	18 (63)
Private Medicine College	0 (0)	25 (100)	0 (0)	0 (0)	1 (1)
Govt. Management Institute	0 (0)	25 (100)	3 (16)	5 (13)	14 (49)
Private Management Institute	0 (0)	25 (100)	0 (0)	2 (14)	1 (7)
Govt. Polytechnic	0 (0)	25 (100)	1 (3)	0 (0)	0 (0)
Private Polytechnic	1 (10)	24 (90)	1 (5)	7 (21)	15 (62)
Govt. Vocational Training School/ITI	1 (5)	24 (95)	0 (0)	3 (12)	12 (50)
Private Vocational Training School/ITI	2 (13)	23 (87)	1 (3)	1 (6)	5 (12)
Govt. Non Formal Training Centre	24 (100)	1 (0)	0 (0)	0 (0)	1 (0)
Private Non Formal Training Centre	0 (0)	25 (100)	0 (0)	0 (0)	0 (0)
Govt. School For Disabled	0 (0)	25 (100)	1 (2)	1 (5)	0 (0)
Private School For Disabled	1 (2)	24 (98)	2 (5)	9 (17)	11 (69)
Government Others	0 (0)	25 (100)	0 (0)	0 (0)	0 (0)
Private Others	0 (0)	25 (100)	0 (0)	0 (0)	0 (0)

Note : Distance A : Less than 5 km; B : Between 5-10 km; C : 10+ km.; Source : Data Analysis is based on 2011 Census.

## DISCLAIMER

The Terms of Use and Disclaimer of Datanet India Private Limited (hereinafter referred to as "Datanet") for use of this analysis report of **Andipatti Assembly Constituency (Andipatti Vidhan Sabha)** :-

1. **Assembly Factbook™** is a Registered Trade Mark owned by Datanet.
2. All the maps are sketched and graphical representation only and have not been drawn to the scale and also not to represent the actual geographical area or boundary of the unit.
3. The data for the aforesaid analysis is based on authentic sources and has been culled from the various publications of Census, CSO and NSSO for district and block level data, various central and state government departments, Central & State Elections Commissions and the concerned Returning Officers' releases, Electoral Rolls, Election results and allied publications, internal assessment, surveys, estimates and analysis. Therefore, certain adjustment of data at micro level may have been done to arrive closer to the macro data.
4. Data have been provided on an "As Is" and "As AVAILABLE" basis
5. The colours shown in the maps or diagram and charts of a particular party, alliance or AC are indicative and do not represent them.
6. This publication which includes maps, sheets, graphs and data would be the property under copyright of Datanet only. The user may use these for its internal study, analysis and research purposes. It's public display, re-selling or any commercial uses by the user are not allowed.
7. Datanet has taken due care and caution in compilation and processing of data and allied information, but does not guarantee the accuracy, adequacy or completeness of any information/analysis and will be not responsible for any errors or omissions or for the results obtained from the use of such information/analysis.
8. All the contents for the publication have been culled from various authentic sources and Datanet reasonably believes such sources to be reliable, but does not make any representations, express or implied as to the accuracy or fitness of use of such information. The information or contents of the information/analysis do not constitute advice and should not be relied upon in making (or refraining from making) any decision. Any reliance placed upon the information provided by Datanet is the sole responsibility and strictly at the user's risk.
9. In no event will Datanet be liable for any damages (including, without limitation, damages for loss of business projects, or loss of profits) arising in contract, tort or otherwise from the use of or inability to use any of its contents, or from any action taken (or refrained from being taken) as a result of using the analysis or any of its contents. Datanet its directors, owners, editors, officials, employees, distributor and agents or any associate will not be liable for any errors in the information contained or any consequences arising from the use of the contents of the provided information/analysis.
10. If any provision of these terms and conditions is held invalid or illegal or unenforceable for any reason by any court of competent jurisdiction, such provision shall be severed and the remainder of provisions of the terms and conditions shall continue in full force and effect as if the Term of Use had been executed with the invalid, illegal or unenforceable provision eliminated.
11. If there are any discrepancies in the information provided, please bring it to attention of Datanet for suitable rectification measures.



**Buy Online This Complete Book At  
Datanet India eBooks Store**

[www.indiastatpublications.com](http://www.indiastatpublications.com)

or go directly at

[http://www.indiastatpublications.com/  
Assembly\\_factbook/Tamil\\_Nadu/Theni/Andipatti](http://www.indiastatpublications.com/Assembly_factbook/Tamil_Nadu/Theni/Andipatti)

 **india**stat**elections**

