



Tamil Nadu

# Assembly Factbook™

Periyakulam Assembly Constituency



Key Electoral Data of Periyakulam  
Assembly Constituency (Vidhan Sabha)



india**stat**publications

# Tamil Nadu **Assembly Factbook**<sup>TM</sup>

Periyakulam Assembly Constituency



Periyakulam Vidhan Sabha

## **Editor & Director**

Dr. R.K. Thukral

## **Research Editor**

Dr. Shafeeq Rahman

## **Compiled, Researched and Published by Datanet India Pvt. Ltd.**

D-100, 1st Floor,

Okhla Industrial Area, Phase-I,  
New Delhi- 110020.

Ph.: 91-11- 43580781-84

Email : support@indiastatpublications.com

Website : www.indiastatelections.com

## **Online Book Store :**

www.indiastatpublications.com

**Report No. :** AFB/TN-199-0125

**ISBN :** 978-93-5313-830-1

**First Edition :** January, 2018

**Eighth Updated Edition :** January, 2025

**Price :** Rs. 11500/-

US\$ 310

**© Datanet India Pvt. Ltd.**

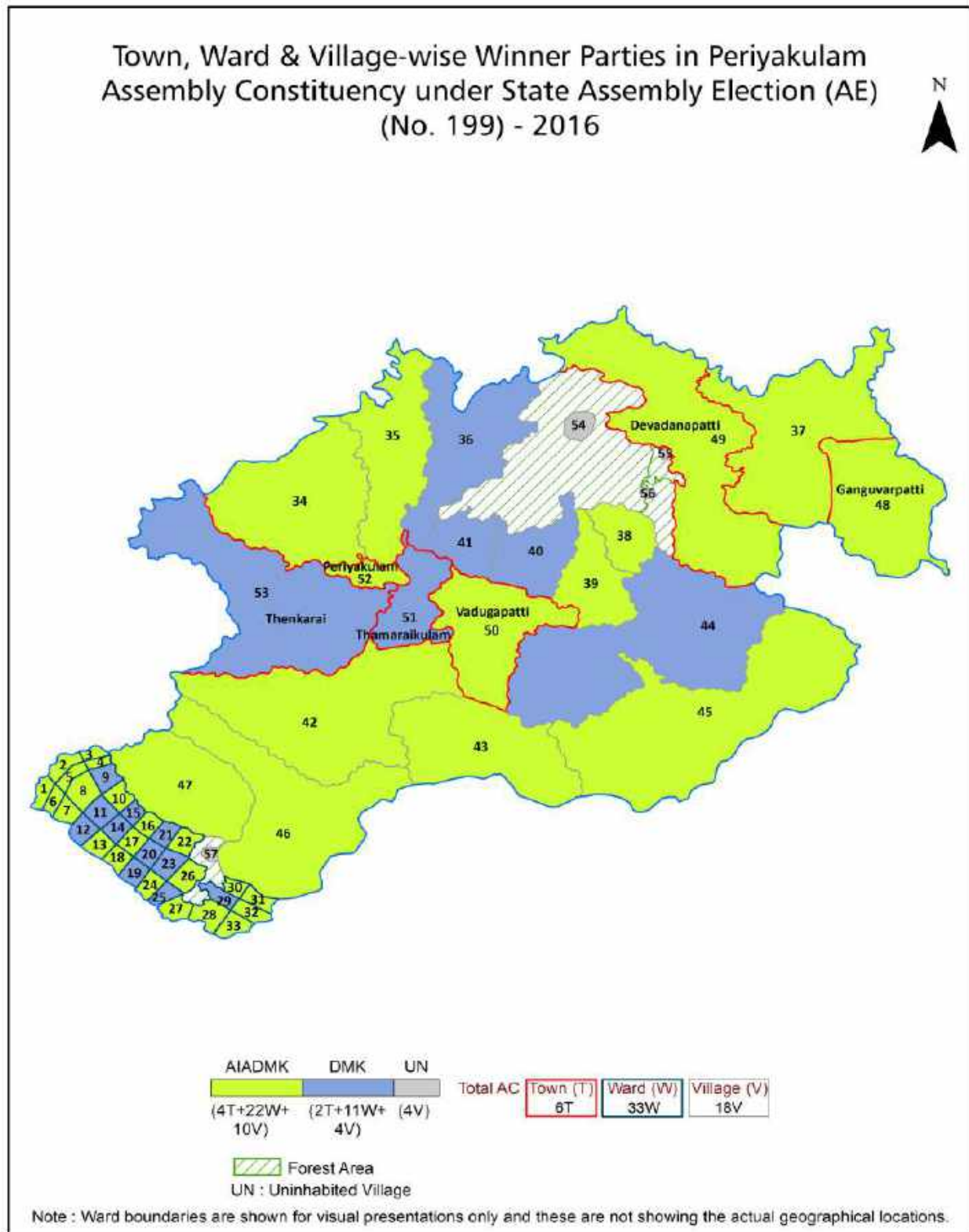
All rights reserved. No part of this book may be reproduced, stored in a retrieval system or transmitted in any form or by any means, mechanical photocopying, photographing, scanning, recording or otherwise without the prior written permission of the publisher. Please refer to Disclaimer at page no. 253 for the use of this publication.

Printed in India

## Contents

No.	Particulars	Page No.
	<b>Introduction</b>	
1	Assembly Constituency - (Vidhan Sabha) at a Glance   Features of Assembly as per Delimitation Commission of India (2008)	1-2
	<b>Location and Political Maps</b>	
2	Location Map   Boundaries of Assembly Constituency - (Vidhan Sabha in District   Boundaries of Assembly Constituency under Parliamentary Constituency - (Lok Sabha)   Town, Ward & Village-wise Winner Parties- 2024, 2021, 2019, 2016, 2014, 2011 and 2009	3-11
	<b>Administrative Setup (2011)</b>	
3	District   Sub-district   Towns   Villages   Inhabited Villages   Uninhabited Villages   Village Panchayat   Intermediate Panchayat	12-15
	<b>Demographics (2011)</b>	
4	Population   Households   Rural/Urban Population   Towns, Ward and Villages by Population Size   Sex Ratio (Total & 0-6 Years)   Religious Population   Social Population   Literacy Rate	16-18
	<b>Electoral Features</b>	
5	Important Dates of Last Elections Held   Electors by Gender   Service Electors   Voters   Voters Turnout   Polling Stations & Average Number of Electors per Polling Station   Electors by Age Group   Present Elected Representatives	19-24
	<b>Historical Summary Election Results</b>	
6	Vote Share of Major Parties   Winning Margin (Number & Percentage   Polarity of Parties   Summary Result of Assembly Segment of Parliamentary Elections 2024, 2019, 2014, 2009, 2004 and 1999   Summary Result of Assembly Elections 2021, 2016, 2011, 2006, 2001, 1996, 1991, 1989, 1984, 1980, 1977, 1971 and 1967	25-47
	<b>Polling Station Level Election Results</b>	
7	Name and Number of Polling Station 2024, 2021, 2019, 2016, 2014, 2011 and 2009   Polling Station-wise Electors, Voters & Voters Turnout 2024, 2021, 2019, 2016, 2014, 2011 and 2009   Polling Station wise Elections Results 2024, 2021, 2019, 2016, 2014, 2011 and 2009	48-232
	<b>Share of Assembly Constituency</b>	
8	Share of Assembly Constituency - (Vidhan Sabha) in State, District and Parliamentary Constituency - (Lok Sabha)	233
	<b>Socio-Economic Amenities (2011)</b>	
9	Access to Administrative Units   Agricultural, Manufacturing and Industrial Commodities   Demographic Indicators   Education   Health & Manpower   Drinking Water Supply   Sanitation   Entertainment and Recreations Infrastructure   Power   Food Allocation Distribution and Marketing of Agriculture Commodities Infrastructure   Transport and Road Infrastructure   Communication   Banking and Financial Services   Land Use   Irrigation Source	234-249
10	<b>Abbreviation &amp; Sources</b>	250-252
11	<b>Disclaimer</b>	253

## Location & Political Map



## Administrative Setup

### List of Village Panchayat & Intermediate Panchayat (Block) Name - 2011

Village Name	Village Panchayat Name	Intermediate Panchayat Name
D.Vadipatty	D.Vadipatty	Periyakulam
E.Pudukottai	Endapuli	Periyakulam
Endapuli	Endapuli	Periyakulam
Genguvarpatty	G.Kallupatty	Periyakulam
Gullapuram	Gullapuram , A.Vadipatti	Periyakulam
Jeyamangalam	Bomminaickenpatti, Erumalinackenpatti, Jeyamangalam	Periyakulam
Kamatchipuram	Endapuli	Periyakulam
Keelavadagarai	Keelavadagarai	Periyakulam
Melmangalam	Mudalakkampatti, Melmangalam , Alagarnaickenpatti	Periyakulam
Silvarpatty	Silvarpatty	Periyakulam
Thamarai Kulam	Sallipatti, Saruthipatti, Lakshmpuram	Periyakulam
Unjampatty	Unjampatty	Theni
Vadagarai	Keelavadagarai	Periyakulam
Vadaveeranaickenpatty	Vadapudupatti	Periyakulam

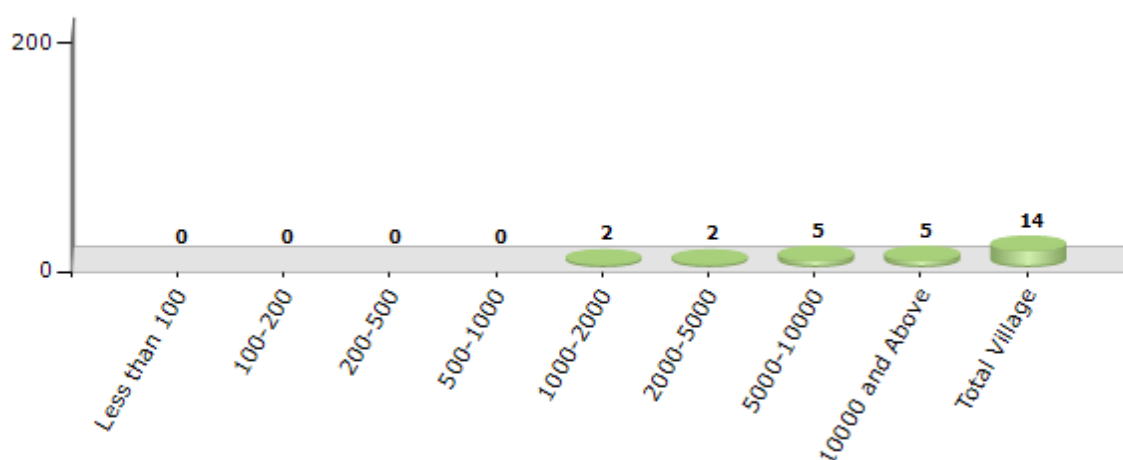


## Demographics

### Number of Villages by Population Size - 2011

Less than 100	100-200	200-500	500-1000	1000-2000	2000-5000	5000-10000	10000 and Above	Total Village
0	0	0	0	2	2	5	5	14

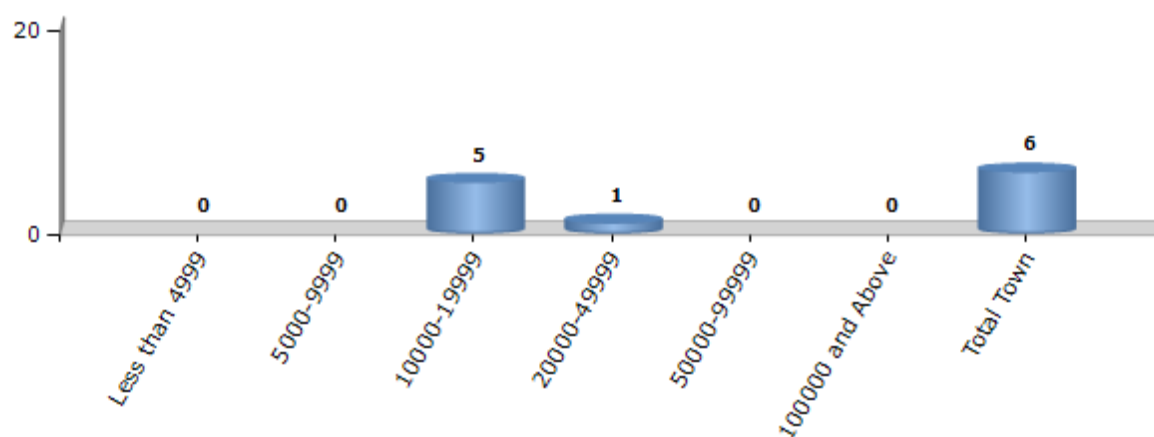
Number of Villages by Population Size - 2011



### Number of Towns by Population Size - 2011

Less than 4999	5000-9999	10000-19999	20000-49999	50000-99999	100000 and Above	Total Town
0	0	5	1	0	0	6

Number of Towns by Population Size - 2011



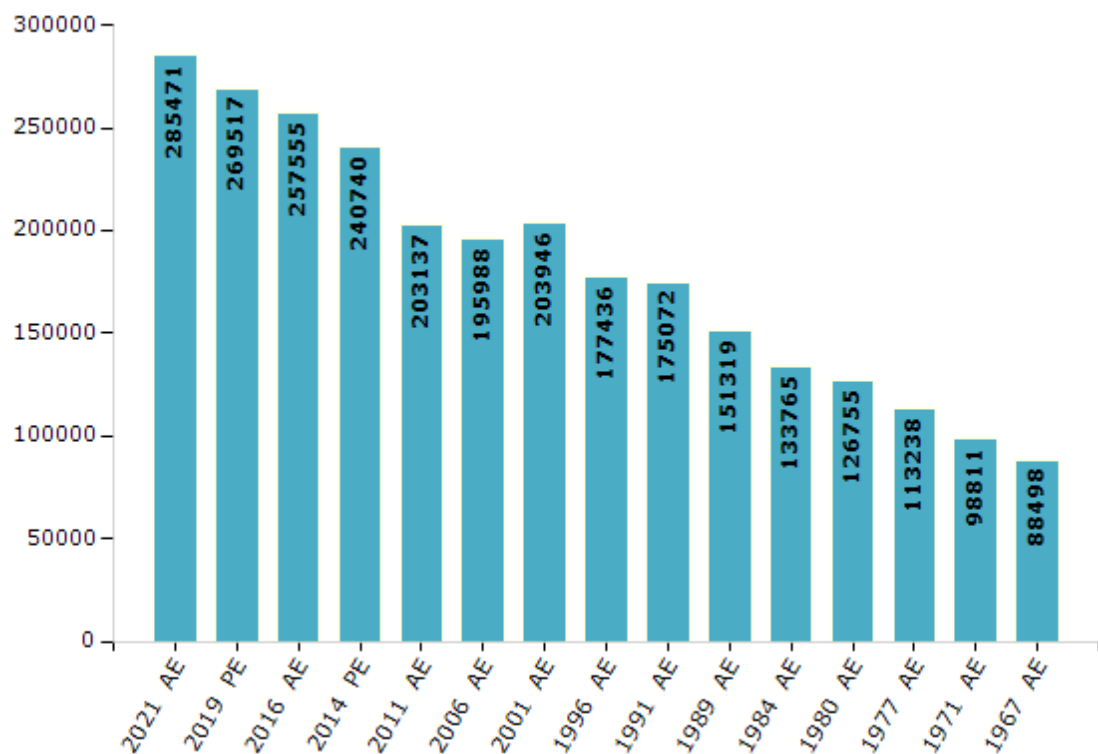
## Electoral Features

### Electors by Male & Female

Year	Male	Female	Others	Total
2021 AE	140344	145022	105	285471
2019 PE	132941	136479	97	269517
2016 AE	127125	130352	78	257555
2014 PE	120023	120662	55	240740
2011 AE	101644	101487	6	203137
2009 PE	-	-	-	-
2006 AE	96616	99372	-	195988
2004 PE	-	-	-	-
2001 AE	103390	100556	-	203946

Year	Male	Female	Others	Total
1999 PE	-	-	-	-
1996 AE	90124	87312	-	177436
1991 AE	88965	86107	-	175072
1989 AE	76922	74397	-	151319
1984 AE	67899	65866	-	133765
1980 AE	64761	61994	-	126755
1977 AE	57349	55889	-	113238
1971 AE	49684	49127	-	98811
1967 AE	-	-	-	88498

Number of Electors



**Note :** AE : Assembly Election, PE : Assembly Segment of Parliamentary Election



## Historical Summary Election Results

### Summary Result of Assembly Election - 2016

Candidate Name	Party	Votes	Votes %
Kathirkamu.K	AIADMK	90599	46.94
Anbazhagan	DMK	76249	39.51
Lazar.A	CPM	13525	7.01
Chellam.K	BJP	5015	2.6
Pushpalatha.M	NTK	1048	0.54
Kannan.R	PMK	1025	0.53
Muthu P	IND	724	0.38
Mohanraj A.C	IND	636	0.33
C.Mallaichamy	IND	600	0.31
Pappathi	IND	318	0.16
Balamurugan.P	TMMK	163	0.08
Nathiya	IND	143	0.07
Krishnaveni	IND	128	0.07
Vinothkumar	IND	124	0.06
Jeyachandan.P	SP	124	0.06
Krishnasamy	IND	98	0.05
Chandran.K	RPI(A)	85	0.04
Eswaran	IND	71	0.04
Arivazhagan	IND	60	0.03
	NOTA	2275	1.18

## Polling Station Level Election Results

### Number and Name of Polling Stations (PS) (2021)

Number of Polling Stations	Name of Polling Stations	Number of Polling Stations	Name of Polling Stations
1	Panchayat Union Elementary School,Northern Side, Perumalpuram, Periyakulam.	19	Panchayat Union Middle School, 3rd Class Building, East Side, E.Pudukottai
1A	Panchayat Union Elementary School,Northern Side, Perumalpuram, Periyakulam.	20	Panchayat Union Middle School, Northern Building, East wing South Facing E.Pudhukottai
2	Community Hall Near Panchayat Union Elementary School, Keelavadagarai, Perumalpuram, Periyakulam.	21	Panchayat Union Middle School, Western Buliding North wing East Facing, E.Pudukottai
3	Periyakulam Panchayat Union Elementary School, North Side, Perumalpuram.	22	Hindu Middle School, Northern Side, West Building, Devathanapatti
4	Periyakulam Panchayat Union Elementary School, East Building, Southern Side, Perumalpuram.	22A	Hindu Middle School, Northern Side, West Building, Devathanapatti
5	Panchayat Office, Perumalpuram.	23	Hindu Middle School ,Eastern Side, South Building, Ground Floor, Devathanapatti
6	Panchayat Office, Gramasavai Maiyam, Keelavadakarai.	23A	Hindu Middle School ,Eastern Side, South Building, Ground Floor, Devathanapatti
7	Govt. Gilrs Hr.Sec.school, Ground Floor, First Room From the West Step, Vadagarai	24	Panchayat Union Primary School, North-West Building Devathanapatti
8	Govt. Gilrs Hr.Sec.School, 4th Room From West, Vadakarai.	25	Panchayat Union Primary School, East Building South Side Devathanapatti
9	Govt. Gilrs Hr.Sec.School, 2nd Room, Eastern Side, Vadakarai, Periyakulam.	26	Panchayat Union Elementary School, New Building, North Side, Manjalar Dam
10	Govt. Gilrs Hr.Sec.School, South Adition Building, East Side Vadagarai.Periyakulam.	26A	Panchayat Union Elementary School, New Building, North Side, Manjalar Dam
11	Govt. Gilrs Hr.Sec.School, West 3rd Room From Road, Vadakarai.	27	Panchayat Union Primary School, Southern Building, Devathanapatti
11A	Govt. Gilrs Hr.Sec.School, West 3rd Room From Road, Vadakarai.	27A	Panchayat Union Primary School, Southern Building, Devathanapatti
12	Govt. Kallar Higher Secondary School, Western Building, E.Pudupatti	28	Govt. Kallar Elementary School, Western Building, Devathanapatti
13	Govt. Kallar Higher Secondary School, Western Building, South Side, E.Pudupatti	29	Govt. Kallar Elementary School, Western Building South Side, Devathanapatti
14	Thangamuthu Polytechnic, E.Kamatchipuram.	30	Panchayat Union Elementary School, Southern Building, Attanampatti.
15	Markandeyar Primary School, E.Kamatchipuram.	30A	Panchayat Union Elementary School, Southern Building, Attanampatti.
16	Sri Markandeya Elementary School, Endapuli.	31	Panchayat Union Elementary School, New Building, Sathakovilpatti.
16A	Sri Markandeya Elementary School, Endapuli.	31A	Panchayat Union Elementary School, New Building, Sathakovilpatti.
17	Panchayat Union High School, western Side, Murugamalainagar.	32	Govt. Kallar Elementary School, Southern New Building, Pullakkapatti.
18	Panchayat Union Middle School, Additional West Building , E.Pudukottai	32A	Govt. Kallar Elementary School, Southern New Building, Pullakkapatti.

Contd....

## Polling Station Level Election Results

### Polling Station-wise Votes Secured by Overall Top Five Parties in Periyakulam Assembly in Assembly Election (AE) under Theni Parliamentary Constituency in Tamil Nadu (2021)

Number of Polling Station	Winner - K.S. Saravana kumaar (DMK)	Runner-up - M Murugan (AIADMK)	3rd - Dr. K.Kathirkamu (AMMKMNKZ)	4th - Vimala (NTK)	5th - S. Pandiyarajan (MNM)	NOTA	Other	Total Votes Secured
29	493	71	86	7	1	3	1	662
30	227	151	76	27	4	5	6	496
30A	388	135	54	9	7	1	2	596
31	243	223	24	35	4	1	12	542
31A	246	213	34	22	3	4	4	526
32	134	199	45	16	5	2	3	404
32A	186	176	41	16	5	4	5	433
33	556	172	18	6	2	5	16	775
34	394	104	5	17	0	3	8	531
34A	331	148	10	4	1	6	11	511
35	506	133	5	11	2	8	9	674
36	199	139	102	53	1	1	6	501
36A	201	89	168	24	3	3	6	494
37	184	201	35	28	10	4	1	463
38	194	134	30	27	6	0	3	394
39	177	242	65	66	3	1	8	562
40	199	197	28	33	10	3	4	474
41	300	296	48	81	4	8	11	748
42	216	272	25	57	2	5	4	581
43	256	259	23	67	7	13	7	632
44	196	203	18	55	0	2	5	479
45	185	163	32	23	3	1	4	411
45A	161	281	52	33	6	4	4	541
46	401	218	25	50	5	5	12	716
47	255	216	15	39	5	8	11	549
48	165	290	43	51	12	4	6	571
49	170	294	49	43	7	1	6	570
50	246	79	13	22	2	2	4	368
50A	213	133	10	36	5	7	6	410
51	347	167	13	58	0	4	14	603
52	326	162	10	43	0	4	14	559
53	181	283	13	10	3	2	2	494
54	188	206	6	47	1	0	4	452
55	220	144	6	65	0	3	1	439
56	140	188	85	23	4	0	4	444

Contd....

## Polling Station Level Election Results

**Winner, Runner-up and 3rd Party Position & Winning Margin According to Polling Stations in Periyakulam Assembly in Assembly Election (AE) under Theni Parliamentary Constituency in Tamil Nadu (2021)**

Polling Station Number	Winner Party	Winner Votes (%)	Runner-up Party	Runner-up Votes (%)	Winning Margin Votes (%)	Third Party	Third Party Votes (%)	Other Votes (%)
57	DMK	169 (46.05)	AIADMK	144 (39.24)	25 (6.81)	NTK	36 (9.81)	18 (4.9)
57A	AIADMK	178 (46.72)	DMK	176 (46.19)	2 (0.53)	NTK	14 (3.67)	13 (3.41)
58	AIADMK	170 (46.83)	DMK	156 (42.98)	14 (3.85)	NTK	18 (4.96)	19 (5.23)
58A	AIADMK	208 (44.54)	DMK	198 (42.4)	10 (2.14)	NTK	19 (4.07)	42 (8.99)
59	AIADMK	303 (41.85)	DMK	285 (39.36)	18 (2.49)	AMMKMNKZ	52 (7.18)	84 (11.6)
60	AIADMK	283 (44.08)	DMK	233 (36.29)	50 (7.79)	NTK	53 (8.26)	73 (11.37)
61	DMK	364 (51.12)	AIADMK	276 (38.76)	88 (12.36)	AMMKMNKZ	41 (5.76)	31 (4.35)
62	AIADMK	207 (40.19)	DMK	192 (37.28)	15 (2.91)	AMMKMNKZ	75 (14.56)	41 (7.96)
63	DMK	304 (51.26)	AIADMK	164 (27.66)	140 (23.6)	AMMKMNKZ	80 (13.49)	45 (7.59)
63A	DMK	171 (52.62)	AIADMK	112 (34.46)	59 (18.16)	AMMKMNKZ	9 (2.77)	33 (10.15)
64	DMK	333 (56.63)	AIADMK	175 (29.76)	158 (26.87)	IND (M)	35 (5.95)	45 (7.65)
64A	DMK	244 (67.03)	AIADMK	104 (28.57)	140 (38.46)	AMMKMNKZ	9 (2.47)	7 (1.92)
65	DMK	292 (42.75)	AIADMK	283 (41.43)	9 (1.32)	AMMKMNKZ	47 (6.88)	61 (8.93)
66	AIADMK	245 (49.3)	DMK	180 (36.22)	65 (13.08)	NTK	33 (6.64)	39 (7.85)
66A	DMK	257 (57.88)	AIADMK	111 (25)	146 (32.88)	AMMKMNKZ	31 (6.98)	45 (10.14)
67	DMK	169 (46.69)	AIADMK	127 (35.08)	42 (11.61)	NTK	22 (6.08)	44 (12.15)
67A	AIADMK	207 (50.61)	DMK	148 (36.19)	59 (14.42)	AMMKMNKZ	23 (5.62)	31 (7.58)
68	DMK	381 (62.15)	AIADMK	165 (26.92)	216 (35.23)	AMMKMNKZ	26 (4.24)	41 (6.69)
69	AIADMK	170 (49.56)	DMK	126 (36.73)	44 (12.83)	AMMKMNKZ	18 (5.25)	29 (8.45)
70	DMK	373 (70.91)	AIADMK	95 (18.06)	278 (52.85)	NTK	26 (4.94)	32 (6.08)
70A	DMK	243 (65.5)	AIADMK	103 (27.76)	140 (37.74)	AMMKMNKZ	8 (2.16)	17 (4.58)
71	DMK	369 (62.86)	AIADMK	177 (30.15)	192 (32.71)	NTK	20 (3.41)	21 (3.58)
71A	DMK	364 (65.82)	AIADMK	156 (28.21)	208 (37.61)	MIDP	12 (2.17)	21 (3.8)
72	DMK	511 (63.32)	AIADMK	241 (29.86)	270 (33.46)	IND (M)	17 (2.11)	38 (4.71)
73	AIADMK	183 (40.13)	DMK	179 (39.25)	4 (0.88)	AMMKMNKZ	48 (10.53)	46 (10.09)
73A	AIADMK	153 (41.58)	DMK	145 (39.4)	8 (2.18)	AMMKMNKZ	34 (9.24)	36 (9.78)
74	DMK	196 (41.26)	AIADMK	176 (37.05)	20 (4.21)	AMMKMNKZ	50 (10.53)	53 (11.16)
74A	DMK	186 (42.66)	AIADMK	157 (36.01)	29 (6.65)	AMMKMNKZ	39 (8.94)	54 (12.39)
75	DMK	255 (67.28)	AIADMK	83 (21.9)	172 (45.38)	AMMKMNKZ	22 (5.8)	19 (5.01)
75A	DMK	269 (60.72)	AIADMK	118 (26.64)	151 (34.08)	AMMKMNKZ	23 (5.19)	33 (7.45)
76	DMK	275 (62.36)	AIADMK	107 (24.26)	168 (38.1)	AMMKMNKZ	27 (6.12)	32 (7.26)
76A	DMK	187 (64.48)	AIADMK	58 (20)	129 (44.48)	AMMKMNKZ	16 (5.52)	29 (10)
77	DMK	290 (80.56)	AIADMK	37 (10.28)	253 (70.28)	AMMKMNKZ	15 (4.17)	18 (5)
77A	DMK	272 (76.62)	AIADMK	56 (15.77)	216 (60.85)	AMMKMNKZ	17 (4.79)	10 (2.82)
78	DMK	279 (42.08)	AIADMK	278 (41.93)	1 (0.15)	AMMKMNKZ	55 (8.3)	51 (7.69)

Contd....

## Socio-Economic Amenities - Rural

### Access to Education Facilities

Particulars	Number of Villages (% of Population)				
	Available	Not Available	If Not Available (Distance of Nearest Facility)		
			A	B	C
Govt. Primary School	13 (94)	1 (6)	1 (6)	0 (0)	0 (0)
Private Primary School	10 (79)	4 (21)	0 (0)	0 (0)	0 (0)
Govt. Middle School	11 (86)	3 (14)	2 (11)	1 (3)	0 (0)
Private Middle School	5 (40)	9 (60)	0 (0)	0 (0)	0 (0)
Govt. Secondary School	9 (81)	5 (19)	4 (16)	1 (3)	0 (0)
Private Secondary School	4 (39)	10 (61)	0 (0)	0 (0)	0 (0)
Govt. Senior Secondary School	8 (71)	6 (29)	4 (16)	1 (3)	1 (10)
Private Senior Secondary School	2 (20)	12 (80)	0 (0)	0 (0)	0 (0)
Govt. Arts and Science Degree College	0 (0)	14 (100)	1 (3)	1 (10)	0 (0)
Private Arts and Science Degree College	2 (16)	12 (84)	3 (15)	5 (45)	2 (10)
Govt. Engineering College	0 (0)	14 (100)	0 (0)	1 (3)	0 (0)
Private Engineering College	1 (10)	13 (90)	1 (8)	3 (29)	8 (50)
Govt. Medicine College	0 (0)	14 (100)	1 (10)	0 (0)	12 (84)
Private Medicine College	0 (0)	14 (100)	0 (0)	0 (0)	1 (6)
Govt. Management Institute	0 (0)	14 (100)	0 (0)	0 (0)	4 (17)
Private Management Institute	1 (10)	13 (90)	1 (8)	4 (38)	4 (27)
Govt. Polytechnic	0 (0)	14 (100)	0 (0)	1 (4)	0 (0)
Private Polytechnic	1 (3)	13 (97)	1 (1)	9 (80)	2 (12)
Govt. Vocational Training School/ITI	0 (0)	14 (100)	1 (8)	2 (23)	7 (45)
Private Vocational Training School/ITI	0 (0)	14 (100)	1 (6)	2 (12)	1 (6)
Govt. Non Formal Training Centre	13 (94)	1 (6)	1 (6)	0 (0)	0 (0)
Private Non Formal Training Centre	0 (0)	14 (100)	0 (0)	0 (0)	0 (0)
Govt. School For Disabled	0 (0)	14 (100)	1 (8)	0 (0)	0 (0)
Private School For Disabled	0 (0)	14 (100)	6 (33)	4 (32)	3 (27)
Government Others	0 (0)	14 (100)	0 (0)	0 (0)	0 (0)
Private Others	0 (0)	14 (100)	0 (0)	0 (0)	0 (0)

Note : Distance A : Less than 5 km; B : Between 5-10 km; C : 10+ km.; Source : Data Analysis is based on 2011 Census.

## DISCLAIMER

The Terms of Use and Disclaimer of Datanet India Private Limited (hereinafter referred to as "Datanet") for use of this analysis report of **Periyakulam Assembly Constituency (Periyakulam Vidhan Sabha)** :-

1. **Assembly Factbook™** is a Registered Trade Mark owned by Datanet.
2. All the maps are sketched and graphical representation only and have not been drawn to the scale and also not to represent the actual geographical area or boundary of the unit.
3. The data for the aforesaid analysis is based on authentic sources and has been culled from the various publications of Census, CSO and NSSO for district and block level data, various central and state government departments, Central & State Elections Commissions and the concerned Returning Officers' releases, Electoral Rolls, Election results and allied publications, internal assessment, surveys, estimates and analysis. Therefore, certain adjustment of data at micro level may have been done to arrive closer to the macro data.
4. Data have been provided on an "As Is" and "As AVAILABLE" basis
5. The colours shown in the maps or diagram and charts of a particular party, alliance or AC are indicative and do not represent them.
6. This publication which includes maps, sheets, graphs and data would be the property under copyright of Datanet only. The user may use these for its internal study, analysis and research purposes. It's public display, re-selling or any commercial uses by the user are not allowed.
7. Datanet has taken due care and caution in compilation and processing of data and allied information, but does not guarantee the accuracy, adequacy or completeness of any information/analysis and will be not responsible for any errors or omissions or for the results obtained from the use of such information/analysis.
8. All the contents for the publication have been culled from various authentic sources and Datanet reasonably believes such sources to be reliable, but does not make any representations, express or implied as to the accuracy or fitness of use of such information. The information or contents of the information/analysis do not constitute advice and should not be relied upon in making (or refraining from making) any decision. Any reliance placed upon the information provided by Datanet is the sole responsibility and strictly at the user's risk.
9. In no event will Datanet be liable for any damages (including, without limitation, damages for loss of business projects, or loss of profits) arising in contract, tort or otherwise from the use of or inability to use any of its contents, or from any action taken (or refrained from being taken) as a result of using the analysis or any of its contents. Datanet its directors, owners, editors, officials, employees, distributor and agents or any associate will not be liable for any errors in the information contained or any consequences arising from the use of the contents of the provided information/analysis.
10. If any provision of these terms and conditions is held invalid or illegal or unenforceable for any reason by any court of competent jurisdiction, such provision shall be severed and the remainder of provisions of the terms and conditions shall continue in full force and effect as if the Term of Use had been executed with the invalid, illegal or unenforceable provision eliminated.
11. If there are any discrepancies in the information provided, please bring it to attention of Datanet for suitable rectification measures.



**Buy Online This Complete Book At**  
**Datanet India eBooks Store**

[www.indiastatpublications.com](http://www.indiastatpublications.com)

or go directly at

[http://www.indiastatpublications.com/  
Assembly\\_factbook/Tamil\\_Nadu/Theni/ Periyakulam](http://www.indiastatpublications.com/Assembly_factbook/Tamil_Nadu/Theni/Periyakulam)

 **indiastat**elections

