



Tamil Nadu

Assembly Factbook™

Sholavandan Assembly Constituency



Key Electoral Data of Sholavandan
Assembly Constituency (Vidhan Sabha)

Tamil Nadu

Assembly Factbook™

Sholavandan Assembly Constituency



Sholavandan Vidhan Sabha

Editor & Director

Dr. R.K. Thukral

Research Editor

Dr. Shafeeq Rahman

Compiled, Researched and Published by Datanet India Pvt. Ltd.

D-100, 1st Floor,

Okhla Industrial Area, Phase-I,
New Delhi- 110020.

Ph.: 91-11- 43580781-84

Email : support@indiastatpublications.com

Website : www.indiastatelections.com

Online Book Store :

www.indiastatpublications.com

Report No. : AFB/TN-190-0125

ISBN : 978-93-5313-844-8

First Edition : January, 2018

Eighth Updated Edition : January, 2025

Price : Rs. 11500/-

US\$ 310

© **Datanet India Pvt. Ltd.**

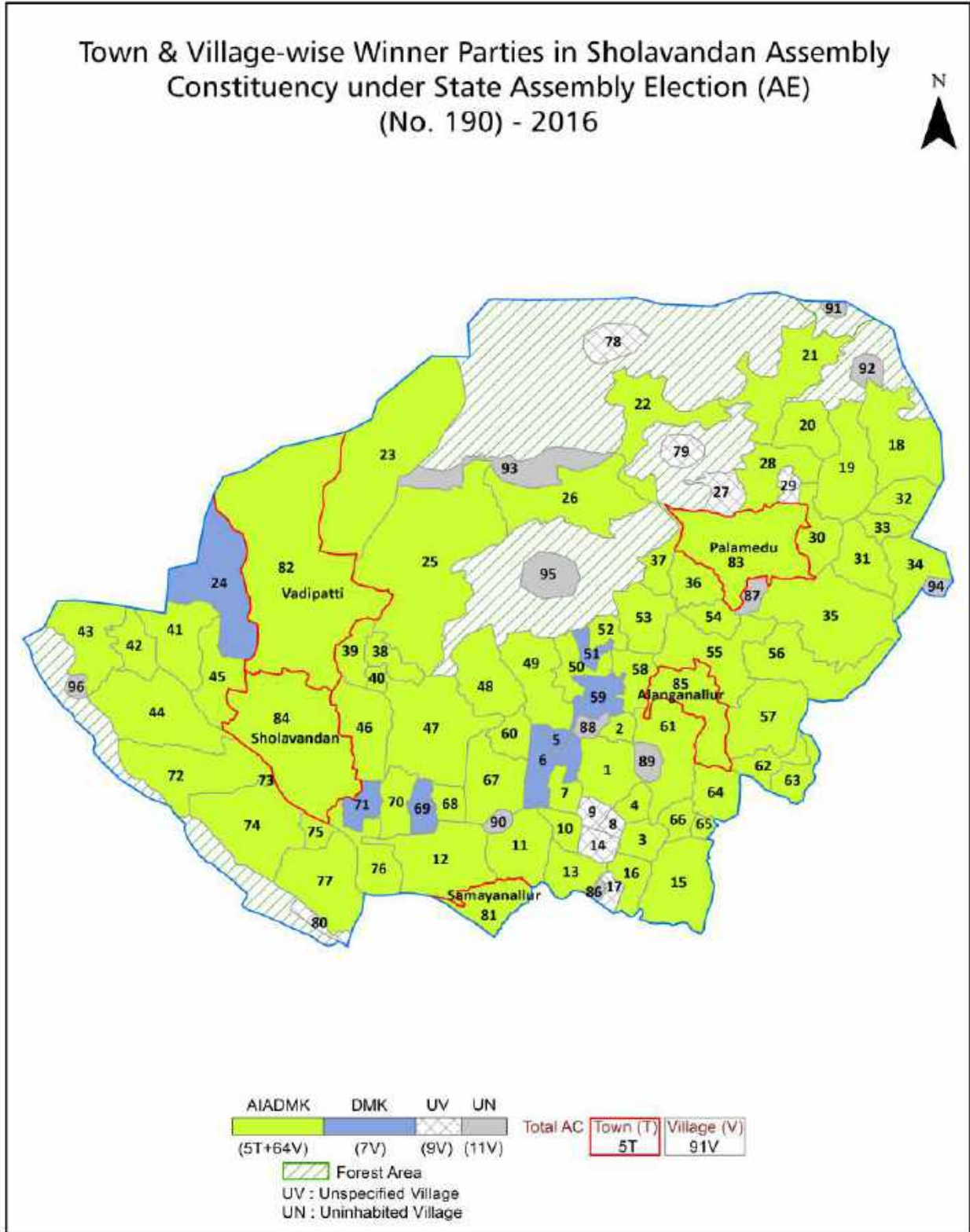
All rights reserved. No part of this book may be reproduced, stored in a retrieval system or transmitted in any form or by any means, mechanical photocopying, photographing, scanning, recording or otherwise without the prior written permission of the publisher. Please refer to Disclaimer at page no. 220 for the use of this publication.

Printed in India

Contents

No.	Particulars	Page No.
	Introduction	
1	Assembly Constituency - (Vidhan Sabha) at a Glance Features of Assembly as per Delimitation Commission of India (2008)	1-2
	Location and Political Maps	
2	Location Map Boundaries of Assembly Constituency - (Vidhan Sabha in District Boundaries of Assembly Constituency under Parliamentary Constituency - (Lok Sabha) Town & Village-wise Winner Parties- 2024, 2021, 2019, 2016, 2014, 2011 and 2009	3-11
	Administrative Setup (2011)	
3	District Sub-district Towns Villages Inhabited Villages Uninhabited Villages Village Panchayat Intermediate Panchayat	12-16
	Demographics (2011)	
4	Population Households Rural/Urban Population Towns and Villages by Population Size Sex Ratio (Total & 0-6 Years) Religious Population Social Population Literacy Rate	17-18
	Electoral Features	
5	Important Dates of Last Elections Held Electors by Gender Service Electors Voters Voters Turnout Polling Stations & Average Number of Electors per Polling Station Electors by Age Group Present Elected Representatives	19-24
	Historical Summary Election Results	
6	Vote Share of Major Parties Winning Margin (Number & Percentage Polarity of Parties Summary Result of Assembly Segment of Parliamentary Elections 2024, 2019, 2014, 2009, 2004 and 1999 Summary Result of Assembly Elections 2021, 2016, 2011, 2006, 2001, 1996, 1991, 1989, 1984, 1980, 1977, 1971 and 1967	25-46
	Polling Station Level Election Results	
7	Name and Number of Polling Station 2024, 2021, 2019, 2016, 2014, 2011 and 2009 Polling Station-wise Electors, Voters & Voters Turnout 2024, 2021, 2019, 2016, 2014, 2011 and 2009 Polling Station wise Elections Results 2024, 2021, 2019, 2016, 2014, 2011 and 2009	47-199
	Share of Assembly Constituency	
8	Share of Assembly Constituency - (Vidhan Sabha) in State, District and Parliamentary Constituency - (Lok Sabha)	200
	Socio-Economic Amenities (2011)	
9	Access to Administrative Units Agricultural, Manufacturing and Industrial Commodities Demographic Indicators Education Health & Manpower Drinking Water Supply Sanitation Entertainment and Recreations Infrastructure Power Food Allocation Distribution and Marketing of Agriculture Commodities Infrastructure Transport and Road Infrastructure Communication Banking and Financial Services Land Use Irrigation Source	201-216
10	Abbreviation & Sources	217-219
11	Disclaimer	220

Location & Political Map



Administrative Setup

List of Village Panchayat & Intermediate Panchayat (Block) Name - 2011

Village Name	Village Panchayat Name	Intermediate Panchayat Name
Achchampatti	Achampatti	Alanganallur
Adalai	Adalai	Madurai West
Adanur	Adanur	Alanganallur
Alagapuri	Alagapuri	Alanganallur
Ambalathadi	Ambalathadi	Madurai West
Andipatti	Andipatti	Vadipatti
Ariyur	Ariyur	Madurai West
Ayankurivithurai	Kovilkuruvithurai	Vadipatti
Ayanthenkarai	Thenkarai	Vadipatti
Chatravellalapatti	Chatravellalapatti	Alanganallur
Chellanagoundanpatti	Siruvalai	Madurai West
Chinnailandaikulam	Chinnailandaikulam	Alanganallur
Chinnamanayakkanpatti	Andipatti	Vadipatti
Chittalangudi	Chittalangudi , C.Pudur	Vadipatti
Errampatti	Errampatti	Alanganallur
Irumbadi	Irumbadi	Vadipatti
Kallanai	Kallanai , Kottaimedu	Alanganallur
Kallikudi	Thodaneri	Madurai West
Kalvelipatti	Melachinnampatti, Kalvelipatti	Alanganallur
Karupatti	Karupatti	Vadipatti
Katchiakatti	Katchaikatti , Kutuladampatti, Poochampatti, Semminipatti, Ramaianpatti	Vadipatti
Katchirairuppu	Melakkal	Vadipatti
Kattakulam	Kattakulam , Rishabam	Vadipatti
Keelachinnanampatti	Keelachinnanampatti	Alanganallur
Keelanedugulam	Ariyur	Madurai West
Kilakarai	Kuthimelkipatti	Alanganallur
Kodangipatti	Kodangipatti	Alanganallur
Kodimangalam R.F.	Melakkal	Vadipatti
Kodayampatti	Kodayampatti	Alanganallur

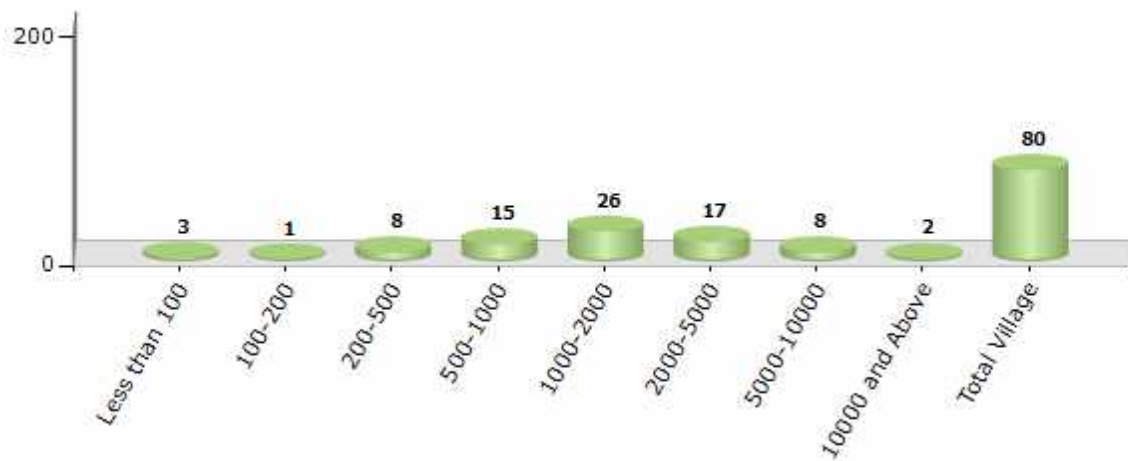
Contd....

Demographics

Number of Villages by Population Size - 2011

Less than 100	100-200	200-500	500-1000	1000-2000	2000-5000	5000-10000	10000 and Above	Total Village
3	1	8	15	26	17	8	2	80

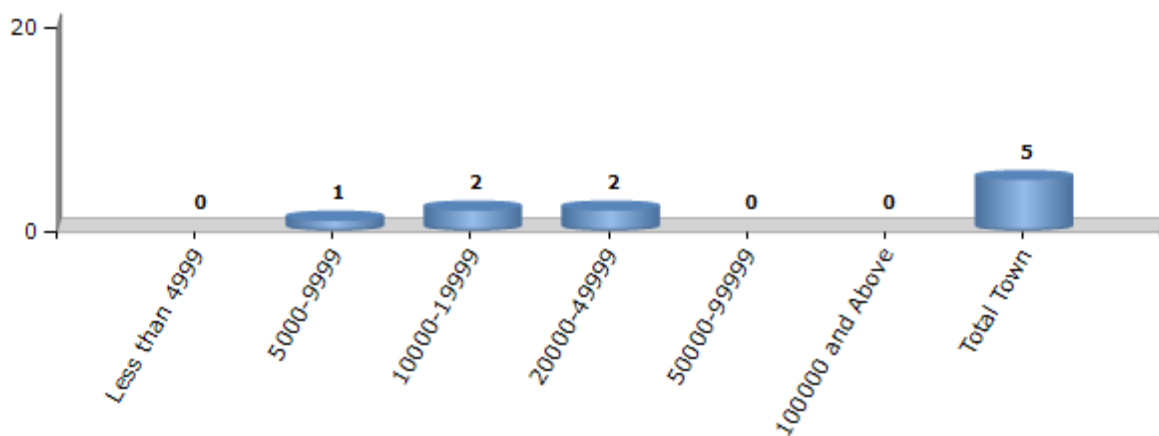
Number of Villages by Population Size - 2011



Number of Towns by Population Size - 2011

Less than 4999	5000-9999	10000-19999	20000-49999	50000-99999	100000 and Above	Total Town
0	1	2	2	0	0	5

Number of Towns by Population Size - 2011

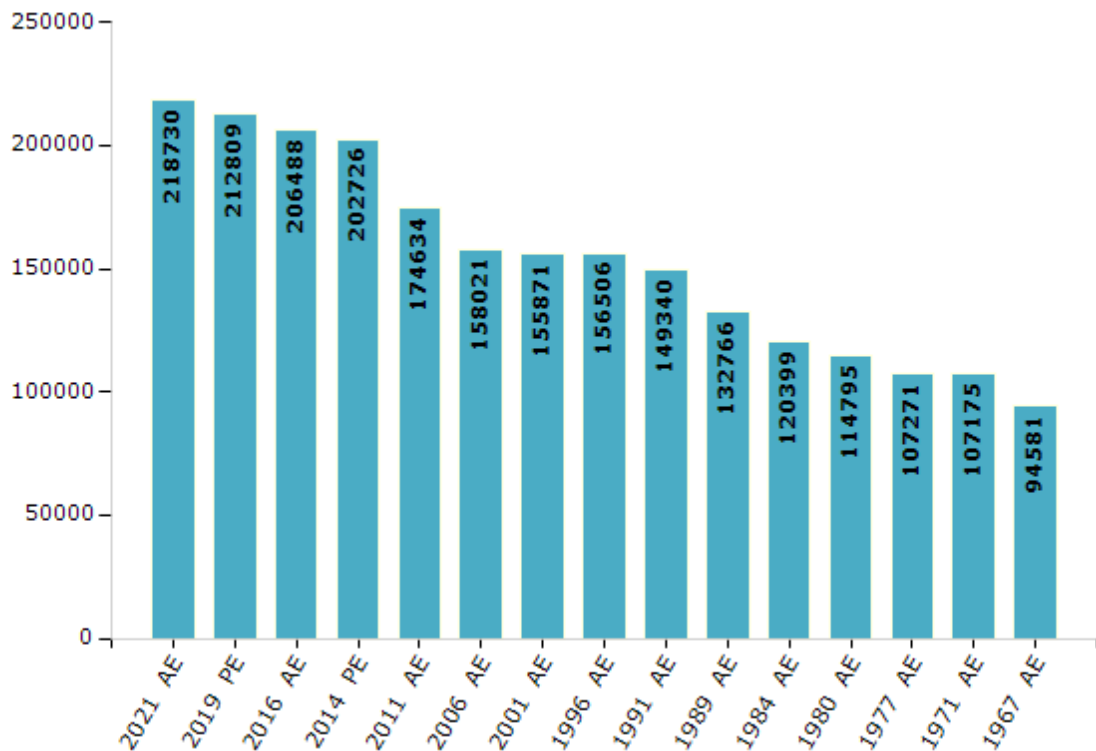


Electoral Features

Electors by Male & Female

Year	Male	Female	Others	Total	Year	Male	Female	Others	Total
2021 AE	107953	110767	10	218730	1999 PE	-	-	-	-
2019 PE	105411	107390	8	212809	1996 AE	78122	78384	-	156506
2016 AE	102136	104350	2	206488	1991 AE	74509	74831	-	149340
2014 PE	100748	101976	2	202726	1989 AE	61580	71186	-	132766
2011 AE	87661	86973	-	174634	1984 AE	59600	60799	-	120399
2009 PE	-	-	-	-	1980 AE	56137	58658	-	114795
2006 AE	76754	81267	-	158021	1977 AE	52862	54409	-	107271
2004 PE	-	-	-	-	1971 AE	51988	55187	-	107175
2001 AE	77317	78554	-	155871	1967 AE	-	-	-	94581

Number of Electors

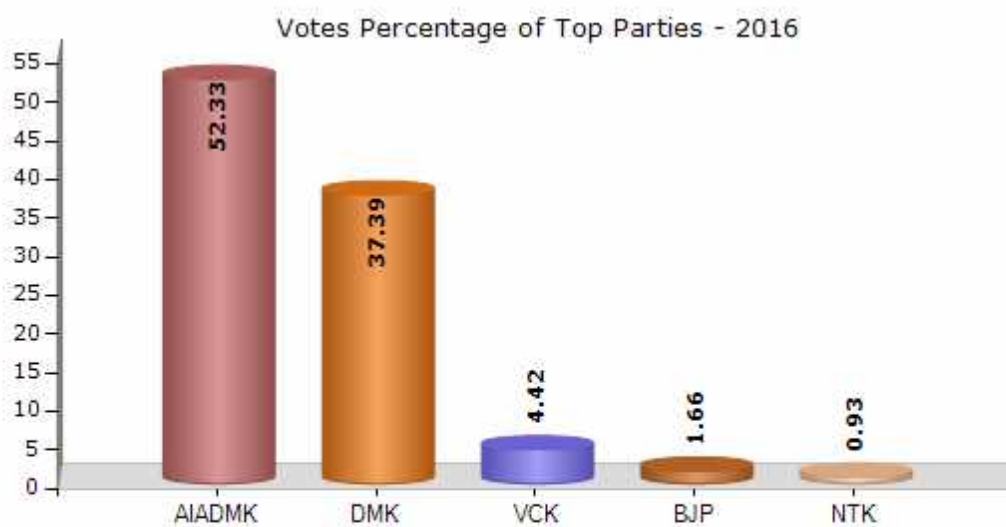


Note : AE : Assembly Election, PE : Assembly Segment of Parliamentary Election

Historical Summary Election Results

Summary Result of Assembly Election - 2016

Candidate Name	Party	Votes	Votes %
Manickam K	AIADMK	87044	52.33
Bhavani.C	DMK	62187	37.39
Pandiyammal R	VCK	7357	4.42
Palanivel Swamy S	BJP	2766	1.66
Sakthi C	NTK	1553	0.93
Muthaiah S	PMK	857	0.52
Jayakumar V	BSP	556	0.33
Kandavel S	IND	519	0.31
Periyakaruppan C	AIFB	508	0.31
Sekar N	IND	282	0.17
Kannan S	GAPP	265	0.16
Remesh K	IND	225	0.14
Silambarasan P	IND	138	0.08
Seenivasan M	IND	137	0.08
	NOTA	1930	1.16



Polling Station Level Election Results

Number and Name of Polling Stations (PS) (2021)

Number of Polling Stations	Name of Polling Stations	Number of Polling Stations	Name of Polling Stations
1	Pt. Union Middle School Western Side Building Southern Portion Kulasekarankottai-625218	18	Pt. Union Ele. School South New Building Main Road T.Vadipatti-625218
1A	Pt. Union Middle School Western Side Building Southern Portion Kulasekarankottai-625218	18A	Pt. Union Ele. School South New Building Main Road T.Vadipatti-625218
2	Pt. Union Ele. School Western Side Ramanayakkanpatti-625218	19	Pt. Union Ele. School New Building Eastern Side Southern Portion T.Vadipatti-625218
2A	Pt. Union Ele. School Western Side Ramanayakkanpatti-625218	19A	Pt. Union Ele. School New Building Eastern Side Southern Portion T.Vadipatti-625218
3	Pt. Union Ele. School East Side North Building T.Vadipatti-625218.	20	Pt. Union Ele. School Eastern Tiled Building Mettuneerathan-625218
3A	Pt. Union Ele. School East Side North Building T.Vadipatti-625218.	21	Pt. Union Ele. School Old Building Mettuneerathan-625218
4	Pt. Union Ele. School Western Side New Building T.Vadipatti-625218	22	Children Nutrition And Noon Meal Centre Bodinayakkanpatti-625218
5	Pt. Union Middle School West Side Perumalpatti-625218	23	Charlas Primary School East Side Kottaimedu Road Bodinayakkanpatti - 625218
6	Pt. Union Middle School Eastern Building Perumalpatti-625218	24	Govt Boys Hr Sec School Main Building North Side Thathampatti Vadipatti 625218
7	R.C. Amali Ele. School New Building West Side Hall Pandiyarajapuram-625218	25	Govt Boys Hr Sec School Main Building North Side Thathampatti Vadipatti 625218
8	R.C. Amali Ele. School New Building East Side Hall Pandiyarajapuram-625218	26	St Charlas Primary School Center Portion Kottaimedu Road Bodinayakkanpatti Vadipatti 625218
9	Pt. Union Ele. School North New Building Viralipatti-625218	26A	St Charlas Primary School Center Portion Kottaimedu Road Bodinayakkanpatti Vadipatti 625218
10	Pt Union Ele School Sirumalai Meenachipuram	27	Gandhiji Ele. School Eastern Side Pottulupatti T.Vadipatti-625218
11	Govt. Boys Hr. Sec. School Western Side T.Vadipatti-625218	28	Gandhiji Ele. School Western Side T.Vadipatti-625218
12	Govt. Boys Hr. Sec. School Western Side Centre Portion T.Vadipatti-625218	28A	Gandhiji Ele. School Western Side T.Vadipatti-625218
12A	Govt. Boys Hr. Sec. School Western Side Centre Portion T.Vadipatti-625218	29	Adidraavidar Govt. Hr. Sec. School West Building Nachikulam-625205
13	Pt. Union Middle School Eastern Side North Building North Portion T.Andipatti-625218	30	Adidraavidar Govt. Hr. Sec. School North Building South Portion Nachikulam-625205
14	Pt. Union Middle School Northern Building T.Andipatti-625218	31	Pt. Union Ele. School West Building Karattupatti-625205
15	Pt. Union Middle School Eastern Side North Building South Portion T.Andipatti-625218	32	Pt. Union Ele. School North Building Southern Side Karattupatti-625205
16	Pt. Union Ele. School South Side Central Portion T.Vadipatti-625218	33	Pt. Union Middle School Western Building Southern Side Irumabadi-625205
17	Pt. Union Ele. School New Bulding East Portion T.Vadipatti-625218	33A	Pt. Union Middle School Western Building Southern Side Irumabadi-625205

Contd....

Polling Station Level Election Results

Polling Station-wise Votes Secured by Overall Top Five Parties in Sholavandan Assembly in Assembly Election (AE) under Theni Parliamentary Constituency in Tamil Nadu (2021)

Number of Polling Station	Winner - Venkatesan A (DMK)	Runner-up - Manickam K (AIADMK)	3rd - Sengannan G (NTK)	4th - Jeyalakshmi M (DMDK)	5th - Yoganathan S (MNM)	NOTA	Other	Total Votes Secured
28A	267	117	11	3	6	2	4	410
29	559	150	109	7	5	4	12	846
30	374	284	30	19	11	4	6	728
31	362	205	58	13	5	5	48	696
32	297	199	49	16	5	1	5	572
33	233	169	43	7	7	2	7	468
33A	233	201	25	0	3	2	3	467
34	407	222	84	4	8	2	5	732
35	221	163	76	4	6	4	1	475
35A	212	222	28	5	5	1	3	476
36	295	201	42	6	7	3	2	556
37	219	184	46	9	5	2	8	473
38	308	152	29	2	1	1	5	498
38A	294	169	14	1	0	0	3	481
39	294	266	41	8	5	1	8	623
40	306	204	25	8	5	1	5	554
41	238	187	47	3	15	2	11	503
42	187	197	40	43	5	2	0	474
42A	187	231	18	17	3	0	14	470
43	242	334	50	32	9	5	6	678
44	291	287	59	4	8	7	5	661
45	425	176	38	5	2	1	9	656
46	233	378	46	13	15	4	6	695
47	221	257	21	19	6	3	10	537
48	285	358	78	13	5	3	11	753
49	293	152	86	9	11	0	10	561
50	435	353	49	9	6	1	7	860
51	223	236	28	16	8	3	10	524
52	198	177	50	10	9	1	3	448
52A	199	202	12	5	7	0	3	428
53	306	188	74	24	10	4	6	612
54	198	147	67	12	14	9	3	450
54A	222	182	31	4	3	4	11	457
55	193	112	69	6	6	2	5	393
55A	240	153	40	2	7	3	12	457

Contd....

Polling Station Level Election Results

Winner, Runner-up and 3rd Party Position & Winning Margin According to Polling Stations in Sholavandan Assembly in Assembly Election (AE) under Theni Parliamentary Constituency in Tamil Nadu (2021)

Polling Station Number	Winner Party	Winner Votes (%)	Runner-up Party	Runner-up Votes (%)	Winning Margin Votes (%)	Third Party	Third Party Votes (%)	Other Votes (%)
56	DMK	280 (53.54)	AIADMK	172 (32.89)	108 (20.65)	NTK	48 (9.18)	23 (4.4)
57	DMK	404 (65.91)	AIADMK	156 (25.45)	248 (40.46)	NTK	28 (4.57)	25 (4.08)
58	DMK	287 (44.84)	AIADMK	262 (40.94)	25 (3.9)	NTK	59 (9.22)	32 (5)
59	AIADMK	286 (43.6)	DMK	259 (39.48)	27 (4.12)	NTK	73 (11.13)	38 (5.79)
60	DMK	426 (55.04)	AIADMK	262 (33.85)	164 (21.19)	NTK	61 (7.88)	25 (3.23)
61	DMK	295 (44.03)	AIADMK	270 (40.3)	25 (3.73)	NTK	48 (7.16)	57 (8.51)
62	DMK	228 (51.35)	AIADMK	141 (31.76)	87 (19.59)	NTK	54 (12.16)	21 (4.73)
62A	DMK	218 (47.49)	AIADMK	185 (40.31)	33 (7.18)	NTK	28 (6.1)	28 (6.1)
63	DMK	399 (54.14)	AIADMK	228 (30.94)	171 (23.2)	NTK	83 (11.26)	27 (3.66)
64	DMK	194 (46.3)	AIADMK	119 (28.4)	75 (17.9)	NTK	73 (17.42)	33 (7.88)
64A	AIADMK	183 (44.74)	DMK	164 (40.1)	19 (4.64)	NTK	35 (8.56)	27 (6.6)
65	DMK	176 (43.56)	AIADMK	163 (40.35)	13 (3.21)	NTK	38 (9.41)	27 (6.68)
65A	AIADMK	235 (52.81)	DMK	158 (35.51)	77 (17.3)	NTK	27 (6.07)	25 (5.62)
66	AIADMK	367 (46.34)	DMK	329 (41.54)	38 (4.8)	NTK	49 (6.19)	47 (5.93)
67	AIADMK	294 (44.75)	DMK	283 (43.07)	11 (1.68)	NTK	49 (7.46)	31 (4.72)
68	DMK	207 (51.75)	AIADMK	107 (26.75)	100 (25)	NTK	60 (15)	26 (6.5)
68A	DMK	205 (53.66)	AIADMK	120 (31.41)	85 (22.25)	NTK	38 (9.95)	19 (4.97)
69	DMK	279 (51.86)	AIADMK	162 (30.11)	117 (21.75)	NTK	52 (9.67)	45 (8.36)
70	DMK	324 (45.13)	AIADMK	240 (33.43)	84 (11.7)	NTK	91 (12.67)	63 (8.77)
71	AIADMK	284 (47.33)	DMK	221 (36.83)	63 (10.5)	NTK	53 (8.83)	42 (7)
72	DMK	290 (44.96)	AIADMK	237 (36.74)	53 (8.22)	NTK	72 (11.16)	46 (7.13)
73	AIADMK	317 (46.82)	DMK	234 (34.56)	83 (12.26)	NTK	80 (11.82)	46 (6.79)
74	DMK	340 (52.07)	AIADMK	195 (29.86)	145 (22.21)	NTK	67 (10.26)	51 (7.81)
75	DMK	249 (52.09)	AIADMK	136 (28.45)	113 (23.64)	NTK	61 (12.76)	32 (6.69)
75A	DMK	266 (54.07)	AIADMK	168 (34.15)	98 (19.92)	NTK	29 (5.89)	29 (5.89)
76	DMK	270 (55.1)	AIADMK	115 (23.47)	155 (31.63)	NTK	70 (14.29)	35 (7.14)
76A	DMK	288 (56.92)	AIADMK	147 (29.05)	141 (27.87)	NTK	35 (6.92)	36 (7.11)
77	DMK	264 (46.89)	AIADMK	218 (38.72)	46 (8.17)	NTK	43 (7.64)	38 (6.75)
78	DMK	219 (49.32)	AIADMK	150 (33.78)	69 (15.54)	NTK	47 (10.59)	28 (6.31)
79	DMK	290 (68.72)	AIADMK	81 (19.19)	209 (49.53)	NTK	37 (8.77)	14 (3.32)
79A	DMK	318 (67.37)	AIADMK	110 (23.31)	208 (44.06)	NTK	21 (4.45)	23 (4.87)
80	DMK	296 (49.01)	AIADMK	244 (40.4)	52 (8.61)	NTK	41 (6.79)	23 (3.81)
81	AIADMK	289 (42.63)	DMK	253 (37.32)	36 (5.31)	NTK	86 (12.68)	50 (7.37)
82	AIADMK	243 (47.28)	DMK	215 (41.83)	28 (5.45)	NTK	39 (7.59)	17 (3.31)
83	DMK	508 (64.14)	AIADMK	199 (25.13)	309 (39.01)	NTK	48 (6.06)	37 (4.67)

Contd....

Socio-Economic Amenities - Rural

Access to Education Facilities

Particulars	Number of Villages (% of Population)				
	Available	Not Available	If Not Available (Distance of Nearest Facility)		
			A	B	C
Govt. Primary School	70 (97)	10 (3)	9 (2)	1 (0)	0 (0)
Private Primary School	11 (40)	69 (60)	0 (0)	0 (0)	0 (0)
Govt. Middle School	45 (79)	35 (21)	32 (19)	1 (0)	1 (0)
Private Middle School	3 (6)	77 (94)	0 (0)	0 (0)	0 (0)
Govt. Secondary School	16 (38)	64 (62)	40 (40)	23 (22)	1 (0)
Private Secondary School	1 (2)	79 (98)	0 (0)	0 (0)	0 (0)
Govt. Senior Secondary School	9 (19)	71 (81)	42 (50)	27 (28)	1 (0)
Private Senior Secondary School	0 (0)	80 (100)	1 (3)	0 (0)	0 (0)
Govt. Arts and Science Degree College	1 (2)	79 (98)	3 (4)	14 (18)	29 (39)
Private Arts and Science Degree College	0 (0)	80 (100)	4 (2)	14 (16)	15 (19)
Govt. Engineering College	0 (0)	80 (100)	0 (0)	1 (3)	59 (71)
Private Engineering College	0 (0)	80 (100)	0 (0)	0 (0)	20 (26)
Govt. Medicine College	0 (0)	80 (100)	0 (0)	1 (3)	79 (97)
Private Medicine College	0 (0)	80 (100)	0 (0)	0 (0)	0 (0)
Govt. Management Institute	0 (0)	80 (100)	1 (0)	2 (1)	14 (16)
Private Management Institute	0 (0)	80 (100)	3 (2)	13 (11)	47 (70)
Govt. Polytechnic	0 (0)	80 (100)	0 (0)	1 (3)	19 (10)
Private Polytechnic	0 (0)	80 (100)	4 (3)	14 (33)	42 (51)
Govt. Vocational Training School/ITI	0 (0)	80 (100)	0 (0)	1 (3)	23 (12)
Private Vocational Training School/ITI	0 (0)	80 (100)	4 (3)	14 (33)	38 (49)
Govt. Non Formal Training Centre	70 (97)	10 (3)	9 (2)	1 (0)	0 (0)
Private Non Formal Training Centre	0 (0)	80 (100)	0 (0)	0 (0)	0 (0)
Govt. School For Disabled	1 (2)	79 (98)	7 (5)	13 (12)	56 (77)
Private School For Disabled	0 (0)	80 (100)	0 (0)	0 (0)	3 (5)
Government Others	0 (0)	80 (100)	0 (0)	0 (0)	0 (0)
Private Others	0 (0)	80 (100)	0 (0)	0 (0)	0 (0)

Note : Distance A : Less than 5 km; B : Between 5-10 km; C : 10+ km.; Source : Data Analysis is based on 2011 Census.

DISCLAIMER

The Terms of Use and Disclaimer of Datanet India Private Limited (hereinafter referred to as "Datanet") for use of this analysis report of **Sholavandan Assembly Constituency (Sholavandan Vidhan Sabha)** :-

1. **Assembly Factbook™** is a Registered Trade Mark owned by Datanet.
2. All the maps are sketched and graphical representation only and have not been drawn to the scale and also not to represent the actual geographical area or boundary of the unit.
3. The data for the aforesaid analysis is based on authentic sources and has been culled from the various publications of Census, CSO and NSSO for district and block level data, various central and state government departments, Central & State Elections Commissions and the concerned Returning Officers' releases, Electoral Rolls, Election results and allied publications, internal assessment, surveys, estimates and analysis. Therefore, certain adjustment of data at micro level may have been done to arrive closer to the macro data.
4. Data have been provided on an "As Is" and "As AVAILABLE" basis
5. The colours shown in the maps or diagram and charts of a particular party, alliance or AC are indicative and do not represent them.
6. This publication which includes maps, sheets, graphs and data would be the property under copyright of Datanet only. The user may use these for its internal study, analysis and research purposes. It's public display, re-selling or any commercial uses by the user are not allowed.
7. Datanet has taken due care and caution in compilation and processing of data and allied information, but does not guarantee the accuracy, adequacy or completeness of any information/analysis and will be not responsible for any errors or omissions or for the results obtained from the use of such information/analysis.
8. All the contents for the publication have been culled from various authentic sources and Datanet reasonably believes such sources to be reliable, but does not make any representations, express or implied as to the accuracy or fitness of use of such information. The information or contents of the information/analysis do not constitute advice and should not be relied upon in making (or refraining from making) any decision. Any reliance placed upon the information provided by Datanet is the sole responsibility and strictly at the user's risk.
9. In no event will Datanet be liable for any damages (including, without limitation, damages for loss of business projects, or loss of profits) arising in contract, tort or otherwise from the use of or inability to use any of its contents, or from any action taken (or refrained from being taken) as a result of using the analysis or any of its contents. Datanet its directors, owners, editors, officials, employees, distributor and agents or any associate will not be liable for any errors in the information contained or any consequences arising from the use of the contents of the provided information/analysis.
10. If any provision of these terms and conditions is held invalid or illegal or unenforceable for any reason by any court of competent jurisdiction, such provision shall be severed and the remainder of provisions of the terms and conditions shall continue in full force and effect as if the Term of Use had been executed with the invalid, illegal or unenforceable provision eliminated.
11. If there are any discrepancies in the information provided, please bring it to attention of Datanet for suitable rectification measures.

**Buy Online This Complete Book At
Datanet India eBooks Store**

www.indiastatpublications.com

or go directly at

[http://www.indiastatpublications.com/
Assembly_factbook/Tamil_Nadu/Theni/ Sholavandan](http://www.indiastatpublications.com/Assembly_factbook/Tamil_Nadu/Theni/Sholavandan)

 **india**stat**elections**

