



Tamil Nadu

Assembly Factbook™

Ottapidaram Assembly Constituency



Key Electoral Data of Ottapidaram
Assembly Constituency (Vidhan Sabha)

Tamil Nadu

Assembly Factbook™

Ottapidaram Assembly Constituency



Ottapidaram Vidhan Sabha

Editor & Director

Dr. R.K. Thukral

Research Editor

Dr. Shafeeq Rahman

Compiled, Researched and Published by Datanet India Pvt. Ltd.

D-100, 1st Floor,

Okhla Industrial Area, Phase-I,
New Delhi- 110020.

Ph.: 91-11- 43580781-84

Email : support@indiastatpublications.com

Website : www.indiastatelections.com

Online Book Store :

www.indiastatpublications.com

Report No. : AFB/TN-217-0125

ISBN : 978-93-5313-813-4

First Edition : January, 2018

Eighth Updated Edition : January, 2025

Price : Rs. 11500/-

US\$ 310

© Datanet India Pvt. Ltd.

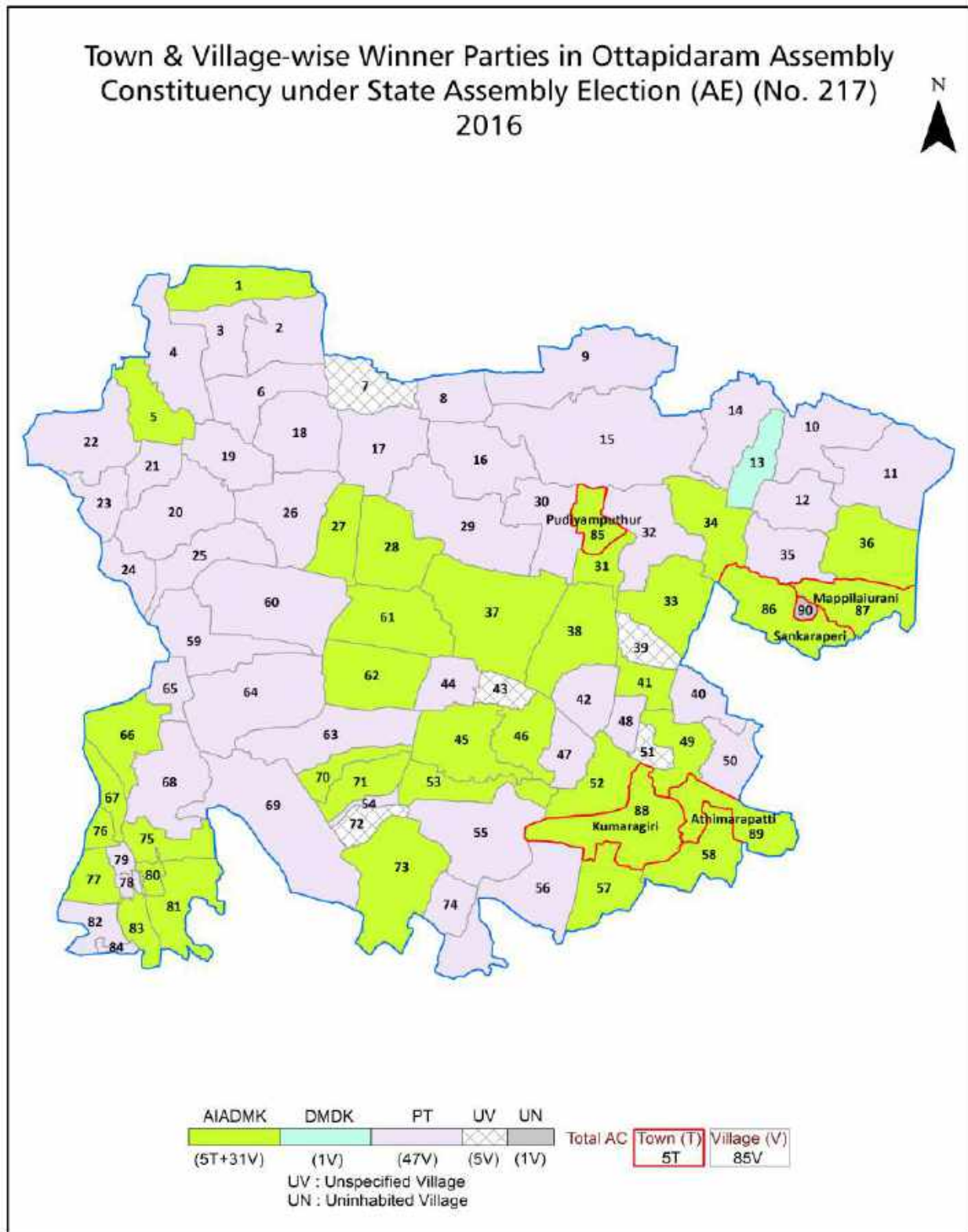
All rights reserved. No part of this book may be reproduced, stored in a retrieval system or transmitted in any form or by any means, mechanical photocopying, photographing, scanning, recording or otherwise without the prior written permission of the publisher. Please refer to Disclaimer at page no. 231 for the use of this publication.

Printed in India

Contents

No.	Particulars	Page No.
	Introduction	
1	Assembly Constituency - (Vidhan Sabha) at a Glance Features of Assembly as per Delimitation Commission of India (2008)	1-2
	Location and Political Maps	
2	Location Map Boundaries of Assembly Constituency - (Vidhan Sabha) in District Boundaries of Assembly Constituency under Parliamentary Constituency - (Lok Sabha) Town & Village-wise Winner Parties- 2024, 2021, 2019, 2016, 2014, 2011 and 2009	3-11
	Administrative Setup (2011)	
3	District Sub-district Towns Villages Inhabited Villages Uninhabited Villages Village Panchayat Intermediate Panchayat	12-16
	Demographics (2011)	
4	Population Households Rural/Urban Population Towns and Villages by Population Size Sex Ratio (Total & 0-6 Years) Religious Population Social Population Literacy Rate	17-18
	Electoral Features	
5	Important Dates of Last Elections Held Electors by Gender Service Electors Voters Voters Turnout Polling Stations & Average Number of Electors per Polling Station Electors by Age Group Present Elected Representatives	19-24
	Historical Summary Election Results	
6	Vote Share of Major Parties Winning Margin (Number & Percentage) Polarity of Parties Summary Result of Assembly Segment of Parliamentary Elections 2024, 2019, 2014, 2009, 2004 and 1999 Summary Result of Assembly Elections 2021, 2016, 2011, 2006, 2001, 1996, 1991, 1989, 1984, 1980, 1977, 1971 and 1967	25-48
	Polling Station Level Election Results	
7	Name and Number of Polling Station 2024, 2021, 2019, 2016, 2014, 2011 and 2009 Polling Station-wise Electors, Voters & Voters Turnout 2024, 2021, 2019, 2016, 2014, 2011 and 2009 Polling Station wise Elections Results 2024, 2021, 2019, 2016, 2014, 2011 and 2009	49-210
	Share of Assembly Constituency	
8	Share of Assembly Constituency - (Vidhan Sabha) in State, District and Parliamentary Constituency - (Lok Sabha)	211
	Socio-Economic Amenities (2011)	
9	Access to Administrative Units Agricultural, Manufacturing and Industrial Commodities Demographic Indicators Education Health & Manpower Drinking Water Supply Sanitation Entertainment and Recreations Infrastructure Power Food Allocation Distribution and Marketing of Agriculture Commodities Infrastructure Transport and Road Infrastructure Communication Banking and Financial Services Land Use Irrigation Source	212-227
10	Abbreviation & Sources	228-230
11	Disclaimer	231

Location & Political Map



Administrative Setup

List of Village Panchayat & Intermediate Panchayat (Block) Name - 2011

Village Name	Village Panchayat Name	Intermediate Panchayat Name
Ackanaickenpatti	Ackanaickenpatti	Ottapidaram
Alanda	Alanda	Karungulam
Alikkudi	Alikkudi	Karungulam
Allikkulam	Allikkulam	Thoothukkudi
Aniyapanallur	Aniyapanallur	Srivaikundam
Araikkulam	Araikkulam	Ottapidaram
Ayyanadaippu	Ayyanadaippu	Thoothukkudi
Chettimallanpatti	Ellainayakkanpatti	Karungulam
Dalvaipuram	Dalavaipuram	Thoothukkudi
Deivaseyalpuram	Ellainayakkanpatti	Karungulam
Ellainayakkanpatti	Ellainayakkanpatti	Karungulam
Govindapuram	Keelakottai	Ottapidaram
Ilavelangal	Elavelangal	Ottapidaram
Jambulingapuram	Jambulingapuram	Ottapidaram
Kalappaipatti	Kalappaipatti	Ottapidaram
Kaliyavur	Kaliyaveer	Karungulam
Kattalangulam	Kattalangulam	Thoothukkudi
Keela Arasadi	Keela Arasadi	Ottapidaram
Keelakottai	Keelakottai	Ottapidaram
Keelathattapparai	Keelathattapparai	Thoothukkudi
Kilavallanadu	Kilavallanadu	Karungulam
Kilputhaneri	Kilputhaneri	Karungulam
Kodiyankulam	Kodiyankulam	Ottapidaram
Kollankinaru	Kollankinar	Ottapidaram
Korampallam (Part)	Korampallam	Thoothukkudi
Kottali	Kothali	Ottapidaram
Kulasekaranallur	Kulasekaranallur	Ottapidaram
Kuliyankarikal	Kuliyankarikal	Thoothukkudi
Kuttudankadu	Koottudankadu	Thoothukkudi

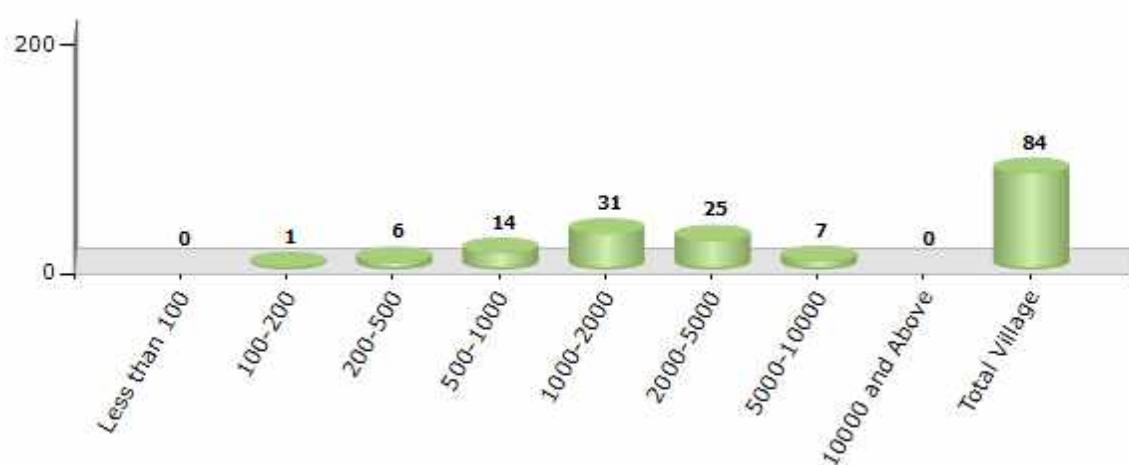
Contd....

Demographics

Number of Villages by Population Size - 2011

Less than 100	100-200	200-500	500-1000	1000-2000	2000-5000	5000-10000	10000 and Above	Total Village
0	1	6	14	31	25	7	0	84

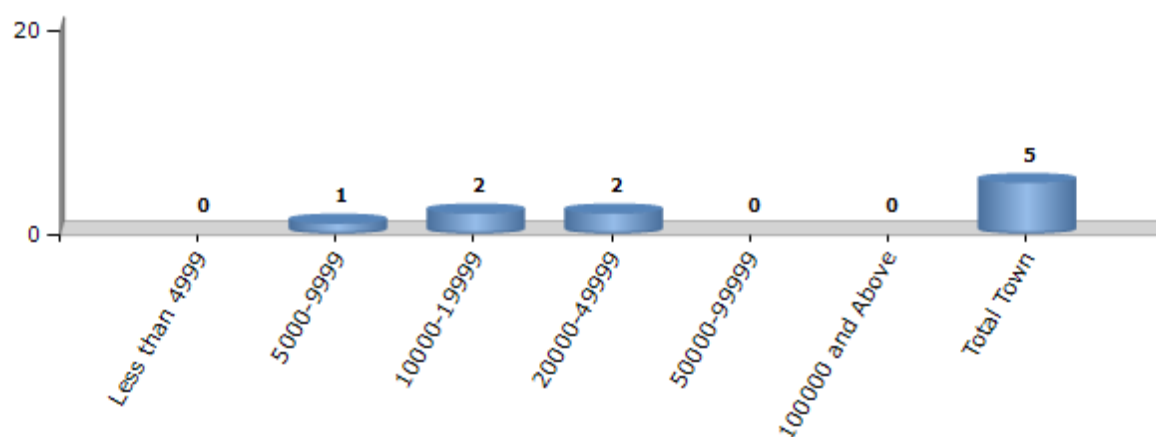
Number of Villages by Population Size - 2011



Number of Towns by Population Size - 2011

Less than 4999	5000-9999	10000-19999	20000-49999	50000-99999	100000 and Above	Total Town
0	1	2	2	0	0	5

Number of Towns by Population Size - 2011

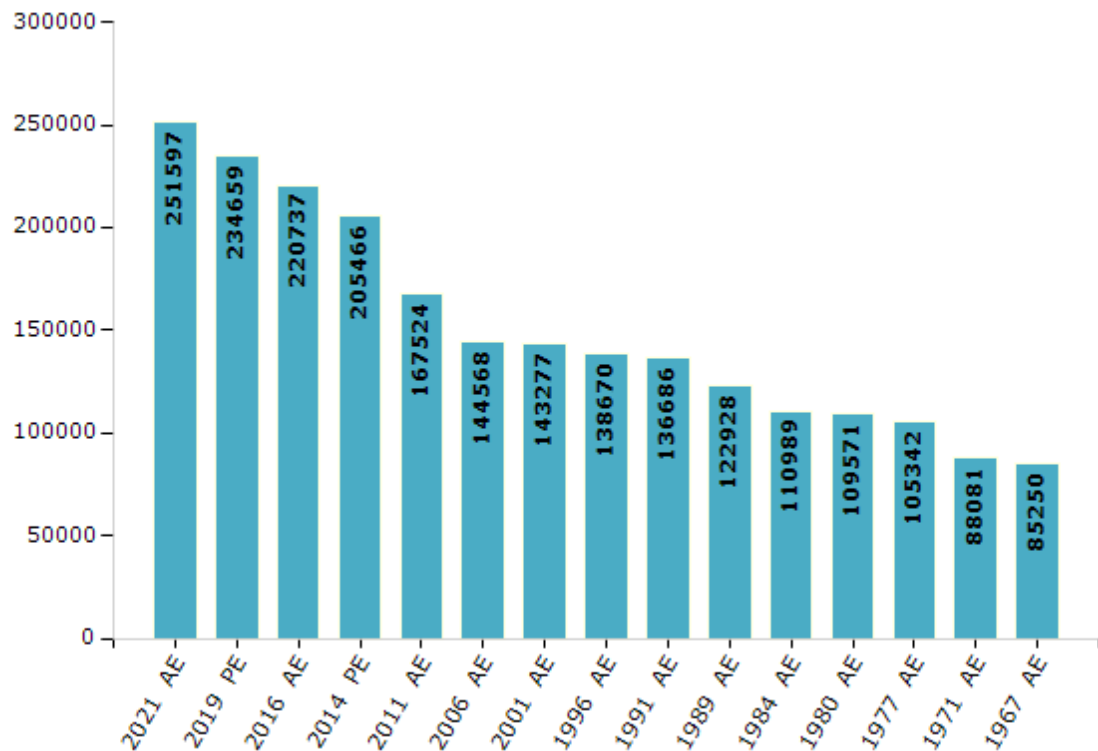


Electoral Features

Electors by Male & Female

Year	Male	Female	Others	Total	Year	Male	Female	Others	Total
2021 AE	123519	128050	28	251597	1999 PE	-	-	-	-
2019 PE	115886	118757	16	234659	1996 AE	67776	70894	-	138670
2016 AE	109553	111169	15	220737	1991 AE	66827	69859	-	136686
2014 PE	102742	102724	0	205466	1989 AE	60260	62668	-	122928
2011 AE	84424	83100	-	167524	1984 AE	54026	56963	-	110989
2009 PE	-	-	-	-	1980 AE	53096	56475	-	109571
2006 AE	69442	75126	-	144568	1977 AE	51274	54068	-	105342
2004 PE	-	-	-	-	1971 AE	43083	44998	-	88081
2001 AE	69454	73823	-	143277	1967 AE	-	-	-	85250

Number of Electors

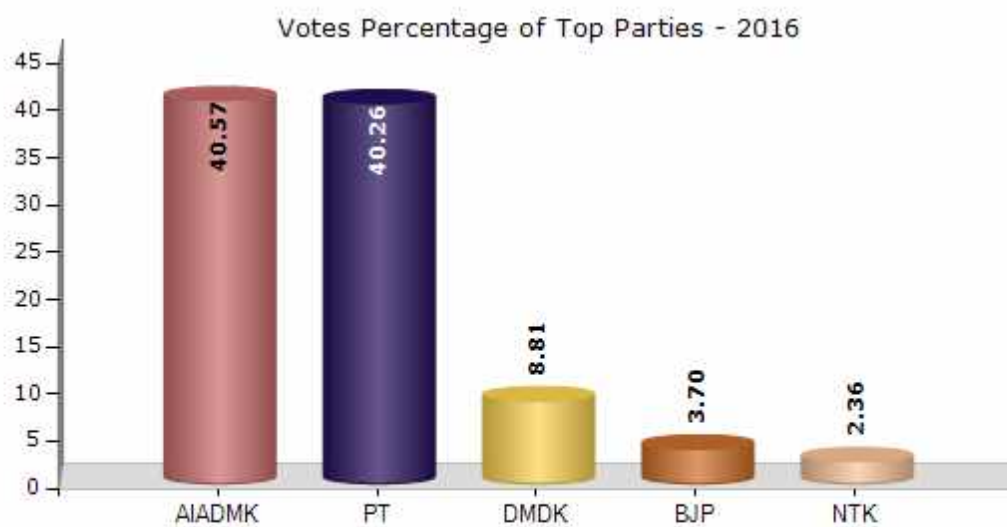


Note : AE : Assembly Election, PE : Assembly Segment of Parliamentary Election

Historical Summary Election Results

Summary Result of Assembly Election - 2016

Candidate Name	Party	Votes	Votes %
Sundararaj.R	AIADMK	65071	40.57
Dr.Krishnasamy.K	PT	64578	40.26
Arumuganainar.S	DMDK	14127	8.81
Santhanakumar.A	BJP	5931	3.7
Muthukrishnan.T	NTK	3792	2.36
Murugaperumal.R	PMK	1066	0.66
Poovani Murugan	IND	971	0.61
Jeyaraman	IND	622	0.39
Murugan.G	IND	496	0.31
Balakrishnan.A	IND	407	0.25
Paulraj.M	IND	404	0.25
Perumal.V	IND	318	0.2
	NOTA	2612	1.63



Polling Station Level Election Results

Number and Name of Polling Stations (PS) (2021)

Number of Polling Stations	Name of Polling Stations	Number of Polling Stations	Name of Polling Stations
1	Panchayat Union Primary School ,SSA Building, Onamakkulam	19	Panchayat Union Middle School ,New Building West Portion Kollankinar
2	Panchayat Union Primary School,SSA Building South Portion Onamakkulam	19A	Panchayat Union Middle School ,New Building West Portion Kollankinar
3	Panchayat Union Primary School, V.P.Thalaiyuthu	20	Govt High School, South East Building, Parivillikottai
4	Panchayat Union Middle School,West Portion, East Building Ilavelangal	21	R.C Primary School, Main Building East Portion, Kallathikinaru.
5	T.N.D.T.A.Primary School Ayiravanpatti	22	Panchayat Union Primary School, Main Building, Malaippatti
6	Panchayat Union Primary SchoolNorth Portion Thennampatti	23	Ramanujam Hindu Middle school ,West Portion Ottanatham
7	Panchayat Union Primary School, North Building , East portion, Kothali	23A	Ramanujam Hindu Middle school ,West Portion Ottanatham
8	C.M.M.L. Primary SchoolMain Building, Kalappaipatti	24	Ramanujam Hindu Middle school ,East Portion Ottanatham
9	C.M.M.L. Primary School, North Tiled Building, Main Building, Kalappaipatti	25	R.C. Primary School ,South Portion, Maniyachi
10	Noon Meal Centre, Keelakottai	25A	R.C. Primary School ,South Portion, Maniyachi
10A	Noon Meal Centre, Keelakottai	26	T.N.D.T.A.Primary School,Paraikuttam
11	T.N.D.T.A.High School North Building East postion, Kailasapuram	27	T.N.D.T.A. Primary School North Portion Melapandiyapuram
11A	T.N.D.T.A.High School North Building East postion, Kailasapuram	28	Panchayat Union Primary School Sangampatti
12	T.N.D.T.A.Primary School, Kodiankulam	29	Panchayat Union Middle School, Therku Araikkulam
12A	T.N.D.T.A.Primary School, Kodiankulam	30	Ramakrishnan Primary School ,Main Building, Kulesekanallur.
13	R.C. Middle School,East Building, South Portion, Pulampatti	30A	Ramakrishnan Primary School ,Main Building, Kulesekanallur.
14	Government Primary School, North Building,East Portion Akkanaickanpatti	31	Panchayat Union Primary School, Middle Building, Osanoothu.
15	Government High School, West Building Akkanaickanpatti	31A	Panchayat Union Primary School, Middle Building, Osanoothu.
16	Panchayat Union Primary School, East Building Maruthanvalvu	32	T.N.D.T.A. Primary school, Savarimangalam.
17	Panchayat Union Primary School, Main Building, Maruthanvalvu	33	R.C. Primary School,North Building, East Portion, Kombadi
18	C.M.M.S. Middle School ,Weaving Training Room, Naraikinaru	34	T.N.D.T.A. High School ,Middle Portion ,S. Kailasapuram

Contd....

Polling Station Level Election Results

Polling Station-wise Votes Secured by Overall Top Five Parties in Ottapidaram Assembly in Assembly Election (AE) under Thoothukkudi Parliamentary Constituency in Tamil Nadu (2021)

Number of Polling Station	Winner - Shunmugaiah M C (DMK)	Runner-up - Mohan P (AIADMK)	3rd - Vaikundamari M (NTK)	4th - Dr.K. Krishna samy (PT)	5th - Arumuga nainar S (DMDK)	NOTA	Other	Total Votes Secured
30	201	200	38	71	8	3	2	523
30A	209	262	24	28	2	1	7	533
31	168	183	39	131	2	1	4	528
31A	209	238	17	66	3	4	9	546
32	88	272	11	1	4	2	11	389
33	351	312	41	59	1	2	7	773
34	240	136	48	8	1	5	5	443
35	308	271	36	87	14	7	10	733
36	261	312	24	47	14	3	15	676
37	130	148	50	14	5	4	7	358
37A	140	154	25	5	2	5	13	344
38	132	141	44	6	9	4	6	342
38A	141	195	25	6	7	3	12	389
39	136	231	55	17	9	2	11	461
39A	141	279	42	8	2	5	16	493
40	144	173	50	13	9	5	10	404
40A	144	198	30	7	7	6	7	399
41	344	327	139	10	14	3	21	858
42	191	425	66	92	5	8	40	827
43	144	223	45	6	6	1	4	429
43A	152	232	28	5	3	9	5	434
44	82	420	10	31	0	1	3	547
44A	54	492	13	12	1	1	5	578
45	146	210	39	7	14	3	4	423
45A	181	219	31	4	12	5	10	462
46	142	346	54	57	7	0	8	614
47	306	291	88	33	11	4	11	744
48	206	363	46	28	1	5	9	658
49	167	205	91	2	17	4	23	509
49A	157	237	53	1	5	8	18	479
50	288	268	76	3	9	6	23	673
51	175	396	112	1	7	4	18	713
52	312	313	109	1	11	2	17	765
53	164	148	57	6	9	4	11	399
53A	146	178	34	6	7	4	4	379

Contd....

Polling Station Level Election Results

Winner, Runner-up and 3rd Party Position & Winning Margin According to Polling Stations in Ottapidaram Assembly in Assembly Election (AE) under Thoothukkudi Parliamentary Constituency in Tamil Nadu (2021)

Polling Station Number	Winner Party	Winner Votes (%)	Runner-up Party	Runner-up Votes (%)	Winning Margin Votes (%)	Third Party	Third Party Votes (%)	Other Votes (%)
54	AIADMK	298 (45.99)	DMK	227 (35.03)	71 (10.96)	NTK	78 (12.04)	45 (6.94)
55	DMK	239 (38.12)	AIADMK	227 (36.2)	12 (1.92)	PT	85 (13.56)	76 (12.12)
56	AIADMK	219 (42.52)	DMK	195 (37.86)	24 (4.66)	NTK	56 (10.87)	45 (8.74)
57	DMK	246 (35.76)	AIADMK	201 (29.22)	45 (6.54)	PT	119 (17.3)	122 (17.73)
58	DMK	190 (34.67)	AIADMK	163 (29.74)	27 (4.93)	PT	85 (15.51)	110 (20.07)
58A	DMK	224 (41.18)	AIADMK	171 (31.43)	53 (9.75)	NTK	65 (11.95)	84 (15.44)
59	AIADMK	188 (38.68)	DMK	182 (37.45)	6 (1.23)	DMDK	55 (11.32)	61 (12.55)
59A	AIADMK	206 (44.3)	DMK	189 (40.65)	17 (3.65)	DMDK	33 (7.1)	37 (7.96)
60	AIADMK	285 (49.48)	DMK	209 (36.28)	76 (13.2)	NTK	53 (9.2)	29 (5.03)
61	AIADMK	290 (56.53)	DMK	131 (25.54)	159 (30.99)	DMDK	51 (9.94)	41 (7.99)
62	AIADMK	142 (51.08)	DMK	105 (37.77)	37 (13.31)	DMDK	13 (4.68)	18 (6.47)
63	AIADMK	162 (35.84)	DMK	147 (32.52)	15 (3.32)	NTK	84 (18.58)	59 (13.05)
63A	AIADMK	197 (44.37)	DMK	144 (32.43)	53 (11.94)	NTK	41 (9.23)	62 (13.96)
64	AIADMK	204 (46.9)	DMK	122 (28.05)	82 (18.85)	NTK	69 (15.86)	40 (9.2)
64A	AIADMK	226 (53.81)	DMK	130 (30.95)	96 (22.86)	NTK	39 (9.29)	25 (5.95)
65	AIADMK	267 (38.14)	DMK	204 (29.14)	63 (9)	PT	151 (21.57)	78 (11.14)
66	DMK	138 (36.6)	NTK	137 (36.34)	1 (0.26)	AIADMK	77 (20.42)	25 (6.63)
66A	DMK	204 (44.84)	NTK	128 (28.13)	76 (16.71)	AIADMK	103 (22.64)	20 (4.4)
67	NTK	268 (37.75)	DMK	255 (35.92)	13 (1.83)	AIADMK	156 (21.97)	31 (4.37)
68	DMK	264 (45.44)	NTK	149 (25.65)	115 (19.79)	AIADMK	129 (22.2)	39 (6.71)
69	DMK	250 (40.58)	NTK	193 (31.33)	57 (9.25)	AIADMK	146 (23.7)	27 (4.38)
70	DMK	140 (39)	NTK	115 (32.03)	25 (6.97)	AIADMK	77 (21.45)	27 (7.52)
70A	DMK	186 (45.59)	AIADMK	116 (28.43)	70 (17.16)	NTK	83 (20.34)	23 (5.64)
71	AIADMK	178 (30.53)	DMK	167 (28.64)	11 (1.89)	PT	90 (15.44)	148 (25.39)
71A	DMK	205 (37.89)	AIADMK	187 (34.57)	18 (3.32)	NTK	42 (7.76)	107 (19.78)
72	DMK	183 (41.31)	AIADMK	144 (32.51)	39 (8.8)	NTK	105 (23.7)	11 (2.48)
72A	DMK	220 (42.39)	AIADMK	192 (36.99)	28 (5.4)	NTK	88 (16.96)	19 (3.66)
73	AIADMK	238 (42.65)	DMK	191 (34.23)	47 (8.42)	NTK	43 (7.71)	86 (15.41)
74	DMK	271 (47.38)	AIADMK	98 (17.13)	173 (30.25)	PT	82 (14.34)	121 (21.15)
75	DMK	395 (54.26)	AIADMK	163 (22.39)	232 (31.87)	NTK	75 (10.3)	95 (13.05)
76	DMK	297 (75.38)	AIADMK	39 (9.9)	258 (65.48)	NTK	22 (5.58)	36 (9.14)
76A	DMK	321 (56.51)	AIADMK	93 (16.37)	228 (40.14)	NTK	91 (16.02)	63 (11.09)
77	AIADMK	199 (37.9)	DMK	163 (31.05)	36 (6.85)	NTK	96 (18.29)	67 (12.76)
78	AIADMK	238 (40.82)	DMK	172 (29.5)	66 (11.32)	NTK	95 (16.3)	78 (13.38)
79	DMDK	199 (41.29)	AIADMK	151 (31.33)	48 (9.96)	DMK	69 (14.32)	63 (13.07)

Contd....

Socio-Economic Amenities - Rural

Access to Education Facilities

Particulars	Number of Villages (% of Population)				
	Available	Not Available	If Not Available (Distance of Nearest Facility)		
			A	B	C
Govt. Primary School	74 (94)	10 (6)	2 (0)	0 (0)	0 (0)
Private Primary School	37 (59)	47 (41)	1 (1)	0 (0)	0 (0)
Govt. Middle School	33 (56)	51 (44)	17 (16)	3 (2)	2 (1)
Private Middle School	17 (31)	67 (69)	11 (6)	8 (5)	1 (0)
Govt. Secondary School	13 (32)	71 (68)	27 (27)	21 (17)	7 (3)
Private Secondary School	6 (12)	78 (88)	5 (6)	6 (6)	0 (0)
Govt. Senior Secondary School	7 (22)	77 (78)	26 (31)	20 (16)	12 (8)
Private Senior Secondary School	4 (8)	80 (92)	4 (5)	10 (12)	2 (2)
Govt. Arts and Science Degree College	0 (0)	84 (100)	1 (3)	8 (12)	35 (36)
Private Arts and Science Degree College	2 (5)	82 (95)	3 (3)	14 (21)	21 (21)
Govt. Engineering College	0 (0)	84 (100)	0 (0)	4 (9)	22 (24)
Private Engineering College	2 (4)	82 (96)	11 (11)	17 (22)	28 (31)
Govt. Medicine College	0 (0)	84 (100)	0 (0)	12 (19)	72 (81)
Private Medicine College	0 (0)	84 (100)	0 (0)	0 (0)	0 (0)
Govt. Management Institute	0 (0)	84 (100)	0 (0)	15 (16)	56 (64)
Private Management Institute	0 (0)	84 (100)	0 (0)	3 (9)	10 (12)
Govt. Polytechnic	0 (0)	84 (100)	0 (0)	8 (14)	51 (59)
Private Polytechnic	0 (0)	84 (100)	6 (8)	7 (4)	12 (16)
Govt. Vocational Training School/ITI	2 (5)	82 (95)	1 (2)	13 (17)	33 (39)
Private Vocational Training School/ITI	0 (0)	84 (100)	1 (2)	9 (7)	25 (28)
Govt. Non Formal Training Centre	74 (94)	10 (6)	8 (5)	2 (1)	0 (0)
Private Non Formal Training Centre	0 (0)	84 (100)	0 (0)	0 (0)	0 (0)
Govt. School For Disabled	1 (5)	83 (95)	2 (3)	11 (19)	33 (28)
Private School For Disabled	0 (0)	84 (100)	0 (0)	5 (5)	32 (40)
Government Others	0 (0)	84 (100)	0 (0)	0 (0)	0 (0)
Private Others	0 (0)	84 (100)	0 (0)	0 (0)	0 (0)

Note : Distance A : Less than 5 km; B : Between 5-10 km; C : 10+ km.; Source : Data Analysis is based on 2011 Census.

DISCLAIMER

The Terms of Use and Disclaimer of Datanet India Private Limited (hereinafter referred to as "Datanet") for use of this analysis report of **Ottapidaram Assembly Constituency (Ottapidaram Vidhan Sabha)** :-

1. **Assembly Factbook™** is a Registered Trade Mark owned by Datanet.
2. All the maps are sketched and graphical representation only and have not been drawn to the scale and also not to represent the actual geographical area or boundary of the unit.
3. The data for the aforesaid analysis is based on authentic sources and has been culled from the various publications of Census, CSO and NSSO for district and block level data, various central and state government departments, Central & State Elections Commissions and the concerned Returning Officers' releases, Electoral Rolls, Election results and allied publications, internal assessment, surveys, estimates and analysis. Therefore, certain adjustment of data at micro level may have been done to arrive closer to the macro data.
4. Data have been provided on an "As Is" and "As AVAILABLE" basis
5. The colours shown in the maps or diagram and charts of a particular party, alliance or AC are indicative and do not represent them.
6. This publication which includes maps, sheets, graphs and data would be the property under copyright of Datanet only. The user may use these for its internal study, analysis and research purposes. It's public display, re-selling or any commercial uses by the user are not allowed.
7. Datanet has taken due care and caution in compilation and processing of data and allied information, but does not guarantee the accuracy, adequacy or completeness of any information/analysis and will be not responsible for any errors or omissions or for the results obtained from the use of such information/analysis.
8. All the contents for the publication have been culled from various authentic sources and Datanet reasonably believes such sources to be reliable, but does not make any representations, express or implied as to the accuracy or fitness of use of such information. The information or contents of the information/analysis do not constitute advice and should not be relied upon in making (or refraining from making) any decision. Any reliance placed upon the information provided by Datanet is the sole responsibility and strictly at the user's risk.
9. In no event will Datanet be liable for any damages (including, without limitation, damages for loss of business projects, or loss of profits) arising in contract, tort or otherwise from the use of or inability to use any of its contents, or from any action taken (or refrained from being taken) as a result of using the analysis or any of its contents. Datanet its directors, owners, editors, officials, employees, distributor and agents or any associate will not be liable for any errors in the information contained or any consequences arising from the use of the contents of the provided information/analysis.
10. If any provision of these terms and conditions is held invalid or illegal or unenforceable for any reason by any court of competent jurisdiction, such provision shall be severed and the remainder of provisions of the terms and conditions shall continue in full force and effect as if the Term of Use had been executed with the invalid, illegal or unenforceable provision eliminated.
11. If there are any discrepancies in the information provided, please bring it to attention of Datanet for suitable rectification measures.

Buy Online This Complete Book At
Datanet India eBooks Store

www.indiastatpublications.com

or go directly at

[http://www.indiastatpublications.com/
Assembly_factbook/Tamil_Nadu/Thoothukkudi/ Ottapidaram](http://www.indiastatpublications.com/Assembly_factbook/Tamil_Nadu/Thoothukkudi/Ottapidaram)

 **indiastat**elections

