



Tamil Nadu

# Assembly Factbook™

Thoothukkudi Assembly Constituency

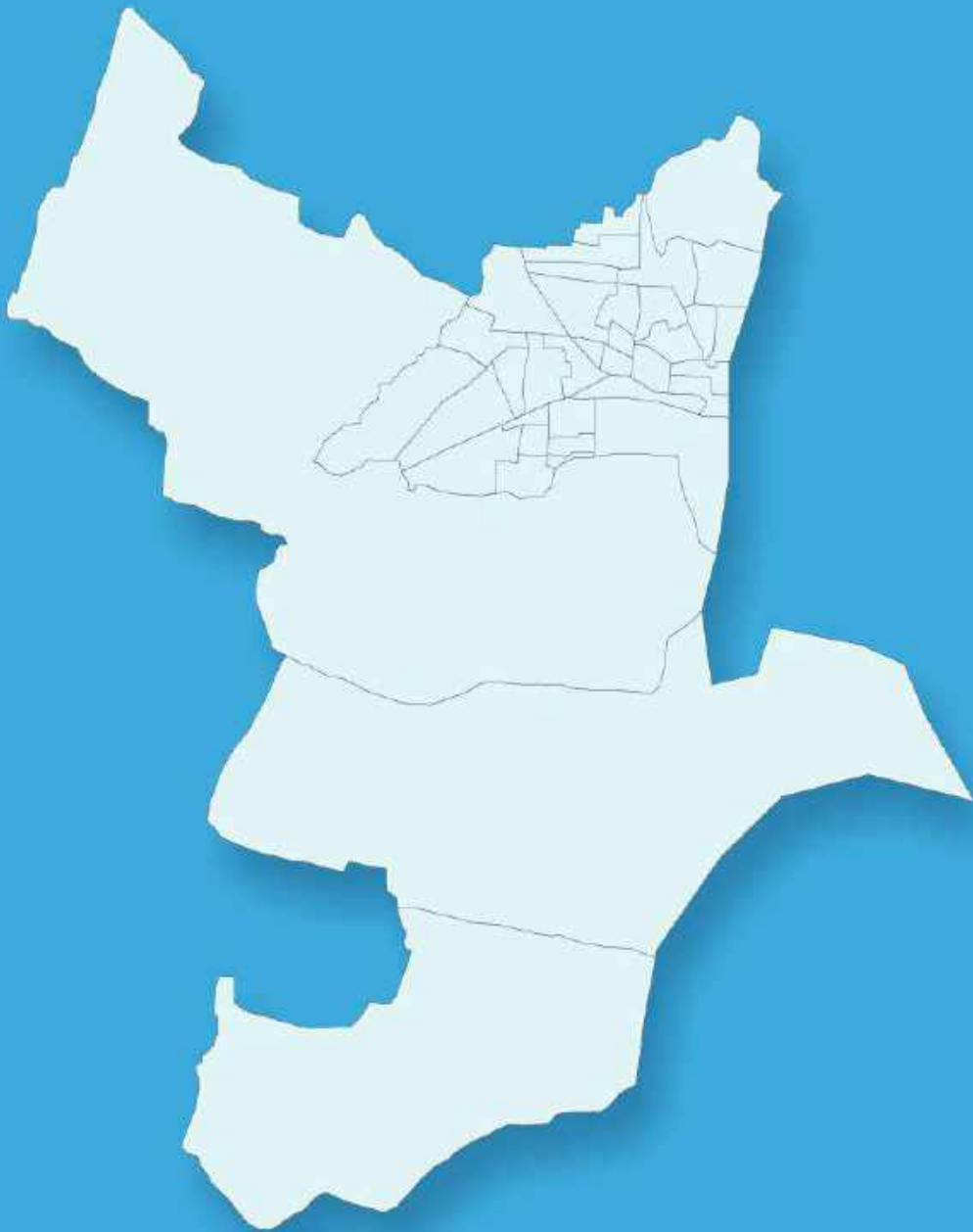


Key Electoral Data of Thoothukkudi  
Assembly Constituency (Vidhan Sabha)

Tamil Nadu

# **Assembly Factbook™**

Thoothukkudi Assembly Constituency



Thoothukkudi Vidhan Sabha

## **Editor & Director**

Dr. R.K. Thukral

## **Research Editor**

Dr. Shafeeq Rahman

## **Compiled, Researched and Published by Datanet India Pvt. Ltd.**

D-100, 1st Floor,

Okhla Industrial Area, Phase-I,  
New Delhi- 110020.

Ph.: 91-11- 43580781-84

Email : support@indiastatpublications.com

Website : www.indiastatelections.com

## **Online Book Store :**

www.indiastatpublications.com

**Report No. :** AFB/TN-214-0125

**ISBN :** 978-93-5313-882-0

**First Edition :** January, 2018

**Eighth Updated Edition :** January, 2025

**Price :** Rs. 11500/-

US\$ 310

**© Datanet India Pvt. Ltd.**

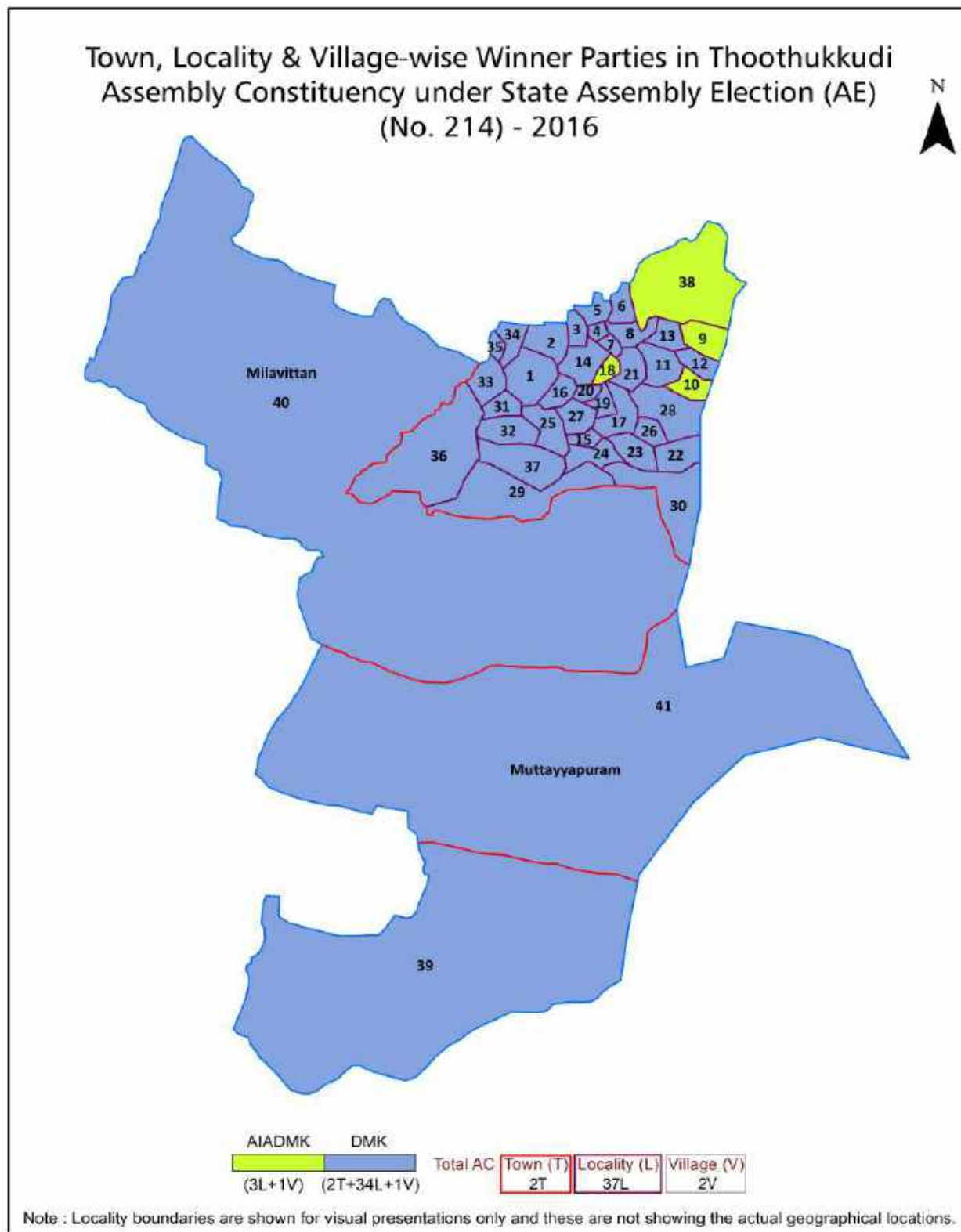
All rights reserved. No part of this book may be reproduced, stored in a retrieval system or transmitted in any form or by any means, mechanical photocopying, photographing, scanning, recording or otherwise without the prior written permission of the publisher. Please refer to Disclaimer at page no. 230 for the use of this publication.

Printed in India

## Contents

No.	Particulars	Page No.
	<b>Introduction</b>	
1	Assembly Constituency - (Vidhan Sabha) at a Glance   Features of Assembly as per Delimitation Commission of India (2008)	1-2
	<b>Location and Political Maps</b>	
2	Location Map   Boundaries of Assembly Constituency - (Vidhan Sabha in District   Boundaries of Assembly Constituency under Parliamentary Constituency - (Lok Sabha)   Town, Locality & Village-wise Winner Parties- 2024, 2021, 2019, 2016, 2014, 2011 and 2009	3-11
	<b>Administrative Setup (2011)</b>	
3	District   Sub-district   Towns   Villages   Inhabited Villages   Uninhabited Villages   Village Panchayat   Intermediate Panchayat	12-14
	<b>Demographics (2011)</b>	
4	Population   Households   Rural/Urban Population   Towns and Villages by Population Size   Sex Ratio (Total & 0-6 Years)   Religious Population   Social Population   Literacy Rate	15-16
	<b>Electoral Features</b>	
5	Important Dates of Last Elections Held   Electors by Gender   Service Electors   Voters   Voters Turnout   Polling Stations & Average Number of Electors per Polling Station   Electors by Age Group   Present Elected Representatives	17-22
	<b>Historical Summary Election Results</b>	
6	Vote Share of Major Parties   Winning Margin (Number & Percentage   Polarity of Parties   Summary Result of Assembly Segment of Parliamentary Elections 2024, 2019, 2014 and 2009   Summary Result of Assembly Elections 2021, 2016 and 2011	23-33
	<b>Polling Station Level Election Results</b>	
7	Name and Number of Polling Station 2024, 2021, 2019, 2016, 2014, 2011 and 2009   Polling Station-wise Electors, Voters & Voters Turnout 2024, 2021, 2019, 2016, 2014, 2011 and 2009   Polling Station wise Elections Results 2024, 2021, 2019, 2016, 2014, 2011 and 2009	34-209
	<b>Share of Assembly Constituency</b>	
8	Share of Assembly Constituency - (Vidhan Sabha) in State, District and Parliamentary Constituency - (Lok Sabha)	210
	<b>Socio-Economic Amenities (2011)</b>	
9	Access to Administrative Units   Agricultural, Manufacturing and Industrial Commodities   Demographic Indicators   Education   Health & Manpower   Drinking Water Supply   Sanitation   Entertainment and Recreations Infrastructure   Power   Food Allocation Distribution and Marketing of Agriculture Commodities Infrastructure   Transport and Road Infrastructure   Communication   Banking and Financial Services   Land Use   Irrigation Source	211-226
10	<b>Abbreviation &amp; Sources</b>	227-229
11	<b>Disclaimer</b>	230

## Location & Political Map



## Administrative Setup

### List of Village Panchayat & Intermediate Panchayat (Block) Name - 2011

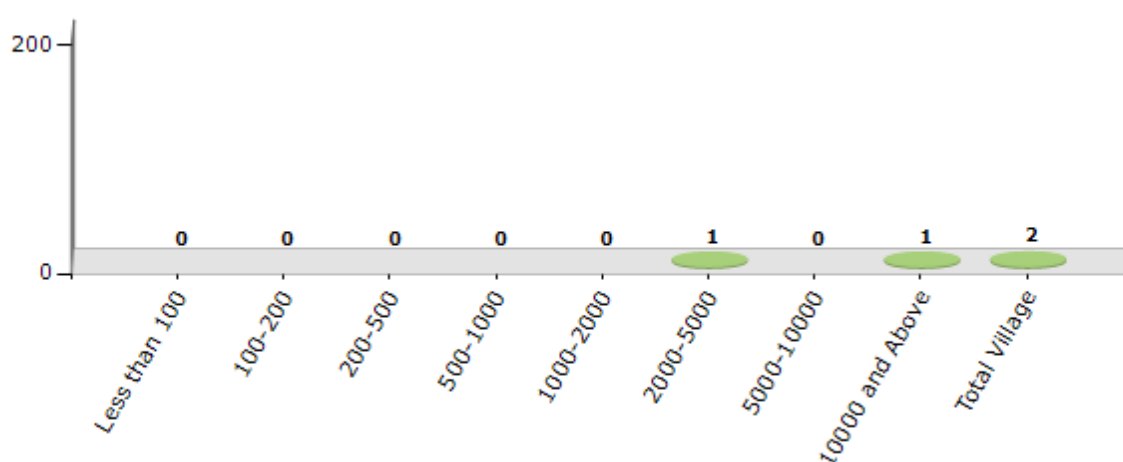
Village Name	Village Panchayat Name	Intermediate Panchayat Name
Mullakadu (Part)	Mullakadu	Thoothukkudi
Thoothukudi	Thoothukudi	Thoothukkudi

## Demographics

### Number of Villages by Population Size - 2011

Less than 100	100-200	200-500	500-1000	1000-2000	2000-5000	5000-10000	10000 and Above	Total Village
0	0	0	0	0	1	0	1	2

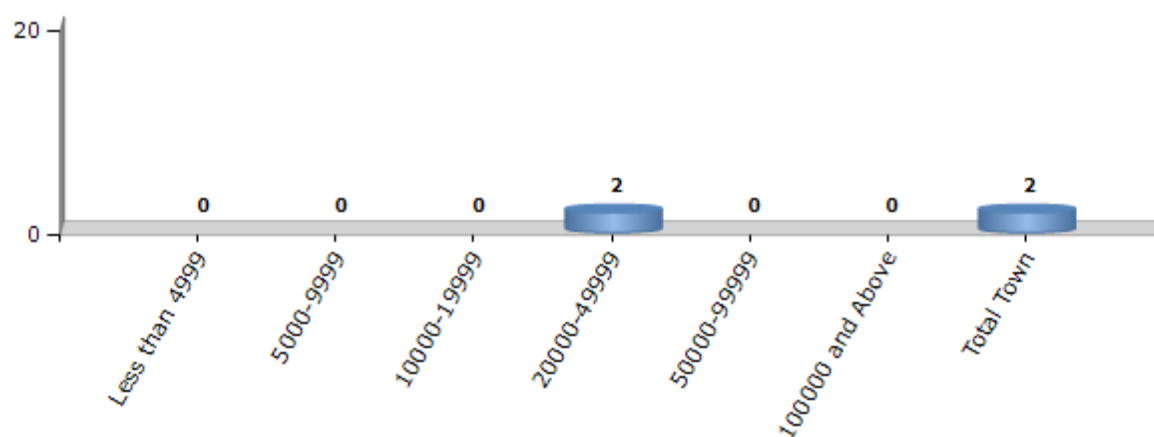
Number of Villages by Population Size - 2011



### Number of Towns by Population Size - 2011

Less than 4999	5000-9999	10000-19999	20000-49999	50000-99999	100000 and Above	Total Town
0	0	0	2	0	0	2

Number of Towns by Population Size - 2011



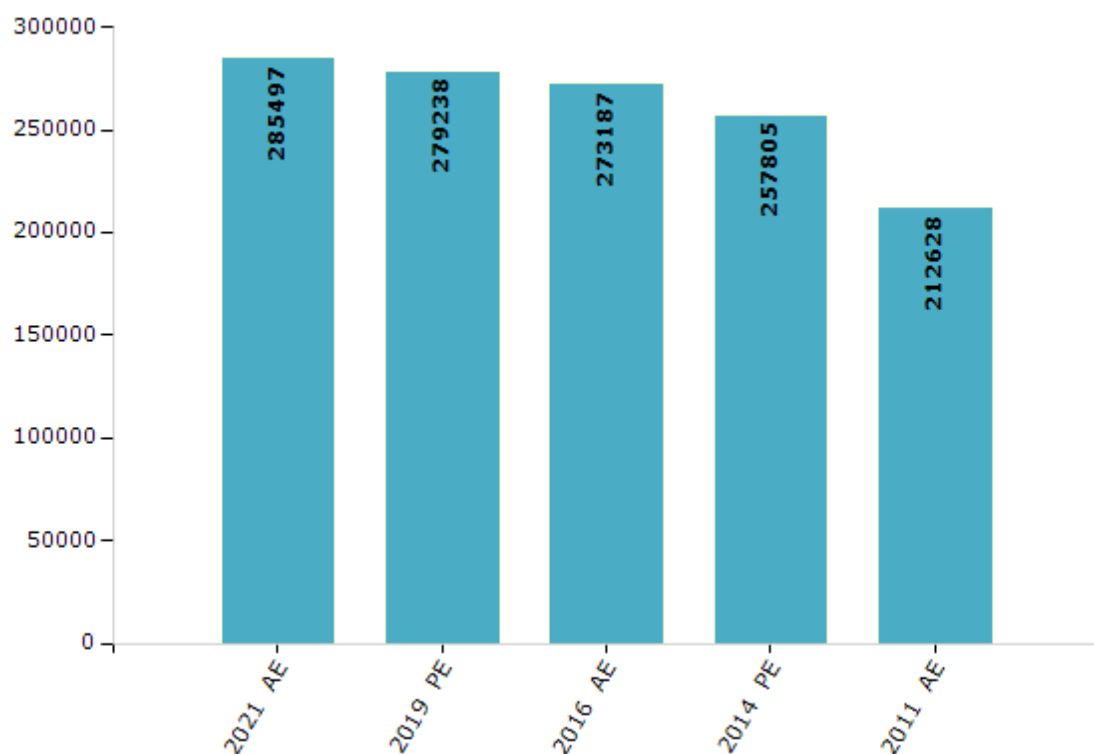


## Electoral Features

### Electors by Male & Female

Year	Male	Female	Others	Total	Year	Male	Female	Others	Total
2021 AE	139542	145901	54	285497	1999 PE	-	-	-	-
2019 PE	137102	142086	50	279238	1996 AE	-	-	-	-
2016 AE	134559	138596	32	273187	1991 AE	-	-	-	-
2014 PE	128273	129531	1	257805	1989 AE	-	-	-	-
2011 AE	106591	106037	-	212628	1984 AE	-	-	-	-
2009 PE	-	-	-	-	1980 AE	-	-	-	-
2006 AE	-	-	-	-	1977 AE	-	-	-	-
2004 PE	-	-	-	-	1971 AE	-	-	-	-
2001 AE	-	-	-	-	1967 AE	-	-	-	-

Number of Electors



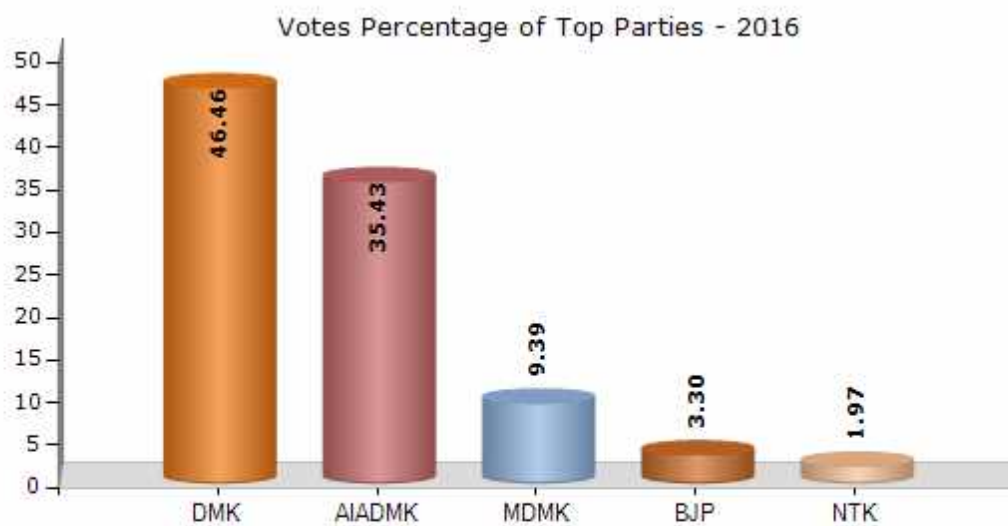
**Note :** AE : Assembly Election, PE : Assembly Segment of Parliamentary Election



## Historical Summary Election Results

### Summary Result of Assembly Election - 2016

Candidate Name	Party	Votes	Votes %
Geetha Jeevan P	DMK	88045	46.46
Chellapandian.S.T.	AIADMK	67137	35.43
Fatima	MDMK	17798	9.39
Kanagaraj.M.R.	BJP	6250	3.3
Maria Judy Hema.P.	NTK	3733	1.97
Chinnadurai.M.	PMK	1069	0.56
Esakki Raja.K.	AIFB	806	0.43
Sivalinga Raja.V.	BSP	439	0.23
Antony Mykel Hemildon	TSC	370	0.2
Anusuya.M.	IND	190	0.1
Lakshmi Narayanan.L.K.	SHS	180	0.09
Moorthy.C.	IND	173	0.09
Alwarsamy Karthikeyan.L.	IND	121	0.06
	NOTA	3177	1.68



## Polling Station Level Election Results

### Number and Name of Polling Stations (PS) (2021)

Number of Polling Stations	Name of Polling Stations	Number of Polling Stations	Name of Polling Stations
1	T.N.D.T.A. Primary School, Meelavitan	14A	BMC Hr. Sec. School, North Building, East side 3rd room, XII 'A' TNHB Colony, Millerpuram
1A	T.N.D.T.A. Primary School, Meelavitan	15	B.M.C. Hr. Sec. School, North Building, East side 4th room, TNHB Colony, Millerpuram
2	T.N.D.T.A. Middle School, North Portion Silverpuram	15A	B.M.C. Hr. Sec. School, North Building, East side 4th room, TNHB Colony, Millerpuram
2A	T.N.D.T.A. Middle School, North Portion Silverpuram	16	B.M.C. Hr. Sec. School, North Building, West Portion, 5th Room East, TNHB Colony, Millerpuram
3	I.C.E. King of Kings Matriculation Hr. Sec. School, Middle Block, South Portion, U.K.G. Class, V.M.S. Nagar, Thoothukudi	17	B.M.C. Hr. Sec. School, North Building, East 5th room, TNHB Colony, Millerpuram
4	I.C.E. King of Kings Matriculation Hr. Sec. School, Administration Block, East Portion, STD-II, V.M.S. Nagar, Thoothukudi	18	BMC Matriculation Hr. Sec. School, GB Block, Main Building, Room No. 21, TNHB Colony, Millerpuram
5	T.N.D.T.A Middle School, North Building West Side Madathur	18A	BMC Matriculation Hr. Sec. School, GB Block, Main Building, Room No. 21, TNHB Colony, Millerpuram
6	T.N.D.T.A. Middle School, East Portion Madathur	19	BMC Matriculation Hr. Sec. School, GB Block, Main Building, Room No. 22, TNHB Colony, Millerpuram
6A	T.N.D.T.A. Middle School, East Portion Madathur	19A	BMC Matriculation Hr. Sec. School, GB Block, Main Building, Room No. 22, TNHB Colony, Millerpuram
7	ICDS centre Madathur	20	BMC Matriculation Hr. Sec. School, GB Block, Main Building, Room No. 24, TNHB Colony, Millerpuram
8	Corporation Community Hall Postal Telegraph Colony 9th Street East Meelavittan	20A	BMC Matriculation Hr. Sec. School, GB Block, Main Building, Room No. 24, TNHB Colony, Millerpuram
8A	Corporation Community Hall Postal Telegraph Colony 9th Street East Meelavittan	21	BMC Matriculation Hr. Sec. School, GB Block, Main Building, Room No. 25, TNHB Colony, Millerpuram
9	Corporation Community Hall, East Portion Postal Telegraph Colony 9th Street East Meelavittan	21A	BMC Matriculation Hr. Sec. School, GB Block, Main Building, Room No. 25, TNHB Colony, Millerpuram
10	Eben English Primary School, East Portion P & T Colony	22	BMC Matriculation Hr. Sec. School, GB Block, Main Building, Room No. 26, TNHB Colony, Millerpuram
10A	Eben English Primary School, East Portion P & T Colony	23	Sakthi Vidyalaya Matriculation School, Main Building West Portion, Kamaraj Nagar 2nd Street, 3rd Mile, Thoothukudi
11	Eben English Primary School, West Portion P & T Colony	24	Sakthi Vidyalaya Matriculation School, Main Building East Portion, Kamaraj Nagar 2nd Street, 3rd Mile, Thoothukudi
11A	Eben English Primary School, West Portion P & T Colony	25	Leo Nursery & Primary School, Main Building, East Portion, P & T Colony 1st Street
12	BMC Hr. Sec. School, North Building, East side 1st room, IX 'B' TNHB Colony, Millerpuram	26	A.M.A. Chinnamani Nadar High School North Wing Main Building Room No.3, Millerpuram
13	B.M.C. Hr. Sec. School, North Building, East side 2nd room, IX 'D' TNHB Colony, Millerpuram	26A	A.M.A. Chinnamani Nadar High School North Wing Main Building Room No.3, Millerpuram
13A	B.M.C. Hr. Sec. School, North Building, East side 2nd room, IX 'D' TNHB Colony, Millerpuram	27	St. Marys Boys Hr.sec.school, Main building, 3rd room from east, Millerpuram
14	BMC Hr. Sec. School, North Building, East side 3rd room, XII 'A' TNHB Colony, Millerpuram	27A	St. Marys Boys Hr.sec.school, Main building, 3rd room from east, Millerpuram

Contd....

## Polling Station Level Election Results

### Polling Station-wise Votes Secured by Overall Top Five Parties in Thoothukkudi Assembly in Assembly Election (AE) under Thoothukkudi Parliamentary Constituency in Tamil Nadu (2021)

Number of Polling Station	Winner - P.Geetha Jeevan (DMK)	Runner-up - Sdr Vijayaseelan (AIADMK)	3rd - V.Velraj (NTK)	4th - N.Sundar (MNM)	5th - U.Chandran (DMDK)	NOTA	Other	Total Votes Secured
23	281	81	85	27	181	7	21	683
24	421	99	98	52	96	5	28	799
25	219	81	92	13	24	5	22	456
26	192	65	35	19	20	5	14	350
26A	205	66	22	26	11	4	11	345
27	195	95	102	24	6	0	13	435
27A	175	96	67	16	6	1	21	382
28	181	82	79	20	27	4	22	415
28A	185	85	55	23	17	2	27	394
29	168	80	60	11	15	3	13	350
29A	192	84	30	25	15	3	21	370
30A	194	102	35	18	16	2	19	386
30	169	84	67	26	25	1	22	394
31	166	59	61	27	17	1	10	341
31A	162	70	39	22	13	2	13	321
32	183	108	88	19	19	7	14	438
32A	170	120	42	18	11	1	15	377
33	210	78	57	19	0	7	12	383
33A	208	75	29	20	1	2	10	345
34	138	99	80	27	14	2	22	382
34A	158	115	43	22	9	0	21	368
35	142	97	50	20	17	3	14	343
35A	139	98	31	19	16	3	8	314
36	191	64	59	29	22	5	14	384
36A	165	59	31	30	18	3	17	323
37	296	163	97	31	14	2	45	648
38	266	135	70	46	9	4	21	551
39	166	69	53	19	9	3	19	338
39A	159	65	26	20	4	3	14	291
40	300	151	55	50	10	6	45	617
41	156	63	35	22	2	3	13	294
42	165	117	68	15	27	3	8	403
42A	162	133	37	21	25	4	30	412
43	283	166	106	38	15	1	20	629
44	296	159	88	31	18	8	22	622

Contd....

## Polling Station Level Election Results

**Winner, Runner-up and 3rd Party Position & Winning Margin According to Polling Stations in Thoothukkudi Assembly in Assembly Election (AE) under Thoothukkudi Parliamentary Constituency in Tamil Nadu (2021)**

Polling Station Number	Winner Party	Winner Votes (%)	Runner-up Party	Runner-up Votes (%)	Winning Margin Votes (%)	Third Party	Third Party Votes (%)	Other Votes (%)
45	DMK	224 (39.51)	AIADMK	143 (25.22)	81 (14.29)	NTK	124 (21.87)	76 (13.4)
46	DMK	361 (50.42)	AIADMK	175 (24.44)	186 (25.98)	NTK	98 (13.69)	82 (11.45)
47	DMK	218 (40.9)	AIADMK	142 (26.64)	76 (14.26)	NTK	96 (18.01)	77 (14.45)
48	DMK	173 (38.27)	AIADMK	124 (27.43)	49 (10.84)	NTK	74 (16.37)	81 (17.92)
49	DMK	207 (36.96)	AIADMK	149 (26.61)	58 (10.35)	NTK	75 (13.39)	129 (23.04)
50	DMK	297 (51.3)	AIADMK	143 (24.7)	154 (26.6)	NTK	73 (12.61)	66 (11.4)
51	DMK	218 (51.17)	AIADMK	86 (20.19)	132 (30.98)	NTK	56 (13.15)	66 (15.49)
51A	DMK	186 (51.38)	AIADMK	89 (24.59)	97 (26.79)	NTK	34 (9.39)	53 (14.64)
52	DMK	288 (54.55)	AIADMK	120 (22.73)	168 (31.82)	NTK	63 (11.93)	57 (10.8)
53	DMK	168 (46.03)	AIADMK	82 (22.47)	86 (23.56)	NTK	60 (16.44)	55 (15.07)
53A	DMK	183 (53.04)	AIADMK	69 (20)	114 (33.04)	MNM	35 (10.14)	58 (16.81)
54	DMK	194 (49.87)	AIADMK	113 (29.05)	81 (20.82)	NTK	40 (10.28)	42 (10.8)
54A	DMK	155 (45.86)	AIADMK	109 (32.25)	46 (13.61)	NTK	22 (6.51)	52 (15.38)
55	DMK	167 (46.13)	AIADMK	94 (25.97)	73 (20.16)	NTK	49 (13.54)	52 (14.36)
55A	DMK	149 (46.86)	AIADMK	91 (28.62)	58 (18.24)	MNM	33 (10.38)	45 (14.15)
56	DMK	269 (51.24)	AIADMK	131 (24.95)	138 (26.29)	NTK	58 (11.05)	67 (12.76)
57	DMK	286 (48.72)	AIADMK	138 (23.51)	148 (25.21)	NTK	84 (14.31)	79 (13.46)
58	DMK	198 (60.92)	AIADMK	69 (21.23)	129 (39.69)	NTK	19 (5.85)	39 (12)
59	DMK	202 (45.7)	AIADMK	106 (23.98)	96 (21.72)	NTK	79 (17.87)	55 (12.44)
59A	DMK	191 (45.26)	AIADMK	133 (31.52)	58 (13.74)	NTK	48 (11.37)	50 (11.85)
60	DMK	138 (42.07)	AIADMK	83 (25.3)	55 (16.77)	NTK	66 (20.12)	41 (12.5)
60A	DMK	191 (51.34)	AIADMK	106 (28.49)	85 (22.85)	NTK	39 (10.48)	36 (9.68)
61	DMK	267 (44.65)	AIADMK	179 (29.93)	88 (14.72)	NTK	80 (13.38)	72 (12.04)
62	DMK	302 (49.59)	AIADMK	161 (26.44)	141 (23.15)	NTK	67 (11)	79 (12.97)
63	DMK	261 (58.65)	AIADMK	90 (20.22)	171 (38.43)	NTK	57 (12.81)	37 (8.31)
63A	DMK	257 (59.77)	AIADMK	109 (25.35)	148 (34.42)	NTK	21 (4.88)	43 (10)
64	DMK	256 (41.09)	AIADMK	187 (30.02)	69 (11.07)	NTK	93 (14.93)	87 (13.96)
65	DMK	160 (39.41)	AIADMK	127 (31.28)	33 (8.13)	NTK	63 (15.52)	56 (13.79)
65A	AIADMK	159 (38.41)	DMK	143 (34.54)	16 (3.87)	NTK	55 (13.29)	57 (13.77)
66	DMK	202 (51.66)	NTK	77 (19.69)	125 (31.97)	AIADMK	71 (18.16)	41 (10.49)
66A	DMK	217 (56.66)	AIADMK	82 (21.41)	135 (35.25)	NTK	46 (12.01)	38 (9.92)
67	DMK	328 (48.52)	AIADMK	168 (24.85)	160 (23.67)	NTK	125 (18.49)	55 (8.14)
68	DMK	142 (36.22)	NTK	106 (27.04)	36 (9.18)	AIADMK	99 (25.26)	45 (11.48)
68A	DMK	143 (39.72)	AIADMK	115 (31.94)	28 (7.78)	NTK	63 (17.5)	39 (10.83)
69	DMK	141 (40.87)	NTK	86 (24.93)	55 (15.94)	AIADMK	77 (22.32)	41 (11.88)

Contd....

## Socio-Economic Amenities - Rural

### Access to Education Facilities

Particulars	Number of Villages (% of Population)				
	Available	Not Available	If Not Available (Distance of Nearest Facility)		
			A	B	C
Govt. Primary School	2 (100)	0 (0)	0 (0)	0 (0)	0 (0)
Private Primary School	2 (100)	0 (0)	0 (0)	0 (0)	0 (0)
Govt. Middle School	1 (13)	1 (87)	0 (0)	0 (0)	0 (0)
Private Middle School	2 (100)	0 (0)	0 (0)	0 (0)	0 (0)
Govt. Secondary School	0 (0)	2 (100)	0 (0)	0 (0)	0 (0)
Private Secondary School	0 (0)	2 (100)	2 (100)	0 (0)	0 (0)
Govt. Senior Secondary School	0 (0)	2 (100)	0 (0)	0 (0)	0 (0)
Private Senior Secondary School	0 (0)	2 (100)	2 (100)	0 (0)	0 (0)
Govt. Arts and Science Degree College	0 (0)	2 (100)	0 (0)	0 (0)	0 (0)
Private Arts and Science Degree College	0 (0)	2 (100)	0 (0)	2 (100)	0 (0)
Govt. Engineering College	0 (0)	2 (100)	0 (0)	1 (13)	0 (0)
Private Engineering College	0 (0)	2 (100)	0 (0)	0 (0)	1 (87)
Govt. Medicine College	0 (0)	2 (100)	0 (0)	1 (13)	0 (0)
Private Medicine College	0 (0)	2 (100)	0 (0)	1 (87)	0 (0)
Govt. Management Institute	0 (0)	2 (100)	0 (0)	1 (13)	0 (0)
Private Management Institute	0 (0)	2 (100)	0 (0)	1 (87)	0 (0)
Govt. Polytechnic	0 (0)	2 (100)	0 (0)	1 (87)	0 (0)
Private Polytechnic	0 (0)	2 (100)	0 (0)	1 (13)	0 (0)
Govt. Vocational Training School/ITI	0 (0)	2 (100)	0 (0)	0 (0)	1 (87)
Private Vocational Training School/ITI	0 (0)	2 (100)	0 (0)	0 (0)	1 (13)
Govt. Non Formal Training Centre	2 (100)	0 (0)	0 (0)	0 (0)	0 (0)
Private Non Formal Training Centre	0 (0)	2 (100)	0 (0)	0 (0)	0 (0)
Govt. School For Disabled	0 (0)	2 (100)	0 (0)	1 (87)	0 (0)
Private School For Disabled	0 (0)	2 (100)	0 (0)	1 (13)	0 (0)
Government Others	0 (0)	2 (100)	0 (0)	0 (0)	0 (0)
Private Others	0 (0)	2 (100)	0 (0)	0 (0)	0 (0)

Note : Distance A : Less than 5 km; B : Between 5-10 km; C : 10+ km.; Source : Data Analysis is based on 2011 Census.

## DISCLAIMER

The Terms of Use and Disclaimer of Datanet India Private Limited (hereinafter referred to as "Datanet") for use of this analysis report of **Thoothukkudi Assembly Constituency (Thoothukkudi Vidhan Sabha)** :-

1. **Assembly Factbook™** is a Registered Trade Mark owned by Datanet.
2. All the maps are sketched and graphical representation only and have not been drawn to the scale and also not to represent the actual geographical area or boundary of the unit.
3. The data for the aforesaid analysis is based on authentic sources and has been culled from the various publications of Census, CSO and NSSO for district and block level data, various central and state government departments, Central & State Elections Commissions and the concerned Returning Officers' releases, Electoral Rolls, Election results and allied publications, internal assessment, surveys, estimates and analysis. Therefore, certain adjustment of data at micro level may have been done to arrive closer to the macro data.
4. Data have been provided on an "As Is" and "As AVAILABLE" basis
5. The colours shown in the maps or diagram and charts of a particular party, alliance or AC are indicative and do not represent them.
6. This publication which includes maps, sheets, graphs and data would be the property under copyright of Datanet only. The user may use these for its internal study, analysis and research purposes. It's public display, re-selling or any commercial uses by the user are not allowed.
7. Datanet has taken due care and caution in compilation and processing of data and allied information, but does not guarantee the accuracy, adequacy or completeness of any information/analysis and will be not responsible for any errors or omissions or for the results obtained from the use of such information/analysis.
8. All the contents for the publication have been culled from various authentic sources and Datanet reasonably believes such sources to be reliable, but does not make any representations, express or implied as to the accuracy or fitness of use of such information. The information or contents of the information/analysis do not constitute advice and should not be relied upon in making (or refraining from making) any decision. Any reliance placed upon the information provided by Datanet is the sole responsibility and strictly at the user's risk.
9. In no event will Datanet be liable for any damages (including, without limitation, damages for loss of business projects, or loss of profits) arising in contract, tort or otherwise from the use of or inability to use any of its contents, or from any action taken (or refrained from being taken) as a result of using the analysis or any of its contents. Datanet its directors, owners, editors, officials, employees, distributor and agents or any associate will not be liable for any errors in the information contained or any consequences arising from the use of the contents of the provided information/analysis.
10. If any provision of these terms and conditions is held invalid or illegal or unenforceable for any reason by any court of competent jurisdiction, such provision shall be severed and the remainder of provisions of the terms and conditions shall continue in full force and effect as if the Term of Use had been executed with the invalid, illegal or unenforceable provision eliminated.
11. If there are any discrepancies in the information provided, please bring it to attention of Datanet for suitable rectification measures.

**Buy Online This Complete Book At**  
**Datanet India eBooks Store**

[www.indiastatpublications.com](http://www.indiastatpublications.com)

or go directly at

[http://www.indiastatpublications.com/  
Assembly\\_factbook/Tamil\\_Nadu/Thoothukkudi/Thoothukkudi](http://www.indiastatpublications.com/Assembly_factbook/Tamil_Nadu/Thoothukkudi/Thoothukkudi)



 **india**stat**elections**

