



Tamil Nadu

Assembly Factbook™

Gandarvakottai Assembly Constituency



Key Electoral Data of Gandarvakottai
Assembly Constituency (Vidhan Sabha)



indiastatpublications

Tamil Nadu

Assembly Factbook™

Gandarvakottai Assembly Constituency



Gandarvakottai Vidhan Sabha

Editor & Director

Dr. R.K. Thukral

Research Editor

Dr. Shafeeq Rahman

Compiled, Researched and Published by Datanet India Pvt. Ltd.

D-100, 1st Floor,

Okhla Industrial Area, Phase-I,
New Delhi- 110020.

Ph.: 91-11- 43580781-84

Email : support@indiastatpublications.com

Website : www.indiastatelections.com

Online Book Store :

www.indiastatpublications.com

Report No. : AFB/TN-178-0125

ISBN : 978-93-5313-744-1

First Edition : January, 2018

Eighth Updated Edition : January, 2025

Price : Rs. 11500/-

US\$ 310

© Datanet India Pvt. Ltd.

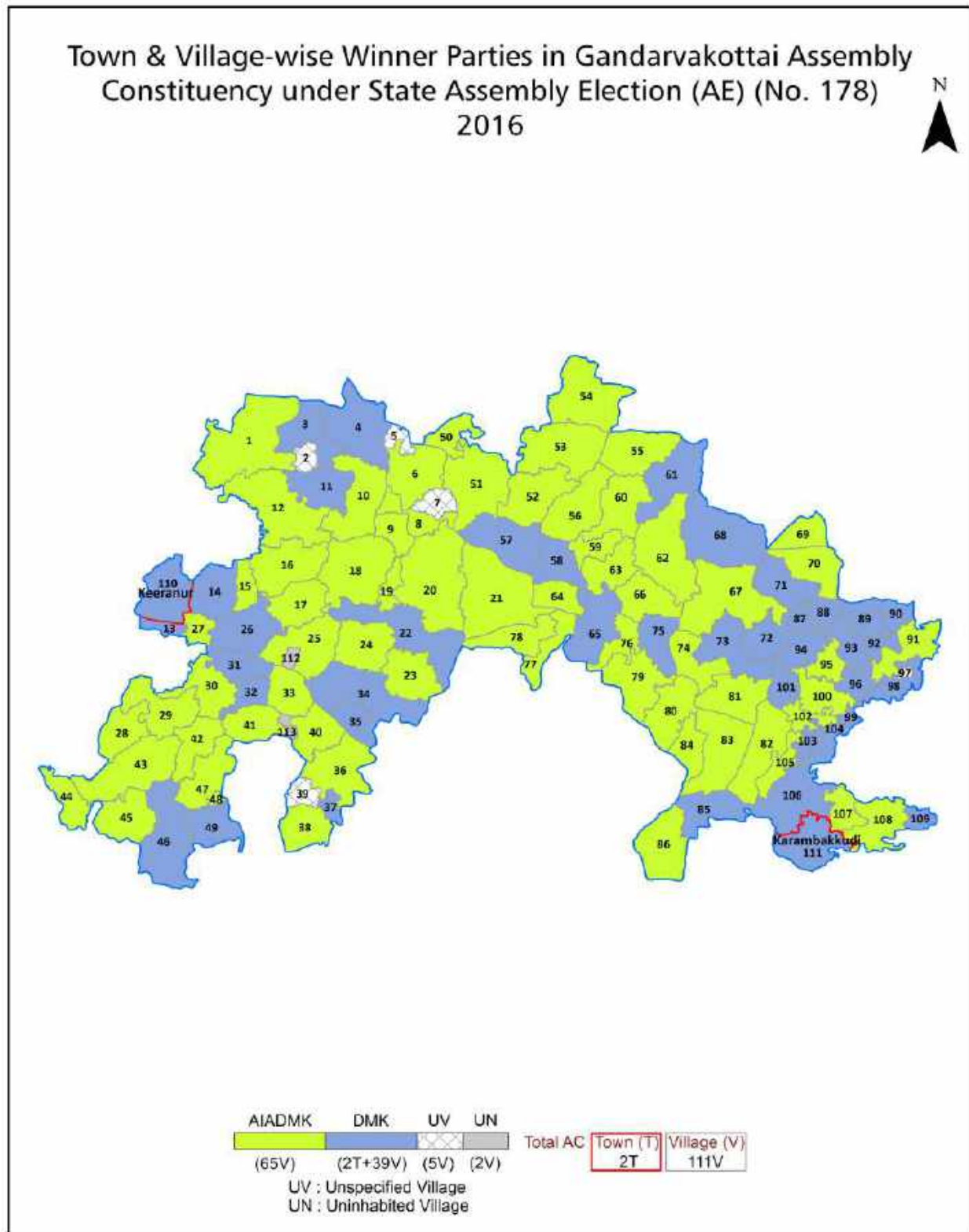
All rights reserved. No part of this book may be reproduced, stored in a retrieval system or transmitted in any form or by any means, mechanical photocopying, photographing, scanning, recording or otherwise without the prior written permission of the publisher. Please refer to Disclaimer at page no. 201 for the use of this publication.

Printed in India

Contents

No.	Particulars	Page No.
	Introduction	
1	Assembly Constituency - (Vidhan Sabha) at a Glance Features of Assembly as per Delimitation Commission of India (2008)	1-2
	Location and Political Maps	
2	Location Map Boundaries of Assembly Constituency - (Vidhan Sabha) in District Boundaries of Assembly Constituency under Parliamentary Constituency - (Lok Sabha) Town & Village-wise Winner Parties- 2024, 2021, 2019, 2016, 2014, 2011 and 2009	3-11
	Administrative Setup (2011)	
3	District Sub-district Towns Villages Inhabited Villages Uninhabited Villages Village Panchayat Intermediate Panchayat	12-18
	Demographics (2011)	
4	Population Households Rural/Urban Population Towns and Villages by Population Size Sex Ratio (Total & 0-6 Years) Religious Population Social Population Literacy Rate	19-20
	Electoral Features	
5	Important Dates of Last Elections Held Electors by Gender Service Electors Voters Voters Turnout Polling Stations & Average Number of Electors per Polling Station Electors by Age Group Present Elected Representatives	21-26
	Historical Summary Election Results	
6	Vote Share of Major Parties Winning Margin (Number & Percentage) Polarity of Parties Summary Result of Assembly Segment of Parliamentary Elections 2024, 2019, 2014 and 2009 Summary Result of Assembly Elections 2021, 2016 and 2011	27-36
	Polling Station Level Election Results	
7	Name and Number of Polling Station 2024, 2021, 2019, 2016, 2014, 2011 and 2009 Polling Station-wise Electors, Voters & Voters Turnout 2024, 2021, 2019, 2016, 2014, 2011 and 2009 Polling Station wise Elections Results 2024, 2021, 2019, 2016, 2014, 2011 and 2009	37-180
	Share of Assembly Constituency	
8	Share of Assembly Constituency - (Vidhan Sabha) in State, District and Parliamentary Constituency - (Lok Sabha)	181
	Socio-Economic Amenities (2011)	
9	Access to Administrative Units Agricultural, Manufacturing and Industrial Commodities Demographic Indicators Education Health & Manpower Drinking Water Supply Sanitation Entertainment and Recreations Infrastructure Power Food Allocation Distribution and Marketing of Agriculture Commodities Infrastructure Transport and Road Infrastructure Communication Banking and Financial Services Land Use Irrigation Source	182-197
10	Abbreviation & Sources	198-200
11	Disclaimer	201

Location & Political Map



Administrative Setup

List of Village Panchayat & Intermediate Panchayat (Block) Name - 2011

Village Name	Village Panchayat Name	Intermediate Panchayat Name
Ambukovil	Ambukovil	Karambakkudi
Ammachattiram	Ammachattiram	Annavasal
Andakkulam	Andakkulam, Periyathambiudayanpatti	Kunnandarkovil
Andanur	Andanur	Gandarvakkottai
Aravampatti	Aravampatti	Gandarvakkottai
Ariyanipatti	Ariyanipatti	Gandarvakkottai
Athangaraividuthy	Athangaraividuthy	Gandarvakkottai
Bhanduvakkottai	Bhanduvakkottai	Karambakkudi
Birahadambalpuram	Pallathupatti	Kunnandarkovil
Chettipatti	Chettipatti	Kunnandarkovil
Irumbali	Irumbali	Annavasal
Kallaakottai	Kallakottai	Gandarvakkottai
Kallumadai	Pappapatti	Karambakkudi
Kannangudi	Kannangudi	Kunnandarkovil
Karumbaviduthy	Karumbaviduthy	Karambakkudi
Kattukottaipatti	Sengalur	Kunnandarkovil
Kattunaval	Kattunaval, Akachipatty	Gandarvakkottai
Keeranur	Pallathupatti	Kunnandarkovil
Kilangadu	K.Mudalipatti	Karambakkudi
Killanur	Killanur	Kunnandarkovil
Killukottai	Killukottai	Kunnandarkovil
Killukulavoipatti	Killukulavoipatti	Kunnandarkovil
Kirathur	Kirathur	Karambakkudi
Komapuram	Komapuram	Gandarvakkottai
Kovilur	Gandharvakottai	Gandarvakkottai
Kulanthiranpatti	Kulanthiranpatti	Karambakkudi
Kulathur	Kulathur	Gandarvakkottai
Kunnandarkovil	Vathanakottai	Kunnandarkovil
Kurumpundi	Kurumpundi	Gandarvakkottai

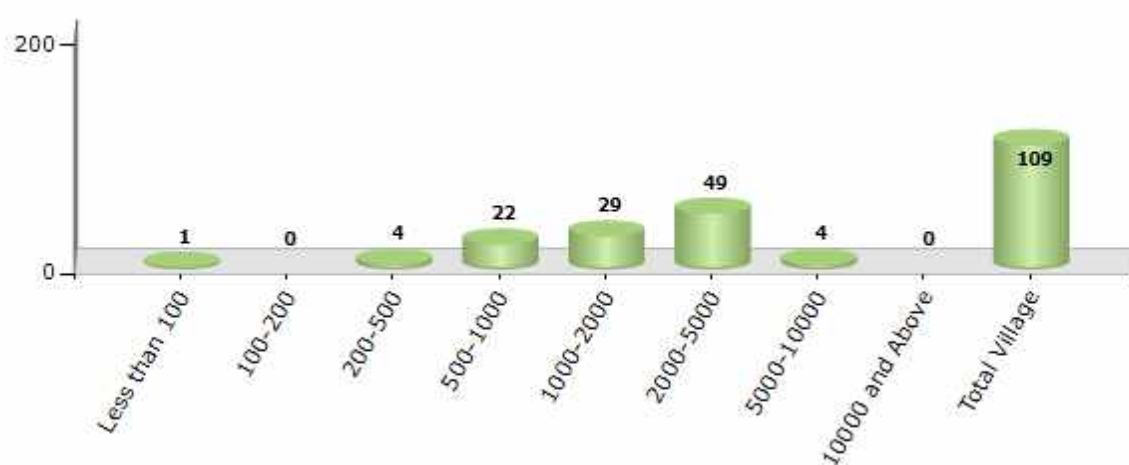
Contd....

Demographics

Number of Villages by Population Size - 2011

Less than 100	100-200	200-500	500-1000	1000-2000	2000-5000	5000-10000	10000 and Above	Total Village
1	0	4	22	29	49	4	0	109

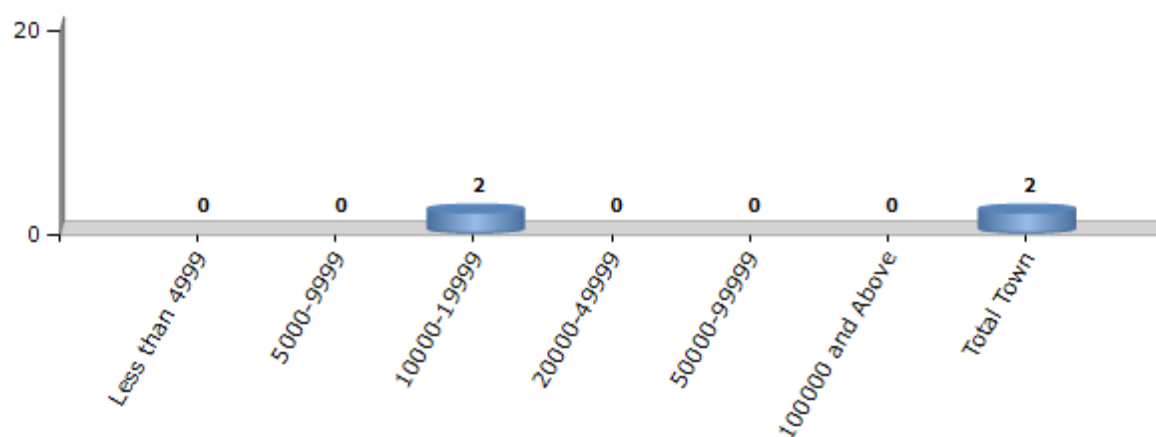
Number of Villages by Population Size - 2011



Number of Towns by Population Size - 2011

Less than 4999	5000-9999	10000-19999	20000-49999	50000-99999	100000 and Above	Total Town
0	0	2	0	0	0	2

Number of Towns by Population Size - 2011

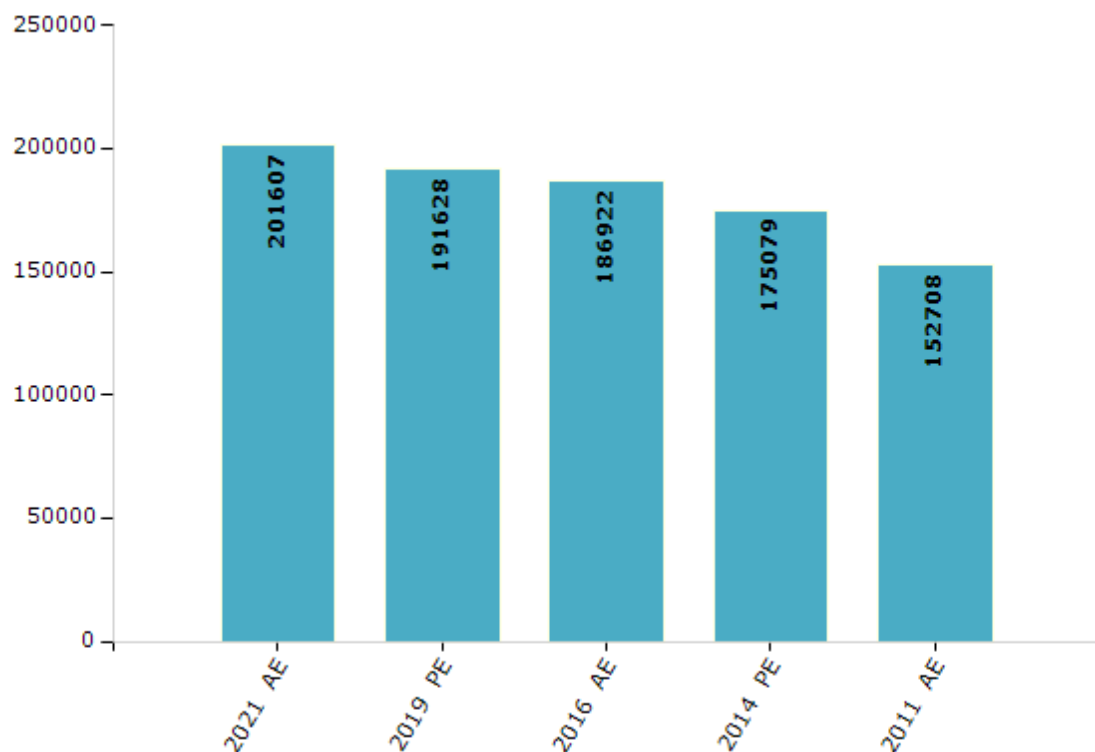


Electoral Features

Electors by Male & Female

Year	Male	Female	Others	Total	Year	Male	Female	Others	Total
2021 AE	101112	100476	19	201607	1999 PE	-	-	-	-
2019 PE	97034	94581	13	191628	1996 AE	-	-	-	-
2016 AE	94865	92050	7	186922	1991 AE	-	-	-	-
2014 PE	89788	85285	6	175079	1989 AE	-	-	-	-
2011 AE	78556	74152	-	152708	1984 AE	-	-	-	-
2009 PE	-	-	-	-	1980 AE	-	-	-	-
2006 AE	-	-	-	-	1977 AE	-	-	-	-
2004 PE	-	-	-	-	1971 AE	-	-	-	-
2001 AE	-	-	-	-	1967 AE	-	-	-	-

Number of Electors

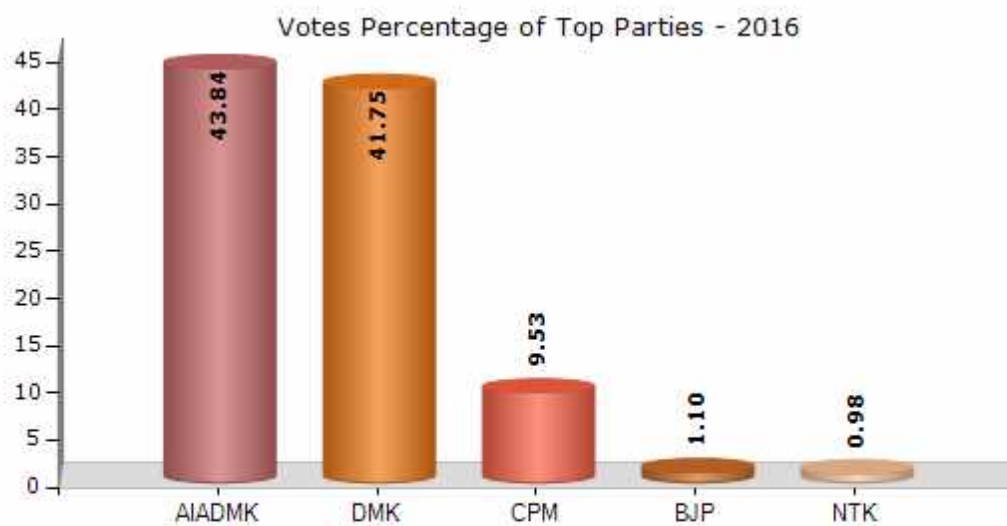


Note : AE : Assembly Election, PE : Assembly Segment of Parliamentary Election

Historical Summary Election Results

Summary Result of Assembly Election - 2016

Candidate Name	Party	Votes	Votes %
Arumugam.B	AIADMK	64043	43.84
Anbarasan.K	DMK	60996	41.75
M.Chinnadurai	CPM	13918	9.53
Puratchikavidhasan @ Palaniyappan.M	BJP	1600	1.1
C.Mohanraj	NTK	1432	0.98
Chandrasekaran.C	IND	558	0.38
Palanimanickam.M	PMK	530	0.36
Veeramuthu.B	IND	514	0.35
Vanitha.R	CPI(ML)(L)	465	0.32
Thavamoorthy.T	BSP	284	0.19
Sathiyamoorthy.N	YSP	194	0.13
	NOTA	1556	1.07



Polling Station Level Election Results

Number and Name of Polling Stations (PS) (2021)

Number of Polling Stations	Name of Polling Stations	Number of Polling Stations	Name of Polling Stations
1	Panchayat Union Elementary School, New R C C Building, West Building Vennamuthupatti 622504	18	Panchayat Union Elementary School Terraced Building West Portion Odugampatti 622502
2	Panchayat Union Elementary School, Tilled Building, East Building Vennamuthupatti 622504	19	Government High School, Terraced Building Odugampatti 622502
3	Panchayat Union Middle School New R.C.C. Building Kannagudi 622504	20	Panchayat Union Middle School Tilled Building East Side Udayalipatti 622502
3A	Panchayat Union Middle School New R.C.C. Building Kannagudi 622504	21	Panchayat Union Middle School, New R C C Building, Sothorn Side Udayalipatti 622502
4	Panchayat Union Elementary School New Rcc Building, North Facing, Melapatti. 622502 Melapatti 622502	22	Panchayat Union Middle School Tiled Building Rakkathampatti 622502
5	Panchayat Union Elementary School New Building, East Side, West Facing, South Portion Melapatti 622502	23	Panchayat Union Elementary School Ulagankathanpatti 622502
6	Panchayat Union Elementary School New Rcc Building, West Side, East Facing, Sengalur 622502 Sengalur 622502	23A	Panchayat Union Elementary School Ulagankathanpatti 622502
6A	Panchayat Union Elementary School New Rcc Building, West Side, East Facing, Sengalur 622502 Sengalur 622502	24	Panchayat Union Middle School, New Terraced Building Koppampatty 622203
7	Panchayat Union Elementary School, New R C C Building, North Side, North Facing, Killukkottai 622502 Killukkottai 622502	25	Government High School, Themmavur Themmavur 622203
8	Panchayat Union Elementary School, Tiled Building, South Side, South Facing, Killukkottai 622502 Killukkottai 622502	25A	Government High School, Themmavur Themmavur 622203
9	Panchayat Union Elementary School Terraced Building, North Side, South Facing, Malaiyadiatti 622502 Malaiyadiatti 622502	26	Panchayat Union Elementary School, New Terraced Building, South Side, East Facing, North Portion Themmavur - 622203
9A	Panchayat Union Elementary School Terraced Building, North Side, South Facing, Malaiyadiatti 622502 Malaiyadiatti 622502	27	Panchayat Union Elementary School, South Facing, West Portion Karadivayal - 622203
10	Panchayat Union Elementary School Keelaiyur 622502	28	Panchayat Union Middle School New Building, North Building, East Facing, I - Iii Standard Kunnandarkoil 622502
10A	Panchayat Union Elementary School Keelaiyur 622502	29	Panchayat Union Middle School Ssa Building, South Portion, East Facing, Viii Standard Kunnandarkoil 622502
11	Panchayat Union Elementary School Tiled Building Visalur 622502	30	R.C. Aided Elementary School, North Side, East Facing Nanjur 622502
12	Panchayat Union Elementary School, R C C Building , West Side Puliur 622504	31	R.C. Aided Elementary School, South Side, East Facing Nanjur 622502
13	Panchayat Union Elementary School, East Side, South Facing, West Portion Puliur 622504	32	Panchayat Union Elementary School, South Side, North Facing, Maruthur 622502 Maruthur 622502
14	Panchayat Union Elementary School, Rcc Building , West Side, East Face, North Portion Puliur 622504	33	Panchayat Union Elementary School R.C.C. Building Krishnaparapatti 622502
15	Panchayat Union Elementary School, Rcc Building , West Side, East Facing, South Portion Puliur 622504	34	Panchayat Union Middle School, New R C C Building, South Side Pallathupatti 622502
16	Panchayat Union Middle School New R.C.C Building Valiyampatti 622502	34A	Panchayat Union Middle School, New R C C Building, South Side Pallathupatti 622502
17	Panchayat Union Elementary School Konguthirayanpatti 622502	35	Panchayat Union Middle School Tilled Building, North Side Pallathupatti 622502

Contd....

Polling Station Level Election Results

Polling Station-wise Votes Secured by Overall Top Five Parties in Gandarvakottai Assembly in Assembly Election (AE) under Tiruchirappalli Parliamentary Constituency in Tamil Nadu (2021)

Number of Polling Station	Winner - M. Chinnadurai (CPI(M))	Runner-up - S. Jayabharathi (AIADMK)	3rd - P.Lenin (AMMKMNKZ)	4th - M. Ramila (NTK)	5th - P. Asaithambi (CPI(ML) (L))	NOTA	Other	Total Votes Secured
30	309	217	24	74	1	5	11	641
31	103	279	10	61	4	2	3	462
32	286	151	27	59	3	2	5	533
33	263	291	19	80	2	9	10	674
34	191	115	39	85	1	4	10	445
34A	223	136	34	69	3	12	13	490
35	309	140	23	82	3	13	15	585
36	153	108	9	56	0	2	4	332
36A	149	133	8	33	2	6	9	340
37	252	233	15	81	1	6	12	600
38	270	200	41	45	0	3	6	565
39	179	178	15	42	1	4	4	423
39A	177	214	11	20	3	7	5	437
40	278	145	23	40	2	5	18	511
41	257	203	73	65	3	11	14	626
42	326	211	42	76	2	6	20	683
43	428	196	20	50	2	4	9	709
44	299	186	53	51	3	6	22	620
45	396	138	52	77	0	3	27	693
46	382	283	13	76	3	9	12	778
47	348	264	10	69	0	9	13	713
48	434	267	17	57	5	12	9	801
49	345	110	49	54	2	11	10	581
50	292	335	57	40	4	10	11	749
51	249	182	13	58	5	6	13	526
52	214	301	6	64	11	2	8	606
53	235	238	101	67	4	6	6	657
54	373	172	47	38	4	5	10	649
55	396	217	15	45	1	9	11	694
56	115	195	37	66	1	1	3	418
56A	158	192	23	28	2	4	3	410
57	361	63	22	40	0	4	6	496
58	393	53	30	36	0	1	10	523
59	361	262	57	48	4	5	11	748
60	344	340	54	71	2	7	8	826

Contd....

Polling Station Level Election Results

Winner, Runner-up and 3rd Party Position & Winning Margin According to Polling Stations in Gandarvakottai Assembly in Assembly Election (AE) under Tiruchirappalli Parliamentary Constituency in Tamil Nadu (2021)

Polling Station Number	Winner Party	Winner Votes (%)	Runner-up Party	Runner-up Votes (%)	Winning Margin Votes (%)	Third Party	Third Party Votes (%)	Other Votes (%)
61	CPI(M)	517 (62.82)	AIADMK	213 (25.88)	304 (36.94)	NTK	61 (7.41)	32 (3.89)
62	CPI(M)	182 (45.05)	AIADMK	124 (30.69)	58 (14.36)	AMMKMNKZ	56 (13.86)	42 (10.4)
63	CPI(M)	289 (42.94)	AIADMK	271 (40.27)	18 (2.67)	NTK	76 (11.29)	37 (5.5)
64	CPI(M)	397 (50.64)	AIADMK	232 (29.59)	165 (21.05)	NTK	77 (9.82)	78 (9.95)
65	CPI(M)	282 (55.95)	AIADMK	164 (32.54)	118 (23.41)	NTK	45 (8.93)	13 (2.58)
65A	CPI(M)	313 (59.73)	AIADMK	178 (33.97)	135 (25.76)	NTK	15 (2.86)	18 (3.44)
66	CPI(M)	225 (52.94)	AIADMK	152 (35.76)	73 (17.18)	NTK	40 (9.41)	8 (1.88)
67	CPI(M)	170 (43.26)	AIADMK	134 (34.1)	36 (9.16)	NTK	71 (18.07)	18 (4.58)
67A	AIADMK	206 (45.78)	CPI(M)	176 (39.11)	30 (6.67)	NTK	44 (9.78)	24 (5.33)
68	CPI(M)	211 (45.87)	AIADMK	140 (30.43)	71 (15.44)	NTK	57 (12.39)	52 (11.3)
68A	CPI(M)	216 (46.25)	AIADMK	174 (37.26)	42 (8.99)	NTK	34 (7.28)	43 (9.21)
69	AIADMK	295 (41.9)	CPI(M)	259 (36.79)	36 (5.11)	NTK	71 (10.09)	79 (11.22)
70	CPI(M)	369 (47.92)	AIADMK	286 (37.14)	83 (10.78)	AMMKMNKZ	64 (8.31)	51 (6.62)
71	CPI(M)	348 (45.08)	AIADMK	284 (36.79)	64 (8.29)	NTK	72 (9.33)	68 (8.81)
72	CPI(M)	174 (41.83)	AIADMK	125 (30.05)	49 (11.78)	NTK	53 (12.74)	64 (15.38)
72A	AIADMK	177 (41.45)	CPI(M)	135 (31.62)	42 (9.83)	AMMKMNKZ	79 (18.5)	36 (8.43)
73	CPI(M)	293 (53.56)	AIADMK	128 (23.4)	165 (30.16)	NTK	59 (10.79)	67 (12.25)
74	AIADMK	283 (43.21)	CPI(M)	278 (42.44)	5 (0.77)	NTK	58 (8.85)	36 (5.5)
75	CPI(M)	225 (53.07)	AIADMK	121 (28.54)	104 (24.53)	NTK	59 (13.92)	19 (4.48)
75A	CPI(M)	258 (51.81)	AIADMK	176 (35.34)	82 (16.47)	NTK	34 (6.83)	30 (6.02)
76	AIADMK	204 (44.64)	CPI(M)	189 (41.36)	15 (3.28)	NTK	37 (8.1)	27 (5.91)
76A	AIADMK	236 (55.79)	CPI(M)	129 (30.5)	107 (25.29)	NTK	25 (5.91)	33 (7.8)
77	CPI(M)	318 (45.43)	AIADMK	225 (32.14)	93 (13.29)	AMMKMNKZ	68 (9.71)	89 (12.71)
78	CPI(M)	396 (50)	AIADMK	243 (30.68)	153 (19.32)	AMMKMNKZ	96 (12.12)	57 (7.2)
79	CPI(M)	143 (50)	AIADMK	111 (38.81)	32 (11.19)	NTK	16 (5.59)	16 (5.59)
80	AIADMK	284 (48.8)	CPI(M)	221 (37.97)	63 (10.83)	NTK	61 (10.48)	16 (2.75)
81	CPI(M)	225 (47.47)	AIADMK	166 (35.02)	59 (12.45)	NTK	38 (8.02)	45 (9.49)
82	AIADMK	286 (44.62)	CPI(M)	229 (35.73)	57 (8.89)	NTK	66 (10.3)	60 (9.36)
83	CPI(M)	372 (56.11)	AIADMK	175 (26.4)	197 (29.71)	NTK	77 (11.61)	39 (5.88)
84	CPI(M)	334 (50.38)	AIADMK	229 (34.54)	105 (15.84)	AMMKMNKZ	45 (6.79)	55 (8.3)
85	CPI(M)	215 (47.15)	AIADMK	152 (33.33)	63 (13.82)	NTK	44 (9.65)	45 (9.87)
86	CPI(M)	345 (50.59)	AIADMK	219 (32.11)	126 (18.48)	NTK	53 (7.77)	65 (9.53)
87	CPI(M)	196 (42.79)	AIADMK	150 (32.75)	46 (10.04)	NTK	63 (13.76)	49 (10.7)
87A	AIADMK	190 (40.69)	CPI(M)	169 (36.19)	21 (4.5)	NTK	48 (10.28)	60 (12.85)
88	AIADMK	280 (40.7)	CPI(M)	259 (37.65)	21 (3.05)	AMMKMNKZ	84 (12.21)	65 (9.45)

Contd....

Socio-Economic Amenities - Rural

Access to Education Facilities

Particulars	Number of Villages (% of Population)				
	Available	Not Available	If Not Available (Distance of Nearest Facility)		
			A	B	C
Govt. Primary School	106 (99)	3 (1)	2 (1)	0 (0)	0 (0)
Private Primary School	15 (20)	94 (80)	1 (0)	0 (0)	0 (0)
Govt. Middle School	75 (83)	34 (17)	25 (12)	7 (4)	0 (0)
Private Middle School	9 (13)	100 (87)	0 (0)	1 (0)	0 (0)
Govt. Secondary School	24 (35)	85 (65)	45 (30)	34 (31)	3 (2)
Private Secondary School	8 (13)	101 (87)	0 (0)	0 (0)	0 (0)
Govt. Senior Secondary School	9 (15)	100 (85)	32 (24)	51 (48)	14 (10)
Private Senior Secondary School	5 (10)	104 (90)	0 (0)	1 (1)	0 (0)
Govt. Arts and Science Degree College	0 (0)	109 (100)	1 (1)	4 (4)	39 (43)
Private Arts and Science Degree College	1 (1)	108 (99)	8 (5)	15 (13)	41 (34)
Govt. Engineering College	0 (0)	109 (100)	0 (0)	0 (0)	0 (0)
Private Engineering College	2 (3)	107 (97)	6 (7)	26 (25)	75 (65)
Govt. Medicine College	0 (0)	109 (100)	0 (0)	0 (0)	109 (100)
Private Medicine College	0 (0)	109 (100)	0 (0)	0 (0)	0 (0)
Govt. Management Institute	0 (0)	109 (100)	0 (0)	0 (0)	9 (7)
Private Management Institute	1 (2)	108 (98)	5 (6)	11 (10)	83 (75)
Govt. Polytechnic	0 (0)	109 (100)	0 (0)	0 (0)	0 (0)
Private Polytechnic	2 (3)	107 (97)	9 (9)	17 (15)	81 (73)
Govt. Vocational Training School/ITI	0 (0)	109 (100)	0 (0)	4 (4)	66 (63)
Private Vocational Training School/ITI	0 (0)	109 (100)	2 (3)	8 (5)	29 (25)
Govt. Non Formal Training Centre	106 (99)	3 (1)	3 (1)	0 (0)	0 (0)
Private Non Formal Training Centre	0 (0)	109 (100)	0 (0)	0 (0)	0 (0)
Govt. School For Disabled	0 (0)	109 (100)	0 (0)	1 (1)	108 (99)
Private School For Disabled	0 (0)	109 (100)	0 (0)	0 (0)	0 (0)
Government Others	0 (0)	109 (100)	0 (0)	0 (0)	0 (0)
Private Others	0 (0)	109 (100)	0 (0)	0 (0)	0 (0)

Note : Distance A : Less than 5 km; B : Between 5-10 km; C : 10+ km.; Source : Data Analysis is based on 2011 Census.

DISCLAIMER

The Terms of Use and Disclaimer of Datanet India Private Limited (hereinafter referred to as "Datanet") for use of this analysis report of **Gandarvakottai Assembly Constituency (Gandarvakottai Vidhan Sabha)** :-

1. **Assembly Factbook™** is a Registered Trade Mark owned by Datanet.
2. All the maps are sketched and graphical representation only and have not been drawn to the scale and also not to represent the actual geographical area or boundary of the unit.
3. The data for the aforesaid analysis is based on authentic sources and has been culled from the various publications of Census, CSO and NSSO for district and block level data, various central and state government departments, Central & State Elections Commissions and the concerned Returning Officers' releases, Electoral Rolls, Election results and allied publications, internal assessment, surveys, estimates and analysis. Therefore, certain adjustment of data at micro level may have been done to arrive closer to the macro data.
4. Data have been provided on an "As Is" and "As AVAILABLE" basis
5. The colours shown in the maps or diagram and charts of a particular party, alliance or AC are indicative and do not represent them.
6. This publication which includes maps, sheets, graphs and data would be the property under copyright of Datanet only. The user may use these for its internal study, analysis and research purposes. It's public display, re-selling or any commercial uses by the user are not allowed.
7. Datanet has taken due care and caution in compilation and processing of data and allied information, but does not guarantee the accuracy, adequacy or completeness of any information/analysis and will be not responsible for any errors or omissions or for the results obtained from the use of such information/analysis.
8. All the contents for the publication have been culled from various authentic sources and Datanet reasonably believes such sources to be reliable, but does not make any representations, express or implied as to the accuracy or fitness of use of such information. The information or contents of the information/analysis do not constitute advice and should not be relied upon in making (or refraining from making) any decision. Any reliance placed upon the information provided by Datanet is the sole responsibility and strictly at the user's risk.
9. In no event will Datanet be liable for any damages (including, without limitation, damages for loss of business projects, or loss of profits) arising in contract, tort or otherwise from the use of or inability to use any of its contents, or from any action taken (or refrained from being taken) as a result of using the analysis or any of its contents. Datanet its directors, owners, editors, officials, employees, distributor and agents or any associate will not be liable for any errors in the information contained or any consequences arising from the use of the contents of the provided information/analysis.
10. If any provision of these terms and conditions is held invalid or illegal or unenforceable for any reason by any court of competent jurisdiction, such provision shall be severed and the remainder of provisions of the terms and conditions shall continue in full force and effect as if the Term of Use had been executed with the invalid, illegal or unenforceable provision eliminated.
11. If there are any discrepancies in the information provided, please bring it to attention of Datanet for suitable rectification measures.

Buy Online This Complete Book At
Datanet India eBooks Store

www.indiastatpublications.com

or go directly at

[http://www.indiastatpublications.com/
Assembly_factbook/Tamil_Nadu/Tiruchirappalli/
Gandarvakottai](http://www.indiastatpublications.com/Assembly_factbook/Tamil_Nadu/Tiruchirappalli/Gandarvakottai)

 **indiastat**elections

