



Tamil Nadu

Assembly Factbook™

Pudukkottai Assembly Constituency



Key Electoral Data of Pudukkottai
Assembly Constituency (Vidhan Sabha)

Tamil Nadu

Assembly Factbook™

Pudukkottai Assembly Constituency



Pudukkottai Vidhan Sabha

Editor & Director

Dr. R.K. Thukral

Research Editor

Dr. Shafeeq Rahman

Compiled, Researched and Published by Datanet India Pvt. Ltd.

D-100, 1st Floor,

Okhla Industrial Area, Phase-I,
New Delhi- 110020.

Ph.: 91-11- 43580781-84

Email : support@indiastatpublications.com

Website : www.indiastatelections.com

Online Book Store :

www.indiastatpublications.com

Report No. : AFB/TN-180-0125

ISBN : 978-93-5313-835-6

First Edition : January, 2018

Eighth Updated Edition : January, 2025

Price : Rs. 11500/-

US\$ 310

© **Datanet India Pvt. Ltd.**

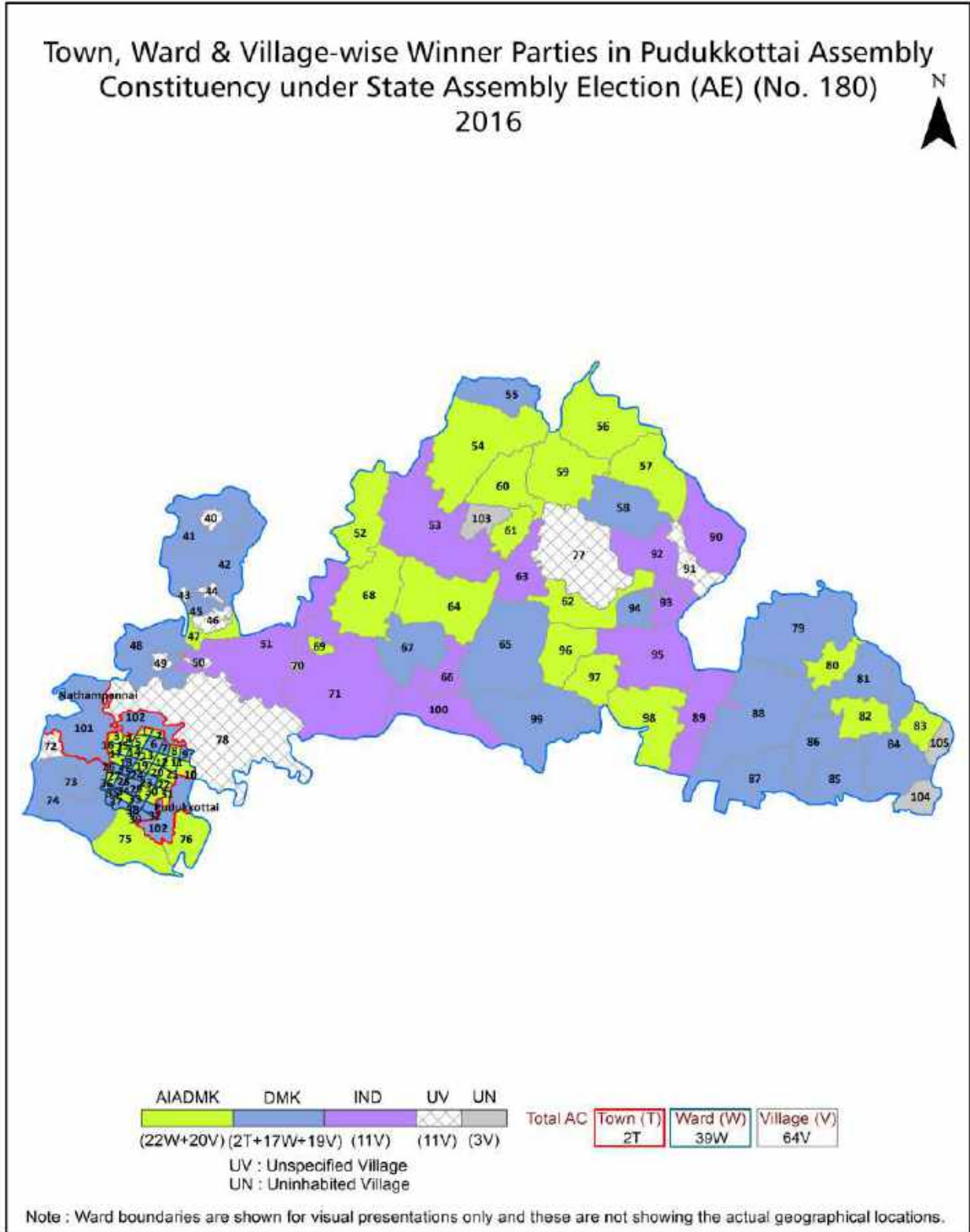
All rights reserved. No part of this book may be reproduced, stored in a retrieval system or transmitted in any form or by any means, mechanical photocopying, photographing, scanning, recording or otherwise without the prior written permission of the publisher. Please refer to Disclaimer at page no. 231 for the use of this publication.

Printed in India

Contents

No.	Particulars	Page No.
	Introduction	
1	Assembly Constituency - (Vidhan Sabha) at a Glance Features of Assembly as per Delimitation Commission of India (2008)	1-2
	Location and Political Maps	
2	Location Map Boundaries of Assembly Constituency - (Vidhan Sabha in District Boundaries of Assembly Constituency under Parliamentary Constituency - (Lok Sabha) Town, Ward & Village-wise Winner Parties- 2024, 2021, 2019, 2016, 2014, 2011 and 2009	3-11
	Administrative Setup (2011)	
3	District Sub-district Towns Villages Inhabited Villages Uninhabited Villages Village Panchayat Intermediate Panchayat	12-17
	Demographics (2011)	
4	Population Households Rural/Urban Population Towns, Ward and Villages by Population Size Sex Ratio (Total & 0-6 Years) Religious Population Social Population Literacy Rate	18-20
	Electoral Features	
5	Important Dates of Last Elections Held Electors by Gender Service Electors Voters Voters Turnout Polling Stations & Average Number of Electors per Polling Station Electors by Age Group Present Elected Representatives	21-26
	Historical Summary Election Results	
6	Vote Share of Major Parties Winning Margin (Number & Percentage Polarity of Parties Summary Result of Assembly Segment of Parliamentary Elections 2024, 2019, 2014, 2009, 2004 and 1999 Summary Result of Assembly Elections 2021, 2016, 2011, 2006, 2001, 1996, 1991, 1989, 1984, 1980, 1977, 1971 and 1967	27-48
	Polling Station Level Election Results	
7	Name and Number of Polling Station 2024, 2021, 2019, 2016, 2014, 2011 and 2009 Polling Station-wise Electors, Voters & Voters Turnout 2024, 2021, 2019, 2016, 2014, 2011 and 2009 Polling Station wise Elections Results 2024, 2021, 2019, 2016, 2014, 2011 and 2009	49-210
	Share of Assembly Constituency	
8	Share of Assembly Constituency - (Vidhan Sabha) in State, District and Parliamentary Constituency - (Lok Sabha)	211
	Socio-Economic Amenities (2011)	
9	Access to Administrative Units Agricultural, Manufacturing and Industrial Commodities Demographic Indicators Education Health & Manpower Drinking Water Supply Sanitation Entertainment and Receptions Infrastructure Power Food Allocation Distribution and Marketing of Agriculture Commodities Infrastructure Transport and Road Infrastructure Communication Banking and Financial Services Land Use Irrigation Source	212-227
10	Abbreviation & Sources	228-230
11	Disclaimer	231

Location & Political Map



Administrative Setup

List of Village Panchayat & Intermediate Panchayat (Block) Name - 2011

Village Name	Village Panchayat Name	Intermediate Panchayat Name
Adanakottai	Karuppudayanpatti, Adanakottai	Pudukkottai
Adiranviduthy	Adiranviduthy	Karambakkudi
Agavayal	Sembattur	Pudukkottai
Ayipatti	Karupattipatti	Karambakkudi
Ayyavayal	Vagavasal	Pudukkottai
Elaikaviduthy	Elaikaviduthy	Karambakkudi
Ganapathipuram	Ganapathipuram	Pudukkottai
Ichiadi I Bit	Vadavalam	Pudukkottai
Ichiadi II Bit	Vadavalam	Pudukkottai
K. Therkutheru	K. Therkutheru	Karambakkudi
Kalabam	Kalabam	Karambakkudi
Kallukaranpatti	Kallukaranpatti	Pudukkottai
Kanakkankadu	Kanakkankadu	Karambakkudi
Karupattipatti	Karupattipatti	Karambakkudi
Kavinad East	Kavinad East	Pudukkottai
Kavinad West	Kavinad West	Pudukkottai
Kedayapatti	Vagavasal	Pudukkottai
Kilatheru	Karukeelatheru	Karambakkudi
Kulavaipatti	Kulavaipatti, Perungondanividuthy	Pudukkottai
Kunichipatti	Puthambur	Pudukkottai
Kuppayampatti	Kuppayampatti	Pudukkottai
Kurumbivayal	Karukeelatheru	Karambakkudi
M. Therkutheru	M. Therkutheru	Karambakkudi
Malaiyur	Malaiyur	Karambakkudi
Manaviduthy	Manaviduthy	Pudukkottai
Mangalathupatti	Mangalathupatti	Pudukkottai
Mangottai	Mangottai	Karambakkudi
Mukkanpatti	Mukkanpatti	Pudukkottai
Mullankurichi	Mullankurichi	Karambakkudi

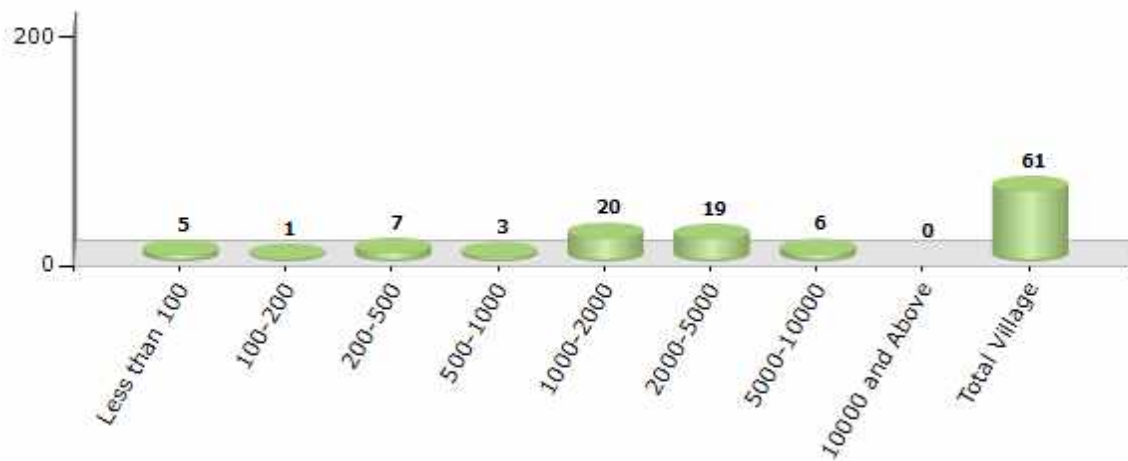
Contd....

Demographics

Number of Villages by Population Size - 2011

Less than 100	100-200	200-500	500-1000	1000-2000	2000-5000	5000-10000	10000 and Above	Total Village
5	1	7	3	20	19	6	0	61

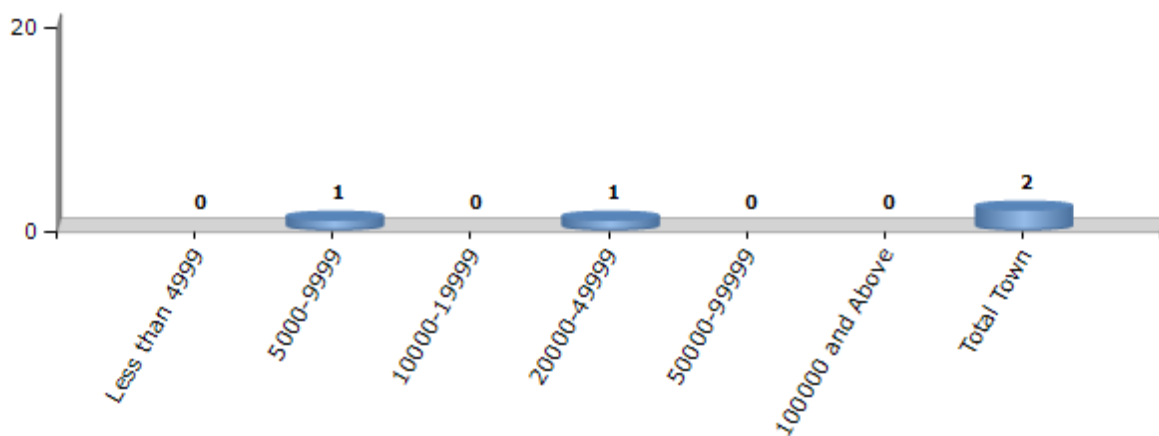
Number of Villages by Population Size - 2011



Number of Towns by Population Size - 2011

Less than 4999	5000-9999	10000-19999	20000-49999	50000-99999	100000 and Above	Total Town
0	1	0	1	0	0	2

Number of Towns by Population Size - 2011

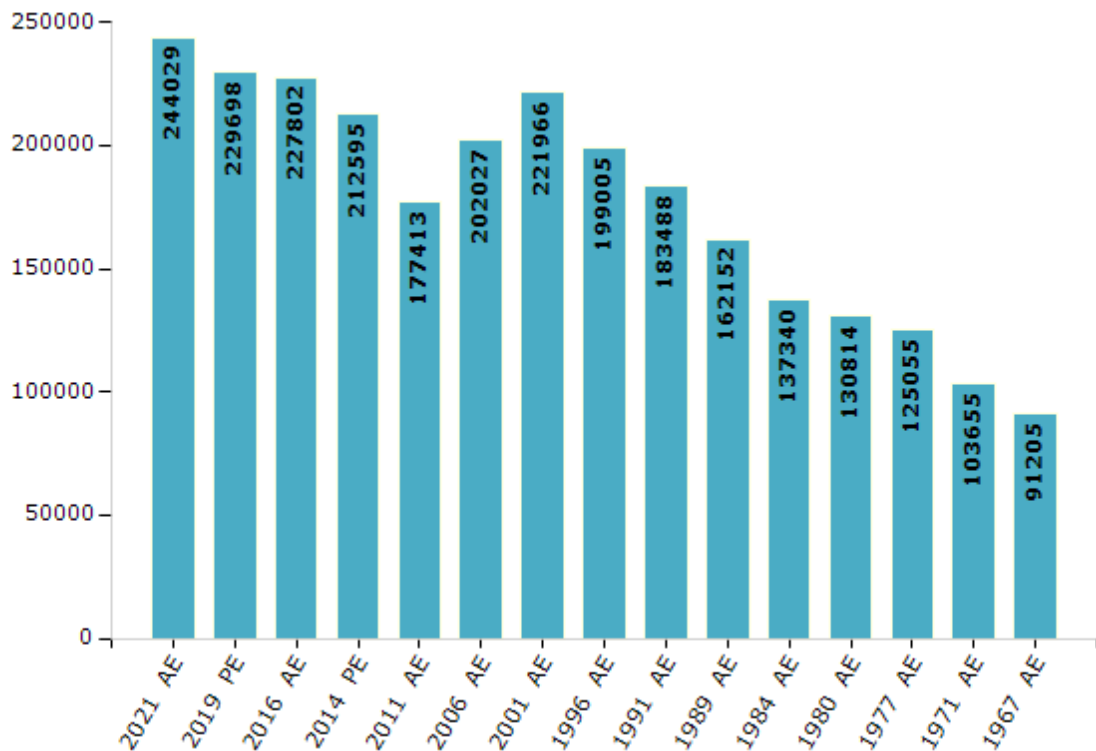


Electoral Features

Electors by Male & Female

Year	Male	Female	Others	Total	Year	Male	Female	Others	Total
2021 AE	119329	124679	21	244029	1999 PE	-	-	-	-
2019 PE	112920	116769	9	229698	1996 AE	99560	99445	-	199005
2016 AE	112078	115717	7	227802	1991 AE	92667	90821	-	183488
2014 PE	105582	107007	6	212595	1989 AE	81954	80198	-	162152
2011 AE	88686	88722	5	177413	1984 AE	68832	68508	-	137340
2009 PE	-	-	-	-	1980 AE	65793	65021	-	130814
2006 AE	100285	101742	-	202027	1977 AE	62734	62321	-	125055
2004 PE	-	-	-	-	1971 AE	51045	52610	-	103655
2001 AE	110917	111049	-	221966	1967 AE	-	-	-	91205

Number of Electors



Note : AE : Assembly Election, PE : Assembly Segment of Parliamentary Election

Historical Summary Election Results

Summary Result of Assembly Election - 2016

Candidate Name	Party	Votes	Votes %
Periyannan Arassu	DMK	66739	39.19
Karthik Thondaiman	AIADMK	64655	37.97
Chokkalingam. M	IND	22973	13.49
Jahir Hussain	DMDK	7810	4.59
Arunmozhichozhan. M	NTK	1625	0.95
Kumar. G	IJK	1061	0.62
Radhakrishnan. A	IND	913	0.54
Vellaisamy	PMK	667	0.39
Muthaiya. K	IND	574	0.34
Saravanan	IND	342	0.2
Mohamed Sherif	IND	319	0.19
Kumar. V	IND	299	0.18
Kanagarajan. A	AIFB	157	0.09
Navaneedhakrishnan	IND	144	0.08
Nagarajan	IND	140	0.08
Jeeva. A	BSP	127	0.07
Karuppiah Kavigan	IND	100	0.06
	NOTA	1637	0.96

Polling Station Level Election Results

Number and Name of Polling Stations (PS) (2021)

Number of Polling Stations	Name of Polling Stations	Number of Polling Stations	Name of Polling Stations
1	Panchayat Union Middle School Rajakulathur 622501	18A	Panchayat Union Elementary School, Additional New building, North side Balan Nagar Pudukkottai 622002
2	Panchayat Union Elementary School, Old Building Northern Portion Sembattur 622501	19	Panchayat Union Elementary School, North facing, South side Buidling Adappakarachatriam. 622002
3	Panchayat Union Elementary School NEW BUILDING Sembattur 622501	20	Panchayat Union Elementary School, East facing, west side, New Building Adappakarachatriam. 622002
4	Panchayat Union Elementary School East Facing West Side Building Puthambur, 622501	21	Panchayat Union Middle School, Northern Wing, New Building Agarapatty . 622003
5	Panchayat Union Elementary School West Facing East Side Building PUTHAMBUR 622501	21A	Panchayat Union Middle School, Northern Wing, New Building Agarapatty . 622003
6	Panchayat Union Elementary School South Facing Middle North Side Building Puthambur 622501	22	Panchayat Union Elementary School MARAVAPATTY 622003
6A	Panchayat Union Elementary School South Facing Middle North Side Building Puthambur 622501	23	Panchayat Union Middle School New Building, West facing, South Side Agarapatty. 622003
7	Government High School New Building West Facing ,Vagavasal. 622004 Vagavasal. 622004	24	Panchayat Union Middle School, East New Building, West facing, North Side Agarapatty. 622003
7A	Government High School New Building West Facing ,Vagavasal. 622004 Vagavasal. 622004	25	Panchayat Union Elementary School, Eastern side Attangudi 622003
8	Panchayat Union Elementary School, New building Western side Southern Portion Edayapatti Edayapatti 622504	26	Panchayat Union Middle School, East Facing West Building Sirunankupatti
9	Panchayat Union Middle School, New building, Eastern portion Rajapatti 622504	27	Panchayat Union Elementary School Western Side Attangudi 622003
10	Rehabilitation Home for Leprosy Vishvakarma Nagar Vagavasal 622004	27A	Panchayat Union Elementary School Western Side Attangudi 622003
11	Government Technical Institute South Side Room No.1 Thirukokaranam .622002	28	Bageerathi Elementary School Northern Building , Thirumalairayasamudhiram 622304
12	Panchayat Union Elementary School Sadaiyamparai Annammalpuram 622002	28A	Bageerathi Elementary School Northern Building , Thirumalairayasamudhiram 622304
12A	Panchayat Union Elementary School Sadaiyamparai Annammalpuram 622002	29	Community Hall, Southern Portion Thirumalairayasamudhiram 622304
13	Government Technical Institute North Side Room No1 Thirukokaranam .622002	30	Little Flower Middle School Thirumalairayasamudhiram 622304
14	GOVERNMENT ITI MOTOR MECHANIC WORKSHOP ROOM SOUTH WING THIRUKKOKARNAM 622002	31	Panchayat Union Middle School Eastern Side Ashok Nagar, Pudukkottai 622303
15	Government High School, South Building, East portion Balan Nagar Pudukkottai 622002	31A	Panchayat Union Middle School Eastern Side Ashok Nagar, Pudukkottai 622303
16	Panchayat Union Elementary School Eastern side Balan Nagar 622002	32	Panchayat Union Middle School, Western Side Ashok Nagar Pudukkottai 622303
17	Government High School, South Building, West portion, Balan Nagar Pudukkottai	33	Panchayat Union Middle School New Building North portion Ashok Nagar Pudukkottai 622303
18	Panchayat Union Elementary School, Additional New building, North side Balan Nagar Pudukkottai 622002	33A	Panchayat Union Middle School New Building North portion Ashok Nagar Pudukkottai 622303

Contd....

Polling Station Level Election Results

Polling Station-wise Votes Secured by Overall Top Five Parties in Pudukkottai Assembly in Assembly Election (AE) under Tiruchirappalli Parliamentary Constituency in Tamil Nadu (2021)

Number of Polling Station	Winner - V. Muthuraja (DMK)	Runner-up - Karthik Thondaiman (AIADMK)	3rd - Sasikumar (NTK)	4th - S. Moorthy (MNM)	5th - M. Subramanian (DMDK)	NOTA	Other	Total Votes Secured
29	273	287	59	6	10	3	24	662
30	347	267	69	4	7	5	9	708
31	238	197	37	19	8	1	11	511
31A	224	254	28	18	4	3	14	545
32	272	165	42	18	4	3	5	509
33	220	94	34	18	1	5	4	376
33A	240	110	23	16	3	7	4	403
34	227	99	40	25	2	4	2	399
34A	253	125	37	19	1	3	4	442
35	204	108	40	27	3	4	6	392
35A	212	103	13	14	4	5	6	357
36	204	100	26	14	1	2	2	349
36A	215	63	25	22	1	2	1	329
37	180	33	27	14	6	1	1	262
38	269	294	35	1	4	1	6	610
39	181	402	31	3	3	2	12	634
40	196	444	32	6	14	1	8	701
41	216	345	30	10	2	1	12	616
42	168	235	22	5	3	1	12	446
43	175	193	35	10	5	2	4	424
43A	183	213	21	7	1	2	11	438
44	143	161	17	20	3	0	1	345
44A	148	168	15	18	1	4	2	356
45	200	277	28	12	1	2	6	526
46	216	405	34	22	3	0	9	689
47	292	240	28	14	2	1	6	583
48	192	137	27	7	3	3	6	375
49	195	125	24	19	5	2	4	374
50	337	195	29	19	0	2	6	588
51	213	120	26	8	3	0	5	375
51A	239	130	14	8	5	2	10	408
52	163	174	24	12	0	1	2	376
52A	182	194	14	9	1	1	11	412
53	249	420	40	18	5	5	3	740
54	183	209	8	14	2	3	4	423

Contd....

Polling Station Level Election Results

Winner, Runner-up and 3rd Party Position & Winning Margin According to Polling Stations in Pudukkottai Assembly in Assembly Election (AE) under Tiruchirappalli Parliamentary Constituency in Tamil Nadu (2021)

Polling Station Number	Winner Party	Winner Votes (%)	Runner-up Party	Runner-up Votes (%)	Winning Margin Votes (%)	Third Party	Third Party Votes (%)	Other Votes (%)
54A	DMK	224 (52.83)	AIADMK	164 (38.68)	60 (14.15)	NTK	19 (4.48)	17 (4.01)
55	DMK	192 (48.85)	AIADMK	155 (39.44)	37 (9.41)	NTK	21 (5.34)	25 (6.36)
55A	DMK	254 (56.19)	AIADMK	156 (34.51)	98 (21.68)	NTK	17 (3.76)	25 (5.53)
56	DMK	186 (50.41)	AIADMK	143 (38.75)	43 (11.66)	MNM	16 (4.34)	24 (6.5)
56A	DMK	190 (48.1)	AIADMK	172 (43.54)	18 (4.56)	MNM	14 (3.54)	19 (4.81)
57	AIADMK	148 (43.27)	DMK	147 (42.98)	1 (0.29)	NTK	21 (6.14)	26 (7.6)
57A	AIADMK	166 (46.37)	DMK	161 (44.97)	5 (1.4)	MNM	16 (4.47)	15 (4.19)
58	AIADMK	228 (49.57)	DMK	190 (41.3)	38 (8.27)	NTK	22 (4.78)	20 (4.35)
59	AIADMK	261 (46.19)	DMK	245 (43.36)	16 (2.83)	NTK	27 (4.78)	32 (5.66)
60	AIADMK	265 (48.53)	DMK	228 (41.76)	37 (6.77)	NTK	28 (5.13)	25 (4.58)
61	DMK	203 (58.67)	AIADMK	117 (33.82)	86 (24.85)	NTK	10 (2.89)	16 (4.62)
61A	DMK	279 (66.75)	AIADMK	112 (26.79)	167 (39.96)	NTK	9 (2.15)	18 (4.31)
62	AIADMK	224 (51.14)	DMK	154 (35.16)	70 (15.98)	NTK	35 (7.99)	25 (5.71)
62A	AIADMK	248 (54.87)	DMK	163 (36.06)	85 (18.81)	NTK	17 (3.76)	24 (5.31)
63	AIADMK	185 (48.3)	DMK	152 (39.69)	33 (8.61)	NTK	20 (5.22)	26 (6.79)
63A	AIADMK	200 (46.95)	DMK	178 (41.78)	22 (5.17)	MNM	24 (5.63)	24 (5.63)
64	AIADMK	260 (49.06)	DMK	193 (36.42)	67 (12.64)	NTK	38 (7.17)	39 (7.36)
65	AIADMK	237 (48.97)	DMK	184 (38.02)	53 (10.95)	NTK	33 (6.82)	30 (6.2)
66	AIADMK	309 (48.97)	DMK	233 (36.93)	76 (12.04)	MNM	36 (5.71)	53 (8.4)
67	AIADMK	209 (45.24)	DMK	204 (44.16)	5 (1.08)	NTK	25 (5.41)	24 (5.19)
68	DMK	226 (45.02)	AIADMK	217 (43.23)	9 (1.79)	MNM	31 (6.18)	28 (5.58)
68A	DMK	225 (46.68)	AIADMK	203 (42.12)	22 (4.56)	NTK	27 (5.6)	27 (5.6)
69	DMK	275 (47.17)	AIADMK	226 (38.77)	49 (8.4)	NTK	43 (7.38)	39 (6.69)
70	DMK	210 (53.03)	AIADMK	136 (34.34)	74 (18.69)	NTK	30 (7.58)	20 (5.05)
71	AIADMK	264 (44.22)	DMK	256 (42.88)	8 (1.34)	NTK	41 (6.87)	36 (6.03)
71A	DMK	105 (49.53)	AIADMK	89 (41.98)	16 (7.55)	NTK	8 (3.77)	10 (4.72)
72	DMK	238 (46.48)	AIADMK	198 (38.67)	40 (7.81)	NTK	34 (6.64)	42 (8.2)
73	AIADMK	211 (44.33)	DMK	209 (43.91)	2 (0.42)	NTK	28 (5.88)	28 (5.88)
74	AIADMK	188 (43.82)	DMK	184 (42.89)	4 (0.93)	NTK	33 (7.69)	24 (5.59)
74A	DMK	199 (46.17)	AIADMK	178 (41.3)	21 (4.87)	NTK	22 (5.1)	32 (7.42)
75	DMK	244 (44.53)	AIADMK	241 (43.98)	3 (0.55)	MNM	28 (5.11)	35 (6.39)
76	AIADMK	247 (54.29)	DMK	147 (32.31)	100 (21.98)	NTK	24 (5.27)	37 (8.13)
77	AIADMK	229 (47.41)	DMK	200 (41.41)	29 (6)	MNM	22 (4.55)	32 (6.63)
77A	AIADMK	177 (45.62)	DMK	161 (41.49)	16 (4.13)	NTK	22 (5.67)	28 (7.22)
78	AIADMK	249 (49.7)	DMK	170 (33.93)	79 (15.77)	NTK	50 (9.98)	32 (6.39)

Contd....

Socio-Economic Amenities - Rural

Access to Education Facilities

Particulars	Number of Villages (% of Population)				
	Available	Not Available	If Not Available (Distance of Nearest Facility)		
			A	B	C
Govt. Primary School	52 (99)	9 (1)	8 (1)	1 (0)	0 (0)
Private Primary School	10 (33)	51 (67)	0 (0)	0 (0)	0 (0)
Govt. Middle School	38 (87)	23 (13)	18 (9)	4 (2)	0 (0)
Private Middle School	3 (4)	58 (96)	1 (2)	0 (0)	0 (0)
Govt. Secondary School	17 (57)	44 (43)	23 (18)	20 (24)	0 (0)
Private Secondary School	0 (0)	61 (100)	1 (1)	0 (0)	0 (0)
Govt. Senior Secondary School	6 (22)	55 (78)	13 (18)	35 (53)	6 (6)
Private Senior Secondary School	0 (0)	61 (100)	1 (1)	0 (0)	0 (0)
Govt. Arts and Science Degree College	0 (0)	61 (100)	1 (2)	14 (16)	35 (64)
Private Arts and Science Degree College	0 (0)	61 (100)	0 (0)	1 (2)	10 (16)
Govt. Engineering College	0 (0)	61 (100)	0 (0)	0 (0)	0 (0)
Private Engineering College	0 (0)	61 (100)	2 (5)	11 (13)	48 (82)
Govt. Medicine College	0 (0)	61 (100)	0 (0)	0 (0)	61 (100)
Private Medicine College	0 (0)	61 (100)	0 (0)	0 (0)	0 (0)
Govt. Management Institute	0 (0)	61 (100)	0 (0)	0 (0)	2 (3)
Private Management Institute	0 (0)	61 (100)	1 (2)	14 (16)	44 (78)
Govt. Polytechnic	0 (0)	61 (100)	0 (0)	0 (0)	0 (0)
Private Polytechnic	3 (13)	58 (87)	10 (14)	29 (42)	19 (31)
Govt. Vocational Training School/ITI	0 (0)	61 (100)	1 (0)	12 (14)	27 (47)
Private Vocational Training School/ITI	1 (2)	60 (98)	0 (0)	7 (18)	13 (19)
Govt. Non Formal Training Centre	52 (99)	9 (1)	7 (1)	2 (0)	0 (0)
Private Non Formal Training Centre	0 (0)	61 (100)	0 (0)	0 (0)	0 (0)
Govt. School For Disabled	0 (0)	61 (100)	1 (2)	14 (16)	46 (81)
Private School For Disabled	0 (0)	61 (100)	0 (0)	0 (0)	0 (0)
Government Others	0 (0)	61 (100)	0 (0)	0 (0)	0 (0)
Private Others	0 (0)	61 (100)	0 (0)	0 (0)	0 (0)

Note : Distance A : Less than 5 km; B : Between 5-10 km; C : 10+ km.; Source : Data Analysis is based on 2011 Census.

DISCLAIMER

The Terms of Use and Disclaimer of Datanet India Private Limited (hereinafter referred to as "Datanet") for use of this analysis report of **Pudukkottai Assembly Constituency (Pudukkottai Vidhan Sabha)** :-

1. **Assembly Factbook™** is a Registered Trade Mark owned by Datanet.
2. All the maps are sketched and graphical representation only and have not been drawn to the scale and also not to represent the actual geographical area or boundary of the unit.
3. The data for the aforesaid analysis is based on authentic sources and has been culled from the various publications of Census, CSO and NSSO for district and block level data, various central and state government departments, Central & State Elections Commissions and the concerned Returning Officers' releases, Electoral Rolls, Election results and allied publications, internal assessment, surveys, estimates and analysis. Therefore, certain adjustment of data at micro level may have been done to arrive closer to the macro data.
4. Data have been provided on an "As Is" and "As AVAILABLE" basis
5. The colours shown in the maps or diagram and charts of a particular party, alliance or AC are indicative and do not represent them.
6. This publication which includes maps, sheets, graphs and data would be the property under copyright of Datanet only. The user may use these for its internal study, analysis and research purposes. It's public display, re-selling or any commercial uses by the user are not allowed.
7. Datanet has taken due care and caution in compilation and processing of data and allied information, but does not guarantee the accuracy, adequacy or completeness of any information/analysis and will be not responsible for any errors or omissions or for the results obtained from the use of such information/analysis.
8. All the contents for the publication have been culled from various authentic sources and Datanet reasonably believes such sources to be reliable, but does not make any representations, express or implied as to the accuracy or fitness of use of such information. The information or contents of the information/analysis do not constitute advice and should not be relied upon in making (or refraining from making) any decision. Any reliance placed upon the information provided by Datanet is the sole responsibility and strictly at the user's risk.
9. In no event will Datanet be liable for any damages (including, without limitation, damages for loss of business projects, or loss of profits) arising in contract, tort or otherwise from the use of or inability to use any of its contents, or from any action taken (or refrained from being taken) as a result of using the analysis or any of its contents. Datanet its directors, owners, editors, officials, employees, distributor and agents or any associate will not be liable for any errors in the information contained or any consequences arising from the use of the contents of the provided information/analysis.
10. If any provision of these terms and conditions is held invalid or illegal or unenforceable for any reason by any court of competent jurisdiction, such provision shall be severed and the remainder of provisions of the terms and conditions shall continue in full force and effect as if the Term of Use had been executed with the invalid, illegal or unenforceable provision eliminated.
11. If there are any discrepancies in the information provided, please bring it to attention of Datanet for suitable rectification measures.

**Buy Online This Complete Book At
Datanet India eBooks Store**

www.indiastatpublications.com

or go directly at

[http://www.indiastatpublications.com/
Assembly_factbook/Tamil_Nadu/Tiruchirappalli/ Pudukkottai](http://www.indiastatpublications.com/Assembly_factbook/Tamil_Nadu/Tiruchirappalli/Pudukkottai)

 **india**stat**elections**

