



Tamil Nadu

Assembly Factbook™

Srirangam Assembly Constituency



Key Electoral Data of Srirangam
Assembly Constituency (Vidhan Sabha)



indiastatpublications

Tamil Nadu

Assembly Factbook™

Srirangam Assembly Constituency



Srirangam Vidhan Sabha

Editor & Director

Dr. R.K. Thukral

Research Editor

Dr. Shafeeq Rahman

Compiled, Researched and Published by Datanet India Pvt. Ltd.

D-100, 1st Floor,

Okhla Industrial Area, Phase-I,
New Delhi- 110020.

Ph.: 91-11- 43580781-84

Email : support@indiastatpublications.com

Website : www.indiastatelections.com

Online Book Store :

www.indiastatpublications.com

Report No. : AFB/TN-139-0125

ISBN : 978-93-5313-860-8

First Edition : January, 2018

Eighth Updated Edition : January, 2025

Price : Rs. 11500/-

US\$ 310

© Datanet India Pvt. Ltd.

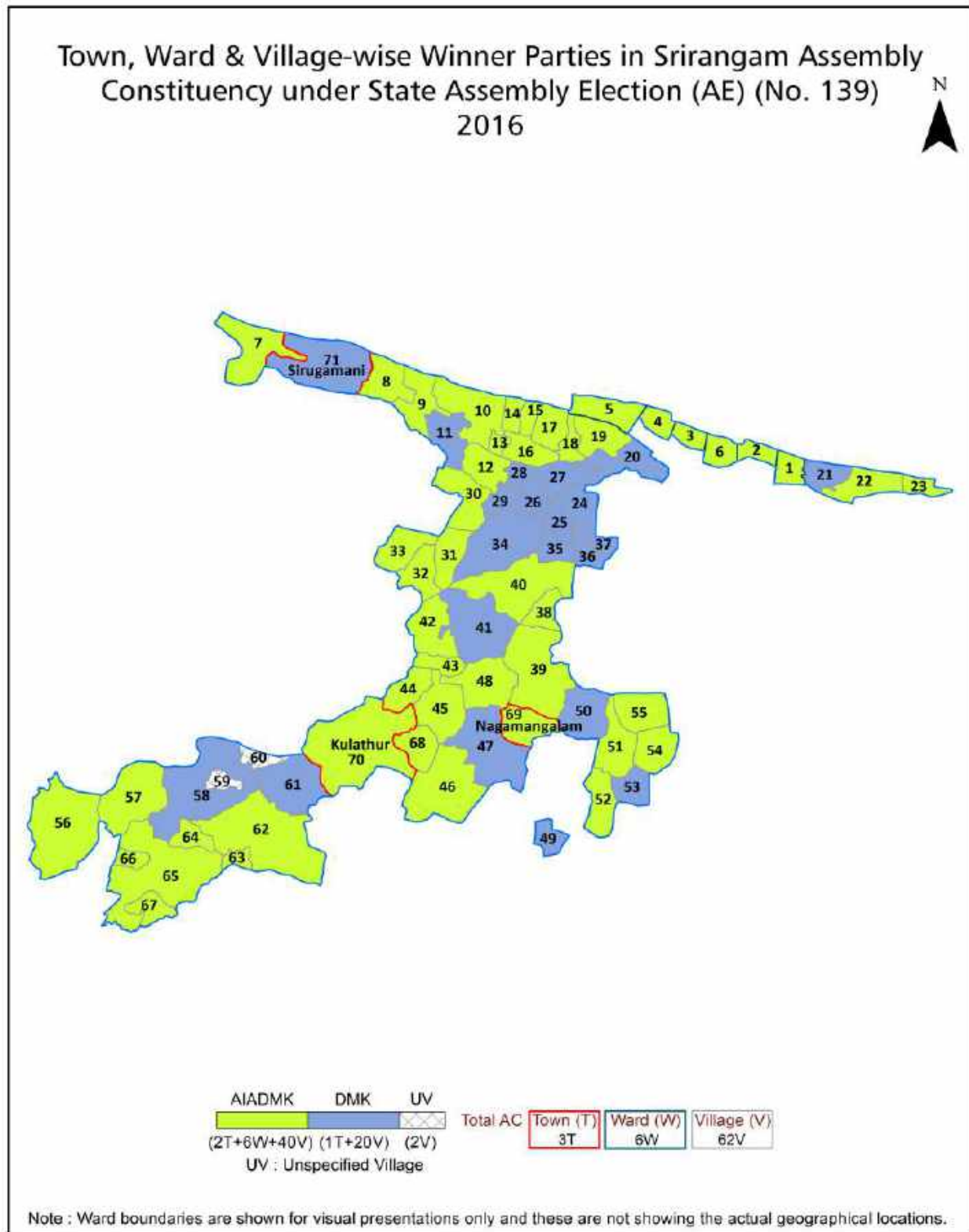
All rights reserved. No part of this book may be reproduced, stored in a retrieval system or transmitted in any form or by any means, mechanical photocopying, photographing, scanning, recording or otherwise without the prior written permission of the publisher. Please refer to Disclaimer at page no. 277 for the use of this publication.

Printed in India

Contents

No.	Particulars	Page No.
	Introduction	
1	Assembly Constituency - (Vidhan Sabha) at a Glance Features of Assembly as per Delimitation Commission of India (2008)	1-2
	Location and Political Maps	
2	Location Map Boundaries of Assembly Constituency - (Vidhan Sabha in District Boundaries of Assembly Constituency under Parliamentary Constituency - (Lok Sabha) Town, Ward & Village-wise Winner Parties- 2024, 2021, 2019, 2016, 2014, 2011 and 2009	3-11
	Administrative Setup (2011)	
3	District Sub-district Towns Villages Inhabited Villages Uninhabited Villages Village Panchayat Intermediate Panchayat	12-16
	Demographics (2011)	
4	Population Households Rural/Urban Population Towns, Ward and Villages by Population Size Sex Ratio (Total & 0-6 Years) Religious Population Social Population Literacy Rate	17-19
	Electoral Features	
5	Important Dates of Last Elections Held Electors by Gender Service Electors Voters Voters Turnout Polling Stations & Average Number of Electors per Polling Station Electors by Age Group Present Elected Representatives	20-25
	Historical Summary Election Results	
6	Vote Share of Major Parties Winning Margin (Number & Percentage Polarity of Parties Summary Result of Assembly Segment of Parliamentary Elections 2024, 2019, 2014, 2009, 2004 and 1999 Summary Result of Assembly Elections 2021, 2016, 2011, 2006, 2001, 1996, 1991, 1989, 1984, 1980, 1977, 1971 and 1967	26-47
	Polling Station Level Election Results	
7	Name and Number of Polling Station 2024, 2021, 2019, 2016, 2014, 2011 and 2009 Polling Station-wise Electors, Voters & Voters Turnout 2024, 2021, 2019, 2016, 2014, 2011 and 2009 Polling Station wise Elections Results 2024, 2021, 2019, 2016, 2014, 2011 and 2009	48-256
	Share of Assembly Constituency	
8	Share of Assembly Constituency - (Vidhan Sabha) in State, District and Parliamentary Constituency - (Lok Sabha)	257
	Socio-Economic Amenities (2011)	
9	Access to Administrative Units Agricultural, Manufacturing and Industrial Commodities Demographic Indicators Education Health & Manpower Drinking Water Supply Sanitation Entertainment and Recreations Infrastructure Power Food Allocation Distribution and Marketing of Agriculture Commodities Infrastructure Transport and Road Infrastructure Communication Banking and Financial Services Land Use Irrigation Source	258-273
10	Abbreviation & Sources	274-276
11	Disclaimer	277

Location & Political Map



Administrative Setup

List of Village Panchayat & Intermediate Panchayat (Block) Name - 2011

Village Name	Village Panchayat Name	Intermediate Panchayat Name
Adavathur (East)	Allithurai	Manikandam
Adavathur (West)	Adhavathur	Manikandam
Allur	Allur	Andanallur
Alundur	Alundur	Manikandam
Ammapettai	Ammapettai	Manikandam
Andanallur	Andanallur	Andanallur
Ariyavoor-Ukkadaariyavoor	Ariyavoor	Manikandam
Chettichatram	Chithanatham	Manapparai
Chithanatham	Chithanatham	Manapparai
Inam Edayapatti	K.Periapatti	Manapparai
K.Kallikudy North	K. Kallikudi	Manikandam
K.Kallikudy South	K. Kallikudi	Manikandam
K.Periapatti North	K.Periapatti	Manapparai
K.Periapatti South	K.Periapatti	Manapparai
Kadiyakurichy	Mekkudy	Andanallur
Kalingapatti	Kalingapatti	Manapparai
Kambarasampettai	Kambarasampettai	Andanallur
Kannudayanpatti	Kannudaiyanpatti	Manapparai
Kilikoodu	Kilikoodu	Andanallur
Kodiyalam	Kodiyalam	Andanallur
Kolakkattagudy	Thorakkudy	Manikandam
Komangalam	Komangalam	Viralimalai
Koppu North	Koppu, Ettarai	Andanallur
Koppu South	Posampatti	Andanallur
Kottapattu	Alundur	Manikandam
Kulumani	Kulumani	Andanallur
Kumaravayalur	Kumaravayalur	Manikandam
Madampatti	Kannudaiyanpatti	Manapparai
Malliampathu	Malliampathu	Andanallur

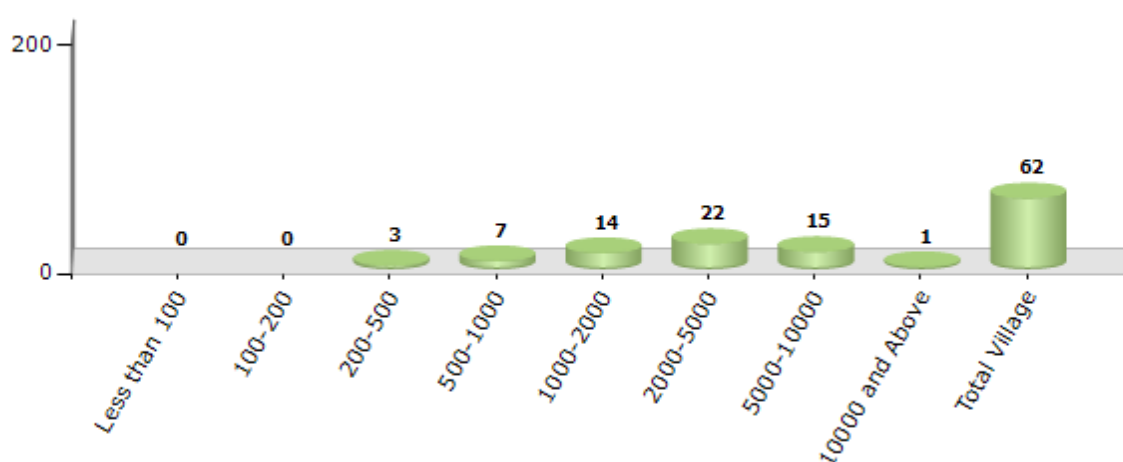
Contd....

Demographics

Number of Villages by Population Size - 2011

Less than 100	100-200	200-500	500-1000	1000-2000	2000-5000	5000-10000	10000 and Above	Total Village
0	0	3	7	14	22	15	1	62

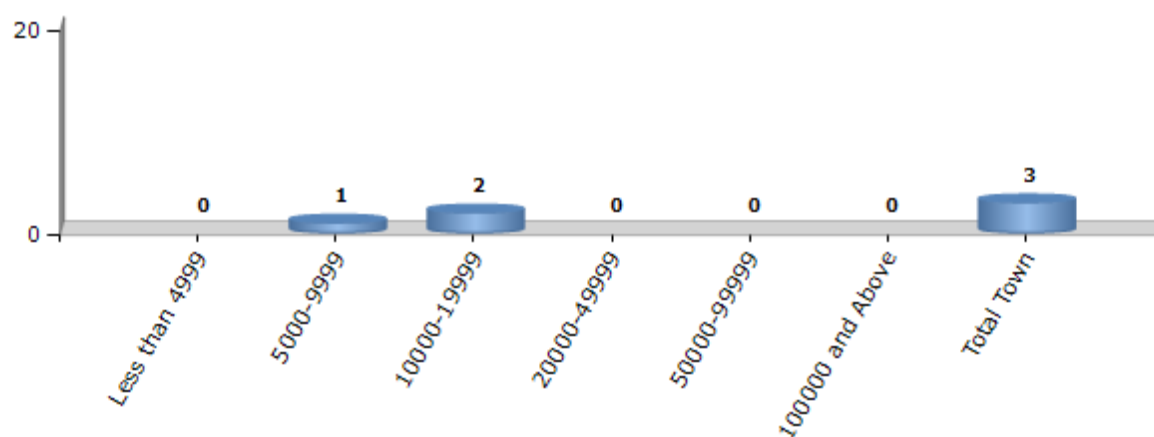
Number of Villages by Population Size - 2011



Number of Towns by Population Size - 2011

Less than 4999	5000-9999	10000-19999	20000-49999	50000-99999	100000 and Above	Total Town
0	1	2	0	0	0	3

Number of Towns by Population Size - 2011

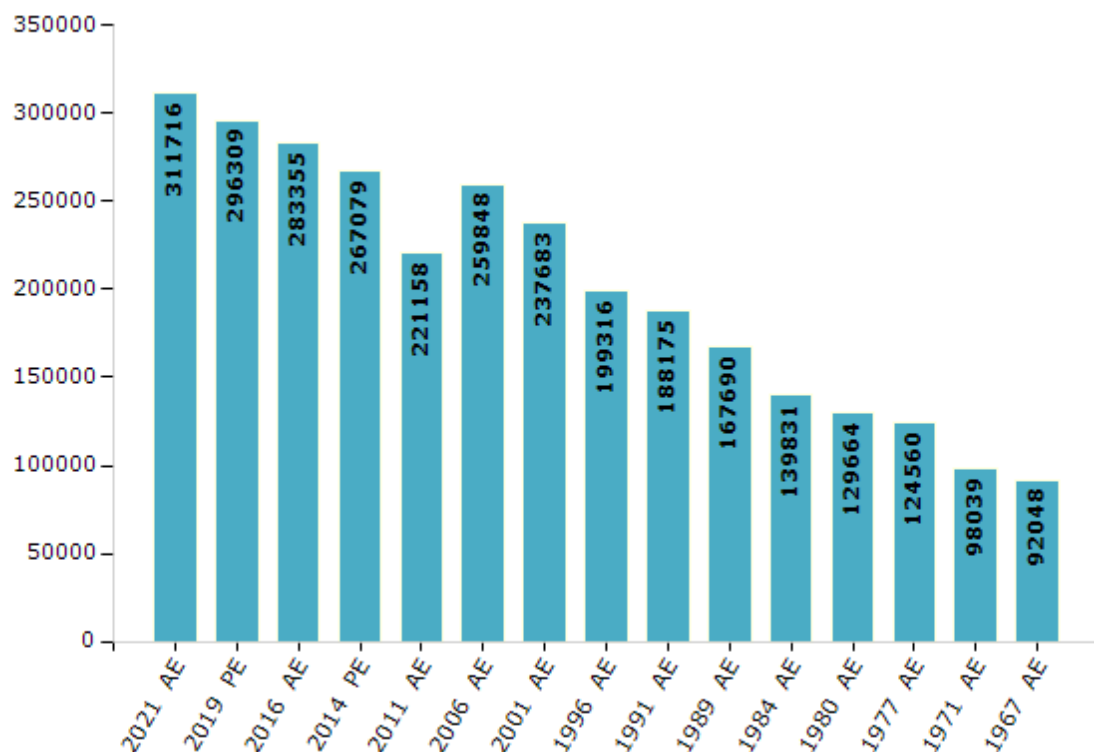


Electoral Features

Electors by Male & Female

Year	Male	Female	Others	Total	Year	Male	Female	Others	Total
2021 AE	150588	161100	28	311716	1999 PE	-	-	-	-
2019 PE	143680	152606	23	296309	1996 AE	99300	100016	-	199316
2016 AE	137684	145649	22	283355	1991 AE	94619	93556	-	188175
2014 PE	131837	135229	13	267079	1989 AE	84481	83209	-	167690
2011 AE	110437	110711	10	221158	1984 AE	69836	69995	-	139831
2009 PE	-	-	-	-	1980 AE	65577	64087	-	129664
2006 AE	128229	131619	-	259848	1977 AE	62861	61699	-	124560
2004 PE	-	-	-	-	1971 AE	48587	49452	-	98039
2001 AE	117634	120049	-	237683	1967 AE	-	-	-	92048

Number of Electors



Note : AE : Assembly Election, PE : Assembly Segment of Parliamentary Election

Historical Summary Election Results

Summary Result of Assembly Election - 2016

Candidate Name	Party	Votes	Votes %
Valarmathi.S	AIADMK	108400	48.09
Palaniyandi.M	DMK	93991	41.7
Rajeshkumar.A	BJP	5988	2.66
Pushpam.V	CPI	5646	2.51
Rajamanickam.V	NTK	3095	1.37
Umamaheshwari.S	PMK	1548	0.69
Rajendran.Ps	TMMK	791	0.35
Packiaraj.S	IND	337	0.15
Settu.S.M.	IND	296	0.13
Ravi.P	IND	273	0.12
Veeramalai.A	IND	233	0.1
Periyasamy.A	BSP	214	0.09
Periyasamy.M	IND	168	0.07
Ravichandran.P	IND	152	0.07
Gnanasekaran,M	KMDK	147	0.07
	NOTA	4110	1.82

Polling Station Level Election Results

Number and Name of Polling Stations (PS) (2021)

Number of Polling Stations	Name of Polling Stations	Number of Polling Stations	Name of Polling Stations
1	Panchayat Union Elementary School, Devasthanam, East, West Terraced Building, North Facing., West Portion.	21	Panchayat Union Ele.School, Kavalkaran Palayam. Sirugamani East, Terraced Building,
2	Panchayat Union Elementary School, Devasthanam, East, West Terraced Building, North Facing., East Position.	22	Panchayat Union Elementary School, Kavalkaran Palayam. Sirugamani East, East West Portion North facing Terraced Building.
3	Panchayat Union Elementary School, Dhevasthanam, west Block Asbestos Building East Side	23	Panchayat Union Middle School, Perugamani, North Asbestos Building, West Facing
4	Panchayat Union Elementary School, Dhevasthanam, west Block Asbestos Building East Side	24	Panchayat Union Middle School, Perugamani, South Asbestos Building, West Facing
5	Panchayat Union Elementary. School, Palaiyur Medu, Pettavaithalai, Asbestos Building. East Facing	25	Panchayat Union Middle School, Perugamani, North Terraced Building, South facing
6	Panchayat Union Elementary School, Palaiyurmedu, Pettavaithalai, North South Portion West Facing Tiled Building.	26	Panchayat Union Middle School, Perugamani, North South Terraced Building, West Facing
7	Panchayat Union Elementary School, Old Cauvery, Pettavaithalai, North South Terraced Building, East Facing, Room No 4	27	Viveganandha Higher. Secondary. School, Thirupparaithurai, Terraced Building Room No.3, South Facing
8	Panchayat Union Elementary School, Old Cauvery, Pettavaithalai, North South Terraced Building, West Facing, Room No 5	28	Viveganandha Higher Secondary School, Thirupparaithurai, Terraced Building Room No.2, South Facing
9	Panchayat Union Elementary School, Old Cauvery, Pettavaithalai, West Tiled Portion, North Portion, East Facing	29	Viveganandha Higher Secondary School, Thirupparaithurai, Terraced Building Room No.2, South Facing
9A	Panchayat Union Elementary School, Old Cauvery, Pettavaithalai, West Tiled Portion, North Portion, East Facing	30	Viveganandha Higher secondary school, Thirupparaithurai, West Terraced Building, Room No.5, South Facing
10	Panchayat Union Elementary School, Kamanayakkanpalayam, Tiled Building, South facing	31	Viveganandha Higher secondary school, Thirupparaithurai, West Terraced Building, Room No.1, South Facing
11	Panchayat Union Elementary School, Kamanayakkanpalayam, Tiled Building, South facing	32	Panchayat Union Middle School, Kodiyalam, North Asbestos Building, South Facing
12	Government Adhi Diravidar Welfare high School, S.Pudukottai, Sirugamani West, East West Building North facing	33	Panchayat Union Middle School, Kodiyalam, North South Asbestos Building, South Facing
13	Aringnar Anna Memorial Centenary Panchayat Union School, Sirugamani West, East West Building, South Facing, West Portion	34	Panchayat Union Elementary School, Pulivalam, Kodiyalam Village, East West Building, South Facing
14	Aringnar Anna Memorial Centenary Panchayat Union Primary School, Sirugamani West, East West Building, South Facing, East Portion	34A	Panchayat Union Elementary School, Pulivalam, Kodiyalam Village, East West Building, South Facing
15	Rathna Higher Secondary School, Sirugamani West, Terraced Building Room No.4 South Facing.	35	Panchayat Union Middle School, Ammankudi, South Terraced Building, North Facing
16	Rathna Higher Secondary School, Sirugamani West, East West Terraced Building, South Facing, Room No.2	35A	Panchayat Union Middle School, Ammankudi, South Terraced Building, North Facing
17	Panchayat Union Elementary School, Gandhipuram, Pettavaithalai, Terraced Building, North facing	36	Panchayat Union Middle School, Ammankudi, Andhanallur, North West Tiled Building, East Facing
18	Panchayat Union Elementary School, Gandhipuram, Pettavaithalai, East west Portion North Facing Terraced Building	37	Panchayat Union Middle School, Ammankudi, Andhanallur, East West Terraced Building North Facing
19	Rathana Elementary School, Sirugamani, Tiled Building, South Portion, West Facing	38	Panchayat Union Elementary School, Andhanallur, Terraced Building, North Side, East facing
20	Rathana Elementary School, Sirugamani, Tiled Building, North Portion, West Facing	39	Panchayat Union Elementary School, Andhanallur, Terraced Building, South Side, East Facing

Contd....

Polling Station Level Election Results

Polling Station-wise Votes Secured by Overall Top Five Parties in Srirangam Assembly in Assembly Election (AE) under Tiruchirappalli Parliamentary Constituency in Tamil Nadu (2021)

Number of Polling Station	Winner - Palaniyandi.M (DMK)	Runner-up - Kupa Krishnan (AIADMK)	3rd - K. Selvarathi (NTK)	4th - Y.Jacob (IND)	5th - Sarubala.R. Thondaiman (AMMKMNKZ)	NOTA	Other	Total Votes Secured
34A	256	223	24	3	4	11	14	535
35	188	177	44	8	5	6	9	437
35A	196	162	18	4	0	2	14	396
36	259	226	55	2	10	7	8	567
37	146	238	28	5	7	3	6	433
38	486	197	37	2	19	4	6	751
39	236	217	37	5	7	8	8	518
40	226	147	29	1	4	8	3	418
40A	196	186	23	6	2	3	8	424
41	237	127	49	3	8	3	6	433
41A	236	172	45	1	4	5	7	470
42	260	181	62	5	7	0	6	521
42A	239	217	37	6	10	4	12	525
43	303	247	56	10	53	2	5	676
44	100	197	10	5	11	3	9	335
45	270	216	37	5	43	7	4	582
46	393	284	64	2	11	6	10	770
47	338	268	51	5	9	5	5	681
48	376	159	44	2	20	4	5	610
49	182	205	8	1	12	2	9	419
50	208	346	17	3	10	1	1	586
51	362	191	61	7	9	5	3	638
52	178	158	48	14	5	7	7	417
52A	171	174	23	27	5	5	11	416
53	480	242	62	17	13	5	8	827
54	236	179	33	11	11	5	7	482
54A	241	192	20	11	5	0	13	482
55	198	164	44	4	13	2	4	429
55A	203	195	29	4	13	7	2	453
56	275	139	58	3	6	6	6	493
56A	280	184	36	9	2	5	11	527
57	253	139	46	6	1	1	4	450
57A	253	158	19	6	0	3	8	447
58	160	221	33	7	6	7	4	438
58A	169	214	25	11	1	7	5	432

Contd....

Polling Station Level Election Results

Winner, Runner-up and 3rd Party Position & Winning Margin According to Polling Stations in Srirangam Assembly in Assembly Election (AE) under Tiruchirappalli Parliamentary Constituency in Tamil Nadu (2021)

Polling Station Number	Winner Party	Winner Votes (%)	Runner-up Party	Runner-up Votes (%)	Winning Margin Votes (%)	Third Party	Third Party Votes (%)	Other Votes (%)
59	DMK	187 (49.34)	AIADMK	113 (29.82)	74 (19.52)	NTK	48 (12.66)	31 (8.18)
59A	DMK	186 (51.81)	AIADMK	106 (29.53)	80 (22.28)	IND (YJ)	29 (8.08)	38 (10.58)
60	DMK	344 (56.95)	AIADMK	148 (24.5)	196 (32.45)	NTK	70 (11.59)	42 (6.95)
61	DMK	405 (59.47)	AIADMK	165 (24.23)	240 (35.24)	NTK	65 (9.54)	46 (6.75)
62	DMK	494 (70.88)	AIADMK	110 (15.78)	384 (55.1)	NTK	54 (7.75)	39 (5.6)
63	AIADMK	226 (46.03)	DMK	213 (43.38)	13 (2.65)	NTK	27 (5.5)	25 (5.09)
63A	AIADMK	254 (51.11)	DMK	207 (41.65)	47 (9.46)	NTK	15 (3.02)	21 (4.23)
64	DMK	264 (50.67)	AIADMK	168 (32.25)	96 (18.42)	NTK	63 (12.09)	26 (4.99)
64A	DMK	229 (44.81)	AIADMK	215 (42.07)	14 (2.74)	NTK	39 (7.63)	28 (5.48)
65	AIADMK	190 (45.02)	DMK	178 (42.18)	12 (2.84)	NTK	24 (5.69)	30 (7.11)
65A	AIADMK	241 (56.97)	DMK	135 (31.91)	106 (25.06)	IND (YJ)	15 (3.55)	32 (7.57)
66	DMK	272 (46.58)	AIADMK	255 (43.66)	17 (2.92)	NTK	33 (5.65)	24 (4.11)
67	AIADMK	271 (53.88)	DMK	162 (32.21)	109 (21.67)	NTK	27 (5.37)	43 (8.55)
67A	AIADMK	322 (63.39)	DMK	127 (25)	195 (38.39)	NTK	22 (4.33)	37 (7.28)
68	AIADMK	278 (62.75)	DMK	111 (25.06)	167 (37.69)	NTK	17 (3.84)	37 (8.35)
68A	AIADMK	275 (66.91)	DMK	93 (22.63)	182 (44.28)	IND (YJ)	14 (3.41)	29 (7.06)
69	AIADMK	196 (57.99)	DMK	87 (25.74)	109 (32.25)	NTK	20 (5.92)	35 (10.36)
69A	AIADMK	243 (61.99)	DMK	101 (25.77)	142 (36.22)	NTK	15 (3.83)	33 (8.42)
70	AIADMK	317 (64.96)	DMK	112 (22.95)	205 (42.01)	NTK	23 (4.71)	36 (7.38)
71	AIADMK	265 (50.77)	DMK	166 (31.8)	99 (18.97)	IND (YJ)	30 (5.75)	61 (11.69)
72	DMK	201 (44.37)	AIADMK	183 (40.4)	18 (3.97)	NTK	38 (8.39)	31 (6.84)
72A	AIADMK	217 (44.56)	DMK	205 (42.09)	12 (2.47)	NTK	22 (4.52)	43 (8.83)
73	AIADMK	436 (63.56)	DMK	155 (22.59)	281 (40.97)	NTK	37 (5.39)	58 (8.45)
74	AIADMK	227 (63.06)	DMK	84 (23.33)	143 (39.73)	IND (YJ)	16 (4.44)	33 (9.17)
74A	AIADMK	213 (65.94)	DMK	69 (21.36)	144 (44.58)	IND (YJ)	19 (5.88)	22 (6.81)
75	AIADMK	199 (62.38)	DMK	76 (23.82)	123 (38.56)	NTK	14 (4.39)	30 (9.4)
75A	AIADMK	200 (67.8)	DMK	66 (22.37)	134 (45.43)	IND (YJ)	8 (2.71)	21 (7.12)
76	AIADMK	160 (41.88)	DMK	151 (39.53)	9 (2.35)	NTK	29 (7.59)	42 (10.99)
76A	AIADMK	185 (49.73)	DMK	125 (33.6)	60 (16.13)	NTK	28 (7.53)	34 (9.14)
77	DMK	320 (50.24)	AIADMK	237 (37.21)	83 (13.03)	NTK	29 (4.55)	51 (8.01)
78	AIADMK	334 (71.06)	DMK	66 (14.04)	268 (57.02)	NTK	24 (5.11)	46 (9.79)
79	AIADMK	325 (70.35)	DMK	87 (18.83)	238 (51.52)	NTK	16 (3.46)	34 (7.36)
80	AIADMK	430 (79.63)	DMK	45 (8.33)	385 (71.3)	IND (YJ)	21 (3.89)	44 (8.15)
81	AIADMK	311 (46.49)	DMK	268 (40.06)	43 (6.43)	NTK	35 (5.23)	55 (8.22)
82	DMK	214 (46.83)	AIADMK	188 (41.14)	26 (5.69)	NTK	28 (6.13)	27 (5.91)

Contd....

Socio-Economic Amenities - Rural

Access to Education Facilities

Particulars	Number of Villages (% of Population)				
	Available	Not Available	If Not Available (Distance of Nearest Facility)		
			A	B	C
Govt. Primary School	58 (98)	4 (2)	1 (0)	0 (0)	0 (0)
Private Primary School	28 (63)	34 (37)	0 (0)	0 (0)	0 (0)
Govt. Middle School	29 (67)	33 (33)	16 (15)	6 (4)	1 (1)
Private Middle School	16 (41)	46 (59)	3 (3)	2 (0)	0 (0)
Govt. Secondary School	9 (24)	53 (76)	16 (26)	9 (13)	0 (0)
Private Secondary School	12 (31)	50 (69)	14 (14)	4 (2)	0 (0)
Govt. Senior Secondary School	5 (14)	57 (86)	16 (32)	15 (22)	5 (4)
Private Senior Secondary School	9 (21)	53 (79)	10 (10)	3 (1)	0 (0)
Govt. Arts and Science Degree College	0 (0)	62 (100)	0 (0)	1 (2)	2 (6)
Private Arts and Science Degree College	0 (0)	62 (100)	2 (3)	22 (42)	35 (46)
Govt. Engineering College	0 (0)	62 (100)	1 (2)	6 (8)	1 (0)
Private Engineering College	6 (12)	56 (88)	16 (32)	24 (34)	8 (11)
Govt. Medicine College	0 (0)	62 (100)	1 (2)	14 (33)	47 (64)
Private Medicine College	0 (0)	62 (100)	0 (0)	0 (0)	0 (0)
Govt. Management Institute	0 (0)	62 (100)	1 (2)	11 (21)	22 (34)
Private Management Institute	1 (1)	61 (99)	4 (6)	8 (13)	15 (22)
Govt. Polytechnic	0 (0)	62 (100)	1 (2)	9 (22)	16 (23)
Private Polytechnic	4 (11)	58 (89)	9 (13)	17 (22)	6 (6)
Govt. Vocational Training School/ITI	0 (0)	62 (100)	1 (2)	12 (28)	8 (7)
Private Vocational Training School/ITI	4 (8)	58 (92)	7 (9)	19 (33)	11 (12)
Govt. Non Formal Training Centre	34 (77)	28 (23)	17 (14)	6 (4)	0 (0)
Private Non Formal Training Centre	1 (1)	61 (99)	2 (3)	2 (0)	0 (0)
Govt. School For Disabled	0 (0)	62 (100)	1 (2)	13 (26)	22 (35)
Private School For Disabled	1 (4)	61 (96)	2 (2)	9 (10)	14 (21)
Government Others	1 (2)	61 (98)	0 (0)	0 (0)	0 (0)
Private Others	1 (4)	61 (96)	0 (0)	0 (0)	0 (0)

Note : Distance A : Less than 5 km; B : Between 5-10 km; C : 10+ km.; Source : Data Analysis is based on 2011 Census.

DISCLAIMER

The Terms of Use and Disclaimer of Datanet India Private Limited (hereinafter referred to as "Datanet") for use of this analysis report of **Srirangam Assembly Constituency (Srirangam Vidhan Sabha)** :-

1. **Assembly Factbook™** is a Registered Trade Mark owned by Datanet.
2. All the maps are sketched and graphical representation only and have not been drawn to the scale and also not to represent the actual geographical area or boundary of the unit.
3. The data for the aforesaid analysis is based on authentic sources and has been culled from the various publications of Census, CSO and NSSO for district and block level data, various central and state government departments, Central & State Elections Commissions and the concerned Returning Officers' releases, Electoral Rolls, Election results and allied publications, internal assessment, surveys, estimates and analysis. Therefore, certain adjustment of data at micro level may have been done to arrive closer to the macro data.
4. Data have been provided on an "As Is" and "As AVAILABLE" basis
5. The colours shown in the maps or diagram and charts of a particular party, alliance or AC are indicative and do not represent them.
6. This publication which includes maps, sheets, graphs and data would be the property under copyright of Datanet only. The user may use these for its internal study, analysis and research purposes. It's public display, re-selling or any commercial uses by the user are not allowed.
7. Datanet has taken due care and caution in compilation and processing of data and allied information, but does not guarantee the accuracy, adequacy or completeness of any information/analysis and will be not responsible for any errors or omissions or for the results obtained from the use of such information/analysis.
8. All the contents for the publication have been culled from various authentic sources and Datanet reasonably believes such sources to be reliable, but does not make any representations, express or implied as to the accuracy or fitness of use of such information. The information or contents of the information/analysis do not constitute advice and should not be relied upon in making (or refraining from making) any decision. Any reliance placed upon the information provided by Datanet is the sole responsibility and strictly at the user's risk.
9. In no event will Datanet be liable for any damages (including, without limitation, damages for loss of business projects, or loss of profits) arising in contract, tort or otherwise from the use of or inability to use any of its contents, or from any action taken (or refrained from being taken) as a result of using the analysis or any of its contents. Datanet its directors, owners, editors, officials, employees, distributor and agents or any associate will not be liable for any errors in the information contained or any consequences arising from the use of the contents of the provided information/analysis.
10. If any provision of these terms and conditions is held invalid or illegal or unenforceable for any reason by any court of competent jurisdiction, such provision shall be severed and the remainder of provisions of the terms and conditions shall continue in full force and effect as if the Term of Use had been executed with the invalid, illegal or unenforceable provision eliminated.
11. If there are any discrepancies in the information provided, please bring it to attention of Datanet for suitable rectification measures.

Buy Online This Complete Book At
Datanet India eBooks Store

www.indiastatpublications.com

or go directly at

[http://www.indiastatpublications.com/
Assembly_factbook/Tamil_Nadu/Tiruchirappalli/ Srirangam](http://www.indiastatpublications.com/Assembly_factbook/Tamil_Nadu/Tiruchirappalli/Srirangam)

 **indiastat**elections

